

LEGISLATURE OF NEBRASKA  
ONE HUNDRED SEVENTH LEGISLATURE  
FIRST SPECIAL SESSION

**LEGISLATIVE BILL 8**

Introduced by Redistricting Committee: Linehan, 39, Chairperson; Blood, 3; Brewer, 43; Briese, 41; Geist, 25; Lowe, 37; Wayne, 13.

Read first time September 13, 2021

Committee: Redistricting

- 1 A BILL FOR AN ACT relating to redistricting; to amend sections 85-103.01
- 2 and 85-103.02, Reissue Revised Statutes of Nebraska; to set the
- 3 district boundaries for members of the Board of Regents of the
- 4 University of Nebraska by the adoption of maps by reference; to
- 5 harmonize provisions; to repeal the original sections; and to
- 6 declare an emergency.
- 7 Be it enacted by the people of the State of Nebraska,

1 Section 1. Section 85-103.01, Reissue Revised Statutes of Nebraska,  
2 is amended to read:

3 85-103.01 (1) For the purpose of section 85-103, the state is  
4 divided into eight districts. Each district shall be entitled to one  
5 regent on the board.

6 (2) The numbers and boundaries of the districts are designated and  
7 established by maps identified and labeled as maps REG21-39001,  
8 REG21-39001-1, REG21-39001-2, REG21-39001-3, REG21-39001-3A,  
9 REG21-39001-4, REG21-39001-5, REG21-39001-6, REG21-39001-7, and  
10 REG21-39001-8 ~~REG11-1,~~ ~~REG11-2,~~ ~~REG11-3,~~ ~~REG11-4,~~ ~~REG11-5,~~ ~~REG11-5A,~~  
11 ~~REG11-6,~~ ~~REG11-7,~~ and ~~REG11-8,~~ filed with the Clerk of the Legislature,  
12 and incorporated by reference as part of this legislative bill ~~Laws 2011,~~  
13 ~~LB701.~~

14 (3)(a) The Clerk of the Legislature shall transfer possession of the  
15 maps referred to in subsection (2) of this section to the Secretary of  
16 State on the effective date of this act ~~May 27, 2011.~~

17 (b) When questions of interpretation of district boundaries arise,  
18 the maps referred to in subsection (2) of this section in possession of  
19 the Secretary of State shall serve as the indication of the legislative  
20 intent in drawing the district boundaries.

21 (c) Each election commissioner or county clerk shall obtain copies  
22 of the maps referred to in subsection (2) of this section for the  
23 election commissioner's or clerk's county from the Secretary of State.

24 (d) The Secretary of State shall also have available for viewing on  
25 his or her website the maps referred to in subsection (2) of this section  
26 identifying the boundaries for the districts.

27 Sec. 2. Section 85-103.02, Reissue Revised Statutes of Nebraska, is  
28 amended to read:

29 85-103.02 For purposes of section 85-103.01, the Legislature adopts  
30 the official population figures and maps from the 2020 ~~2010~~ Census  
31 Redistricting (Public Law 94-171) TIGER/Line Shapefiles published by the

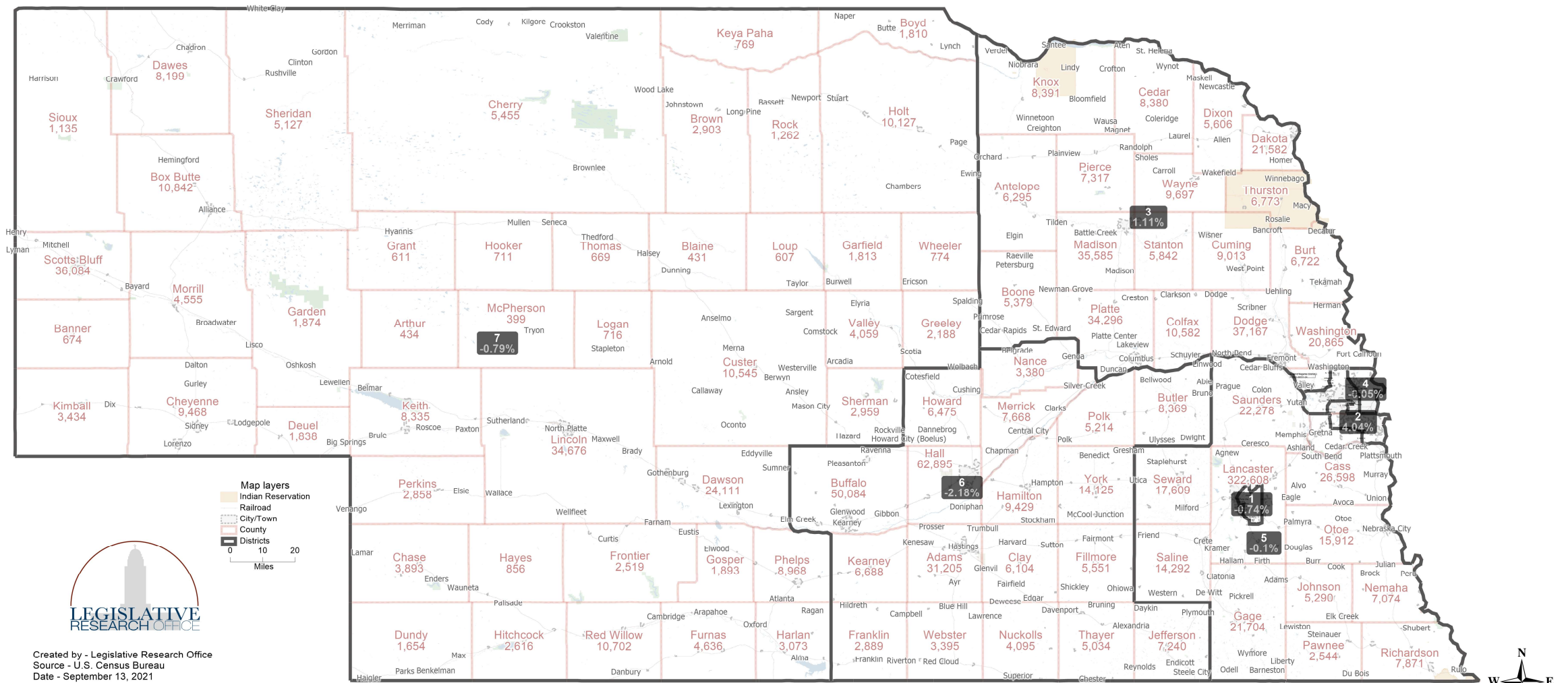
1 United States Department of Commerce, Bureau of the Census.

2 Sec. 3. Original sections 85-103.01 and 85-103.02, Reissue Revised  
3 Statutes of Nebraska, are repealed.

4 Sec. 4. Since an emergency exists, this act takes effect when  
5 passed and approved according to law.

# Board of Regents - LB8 (2021)

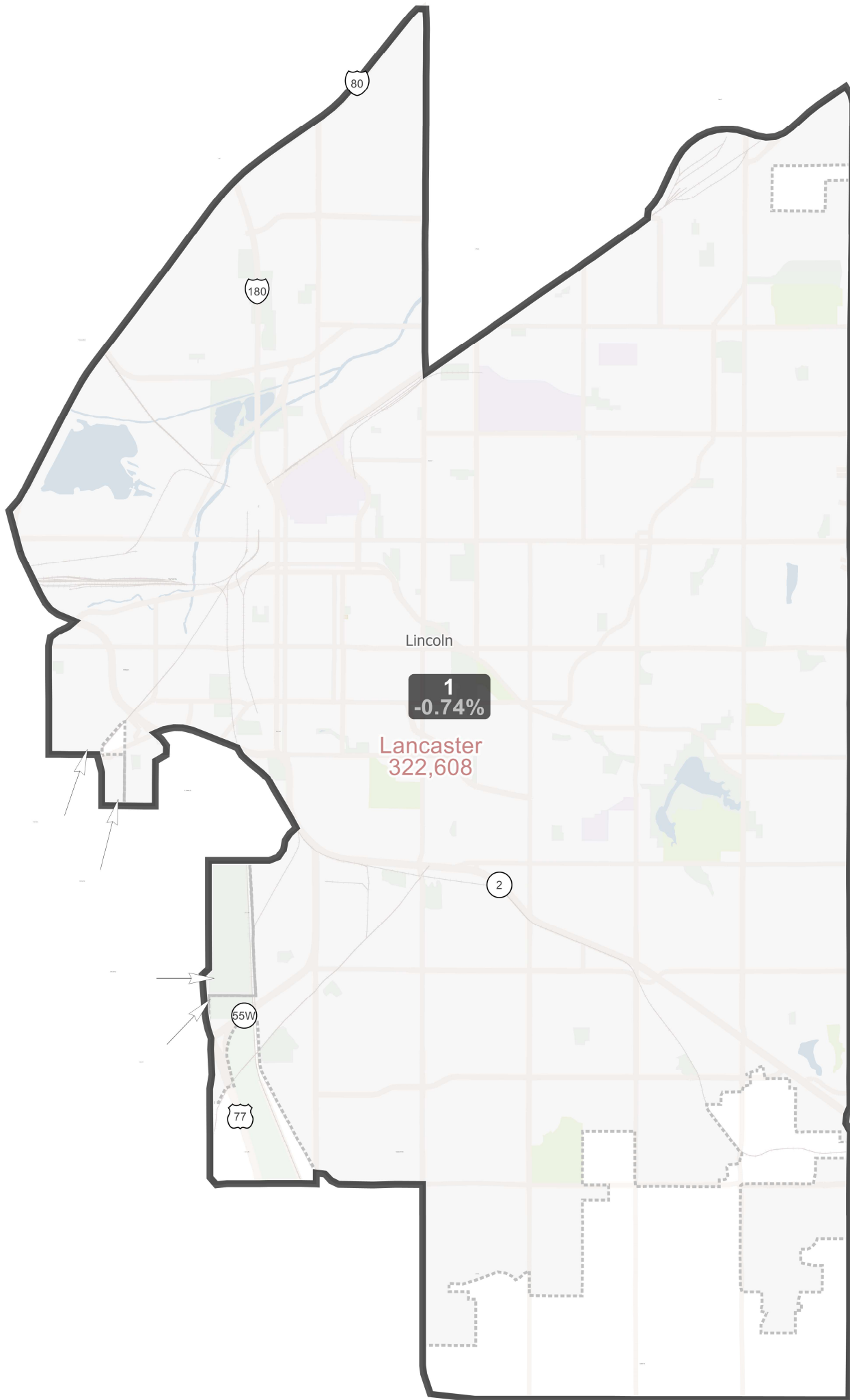
REG21-39001



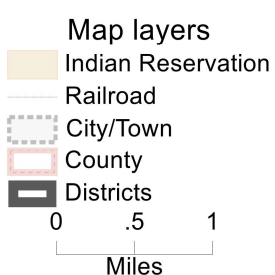
Created by - Legislative Research Office  
Source - U.S. Census Bureau  
Date - September 13, 2021  
REG21-39001  
(Subcommittee Proposal, 9/9/21)

# Board of Regents District 1 - LB8 (2021)

REG21-39001-1



©2021 CALIPER; ©2020 HERE



## District 1 Statistics

Field	Value
District	1
Population	243380
Deviation	-1,808
% Deviation	-0.74%
18+_Pop	190237
% 18+_Pop	78.16%
18+_Wht	154803
% 18+_Wht	81.37%
H18+_Pop	13775
% H18+_Pop	7.24%
18+_Blk	8026
% 18+_Blk	4.22%
18+_WhtBlk	1405
% 18+_WhtBlk	0.74%
18+_Ind	1546
% 18+_Ind	0.81%
18+_Asn	8905
% 18+_Asn	4.68%
18+_Hwn	134
% 18+_Hwn	0.07%
18+_Oth	6321
% 18+_Oth	3.32%

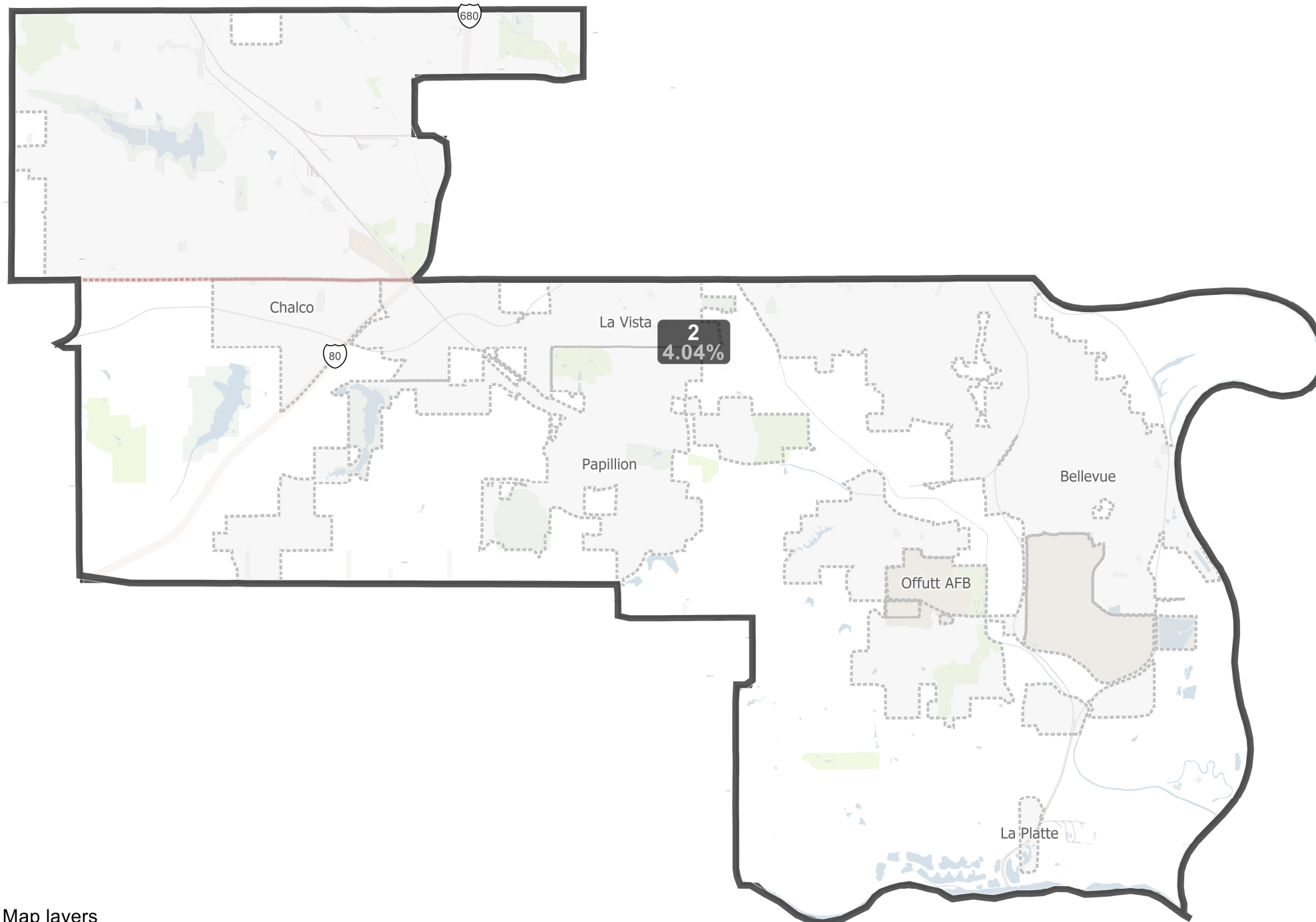
REG21-39001-1  
(Subcommittee Proposal, 9/9/21)  
U.S. Bureau of the Census  
(Population Data), 2020



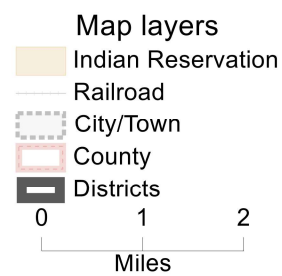
Created by - Legislative Research Office GIS  
Source - U.S. Census Bureau  
Date - September 13, 2021

# Board of Regents District 2 - Proposed (2021)

REG21-39001-2



©2021 CALIPER; ©2020 HERE



District 2 Statistics	
Field	Value
District	2
Population	255101
Deviation	9,913
% Deviation	4.04%
18+_Pop	187958
% 18+_Pop	73.68%
18+_Wht	155983
% 18+_Wht	82.99%
H18+_Pop	15146
% H18+_Pop	8.06%
18+_Blk	6614
% 18+_Blk	3.52%
18+_WhtBlk	1116
% 18+_WhtBlk	0.59%
18+_Ind	881
% 18+_Ind	0.47%

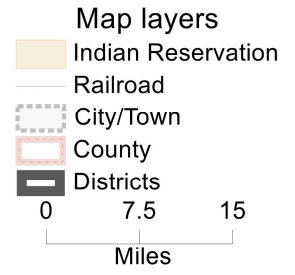
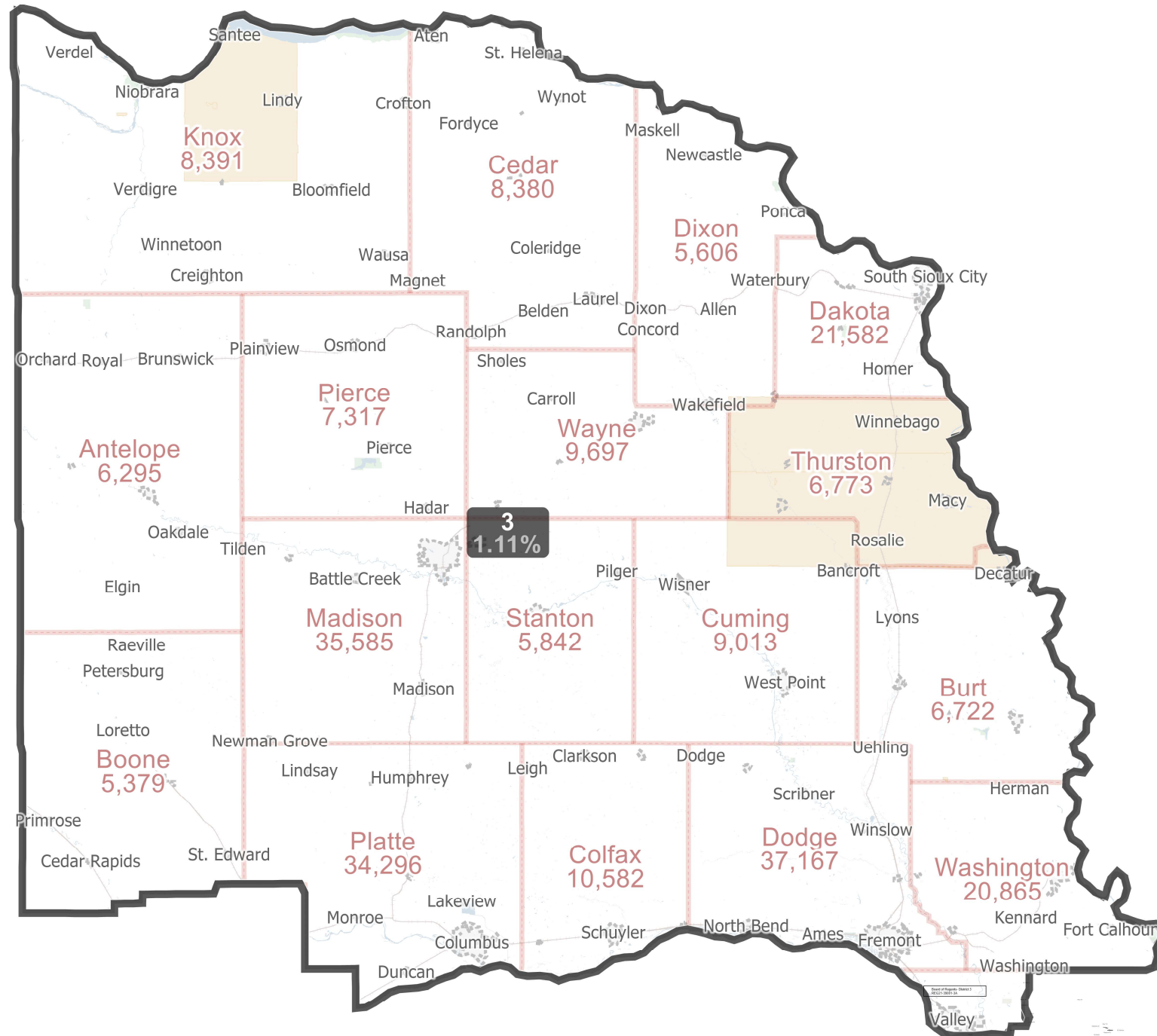
REG21-39001-2 (Subcommittee Proposal, 9/9/21)  
 U.S. Bureau of the Census (Population Data), 2020



Created by - Legislative Research Office GIS  
 Source - U.S. Census Bureau  
 Date - September 13, 2021

# Board of Regents District 3 - Proposed (2021)

REG21-39001-3



©2021 CALIPER; ©2020 HERE

District 3 Statistics	
Field	Value
District	3
Population	247909
Deviation	2,721
% Deviation	1.11%
18+_Pop	184428
% 18+_Pop	74.39%
18+_Wht	152824
% 18+_Wht	82.86%
H18+_Pop	23378
% H18+_Pop	12.68%
18+_Blk	2616
% 18+_Blk	1.42%
18+_WhtBlk	446
% 18+_WhtBlk	0.24%
18+_Ind	4541
% 18+_Ind	2.46%

REG21-39001-3 (Subcommittee Proposal, 9/9/21)  
U.S. Bureau of the Census (Population Data), 2020



Created by - Legislative Research Office GIS  
Source - U.S. Census Bureau  
Date - September 13, 2021

**Board of Regents- District 3  
REG21-39001-3A**

Dodge  
37,167

3  
1.11%

Washington  
20,865

Washington

N. 180th St.

Bennington

Military Rd.

N. 216th St.

Douglas  
584,526

Ida St.

Fort St.

N 180th St.

Hwy 31

Hwy 64

Waterloo

5  
-0.1%

Saunders  
22,278

8  
-1.3%

©2021 CALIPER; ©2020 HERE

Map layers

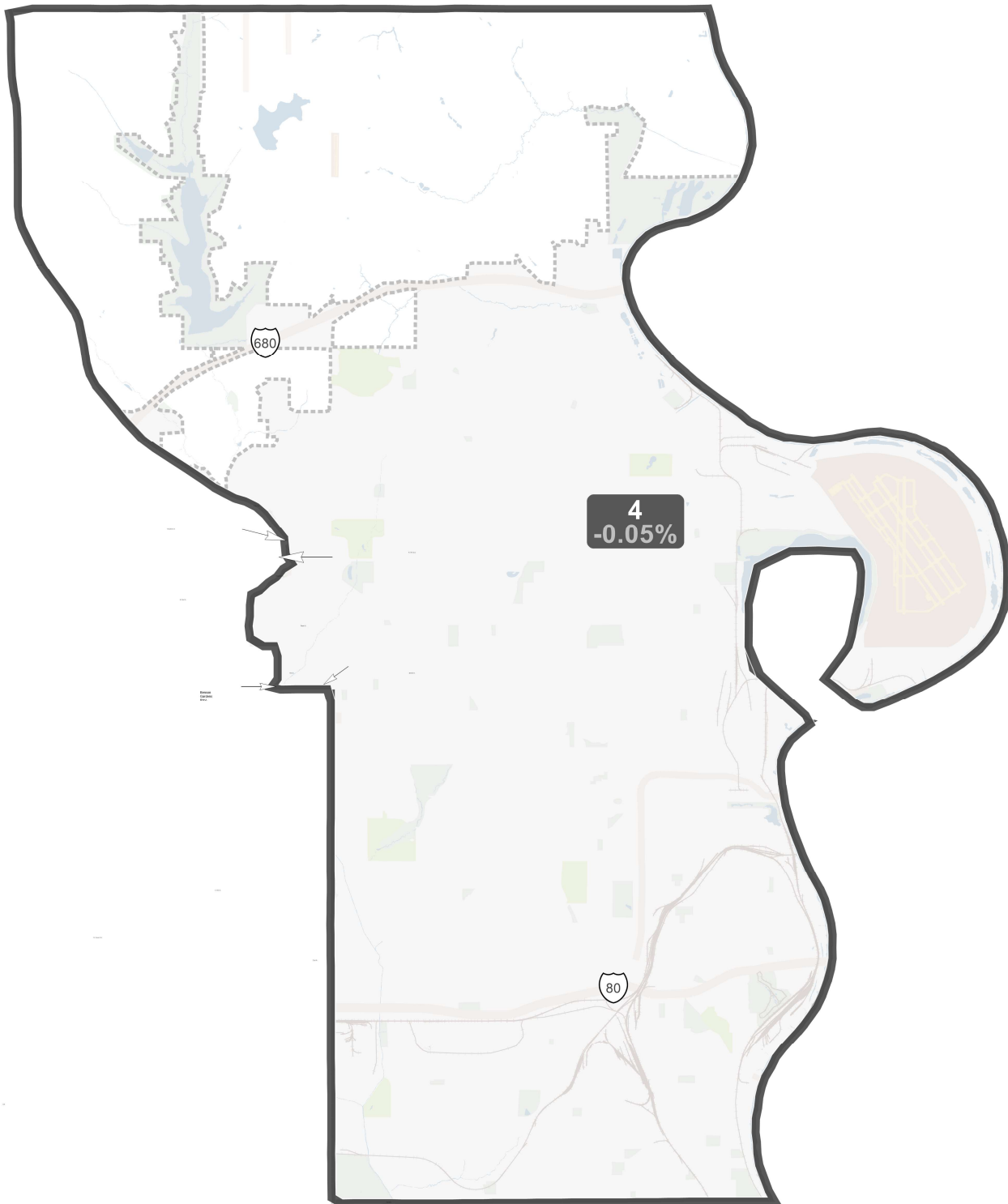
- Indian Reservation
- Railroad
- City/Town
- County
- Districts

Miles



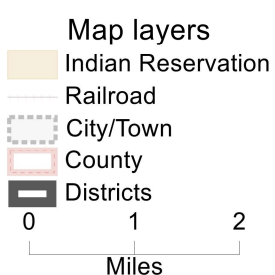
# Board of Regents District 4 - LB8 (2021)

REG21-39001-4



District 4 Statistics	
Field	Value
District	4
Population	245071
Deviation	-117
% Deviation	-0.05%
18+_Pop	183321
% 18+_Pop	74.8%
18+_Wht	104201
% 18+_Wht	56.84%
H18+_Pop	35822
% H18+_Pop	19.54%
18+_Blk	32495
% 18+_Blk	17.73%
18+_WhtBlk	1619
% 18+_WhtBlk	0.88%
18+_Ind	2885
% 18+_Ind	1.57%
18+_Asn	9019
% 18+_Asn	4.92%
18+_Hwn	154
% 18+_Hwn	0.08%
18+_Oth	18446
% 18+_Oth	10.06%

©2021 CALIPER; ©2020 HERE



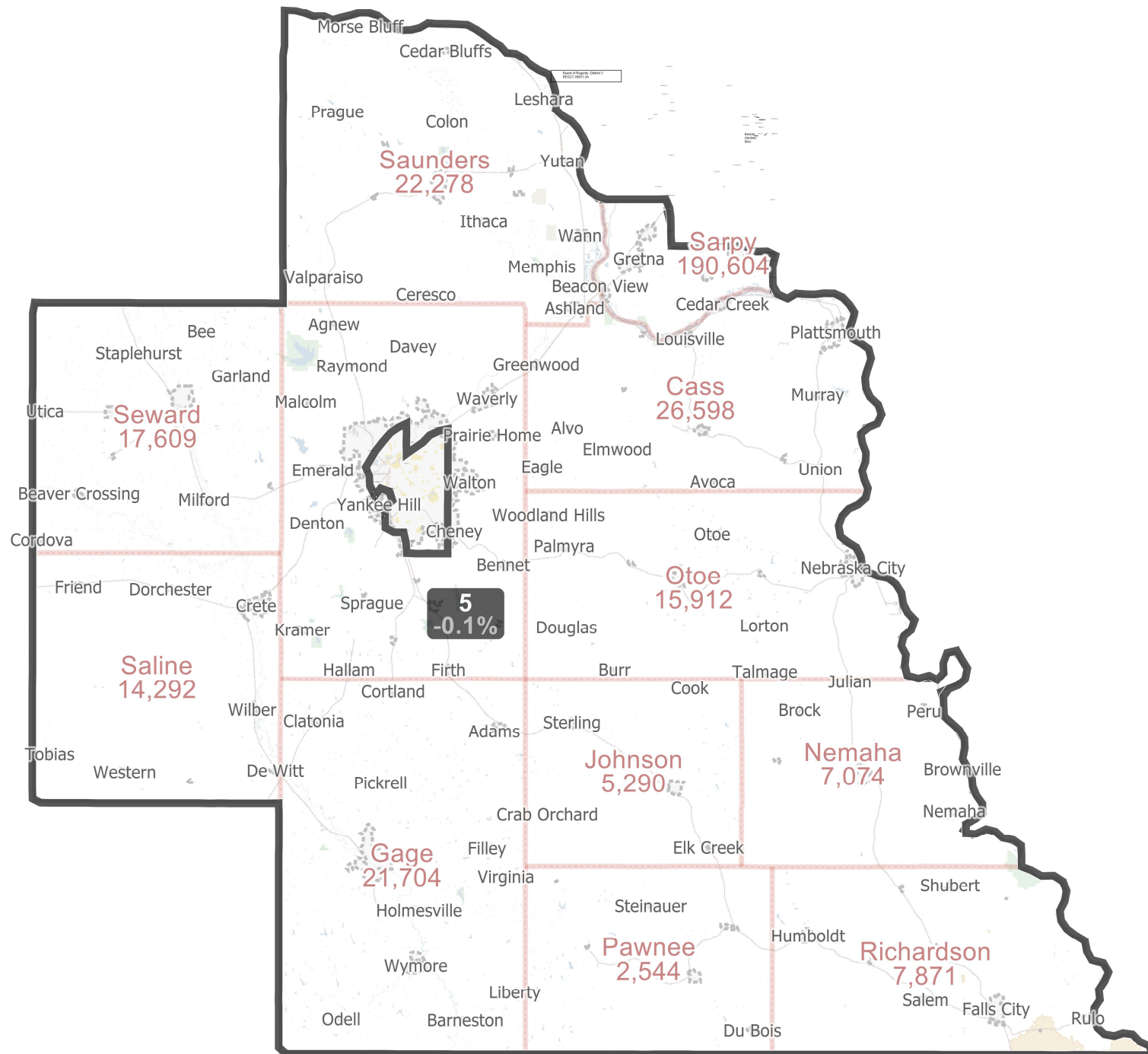
REG21-39001-4  
 (Subcommittee Proposal, 9/9/21)  
 U.S. Bureau of the Census  
 (Population Data), 2020



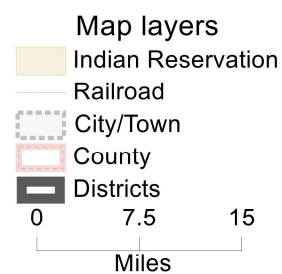
Created by - Legislative Research Office GIS  
 Source - U.S. Census Bureau  
 Date - September 13, 2021

# Board of Regents District 5 - Proposed (2021)

REG21-39001-5



©2021 CALIPER; ©2020 HERE



District 5 Statistics	
Field	Value
District	5
Population	244945
Deviation	-243
% Deviation	-0.1%
18+_Pop	182763
% 18+_Pop	74.61%
18+_Wht	164518
% 18+_Wht	90.02%
H18+_Pop	8763
% H18+_Pop	4.79%
18+_Blk	2552
% 18+_Blk	1.4%
18+_WhtBlk	612
% 18+_WhtBlk	0.33%
18+_Ind	1048
% 18+_Ind	0.57%

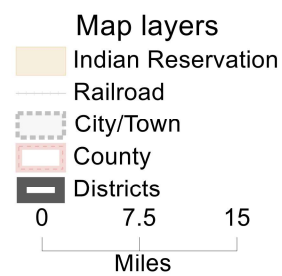
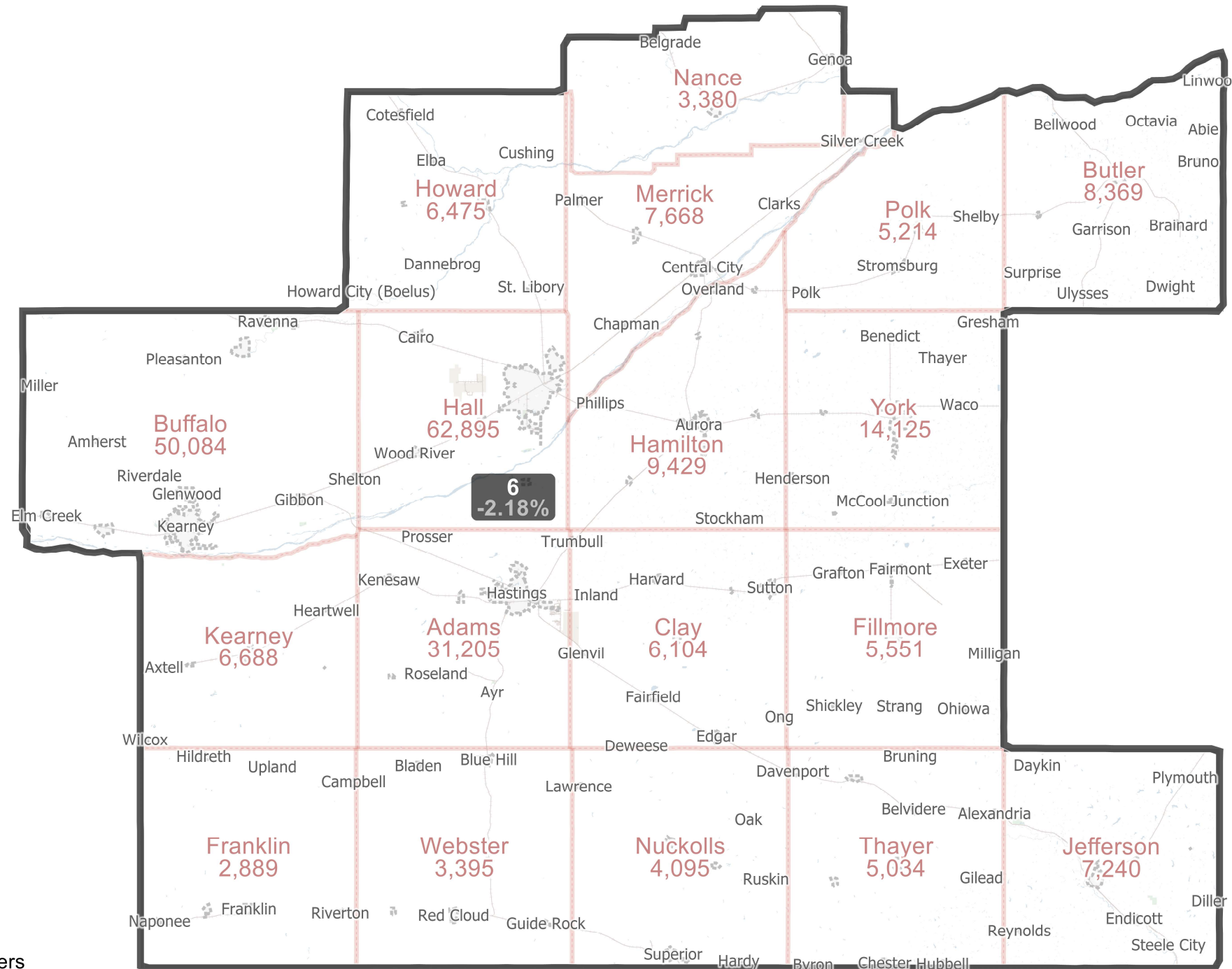
REG21-39001-5 (Subcommittee Proposal, 9/9/21)  
U.S. Bureau of the Census (Population Data), 2020



Created by - Legislative Research Office GIS  
Source - U.S. Census Bureau  
Date - September 13, 2021

# Board of Regents District 6 - Proposed (2021)

REG21-39001-6



©2021 CALIPER; ©2020 HERE

District 6 Statistics	
Field	Value
District	6
Population	239840
Deviation	-5,348
% Deviation	-2.18%
18+_Pop	181060
% 18+_Pop	75.49%
18+_Wht	156953
% 18+_Wht	86.69%
H18+_Pop	19970
% H18+_Pop	11.03%
18+_Blk	2126
% 18+_Blk	1.17%
18+_WhtBlk	362
% 18+_WhtBlk	0.2%
18+_Ind	1182
% 18+_Ind	0.65%

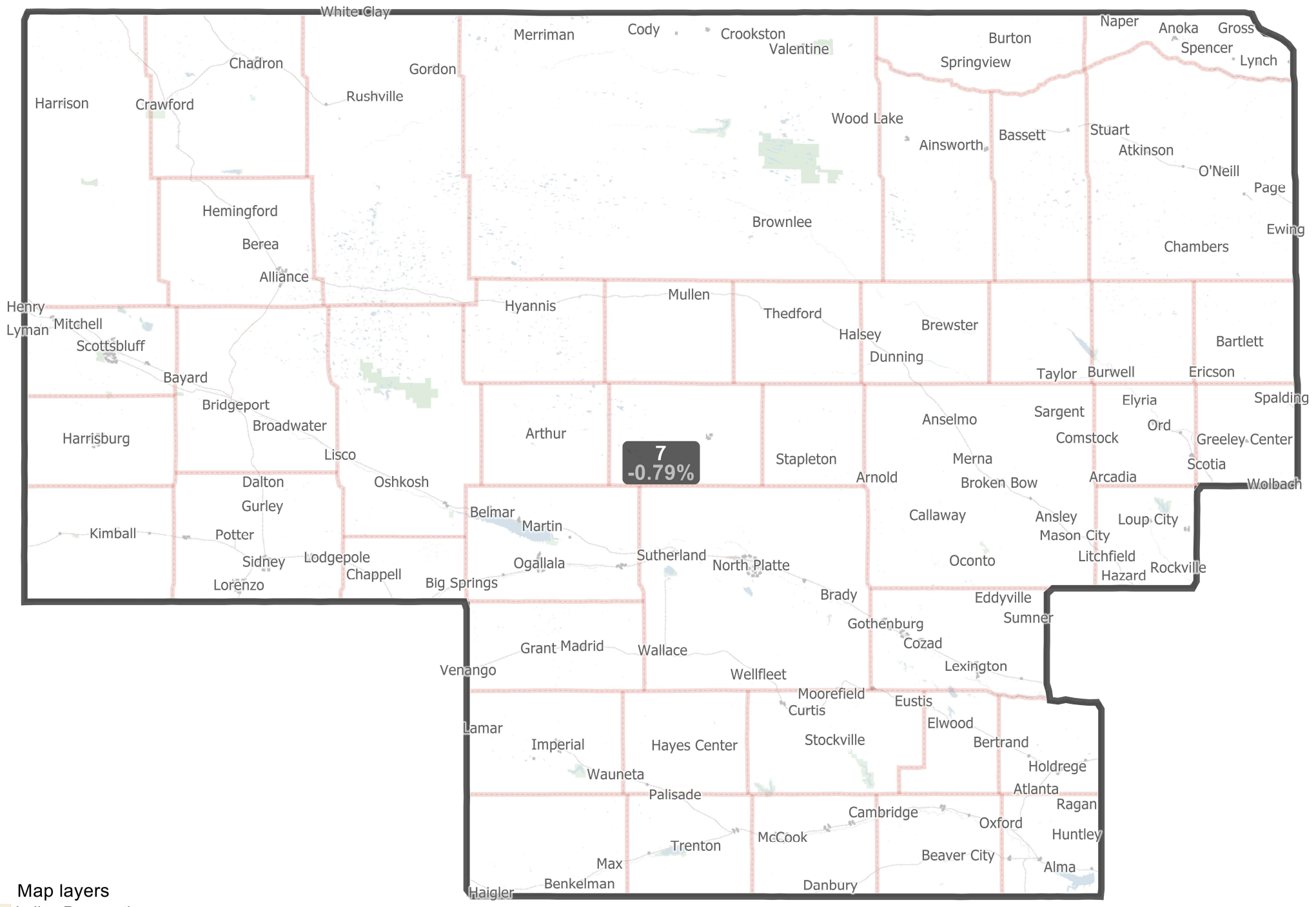
REG21-39001-6 (Subcommittee Proposal, 9/9/21)  
U.S. Bureau of the Census (Population Data), 2020



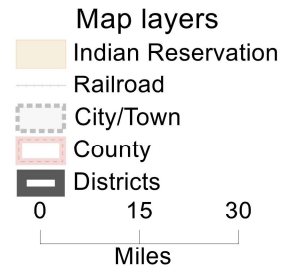
Created by - Legislative Research Office GIS  
Source - U.S. Census Bureau  
Date - September 13, 2021

# Board of Regents District 7 - Proposed (2021)

REG21-39001-7



©2021 CALIPER; ©2020 HERE



District 7 Statistics	
Field	Value
District	7
Population	243262
Deviation	-1,926
% Deviation	-0.79%
18+_Pop	186318
% 18+_Pop	76.59%
18+_Wht	163560
% 18+_Wht	87.79%
H18+_Pop	18057
% H18+_Pop	9.69%
18+_Blk	1765
% 18+_Blk	0.95%
18+_WhtBlk	378
% 18+_WhtBlk	0.2%
18+_Ind	2276
% 18+_Ind	1.22%

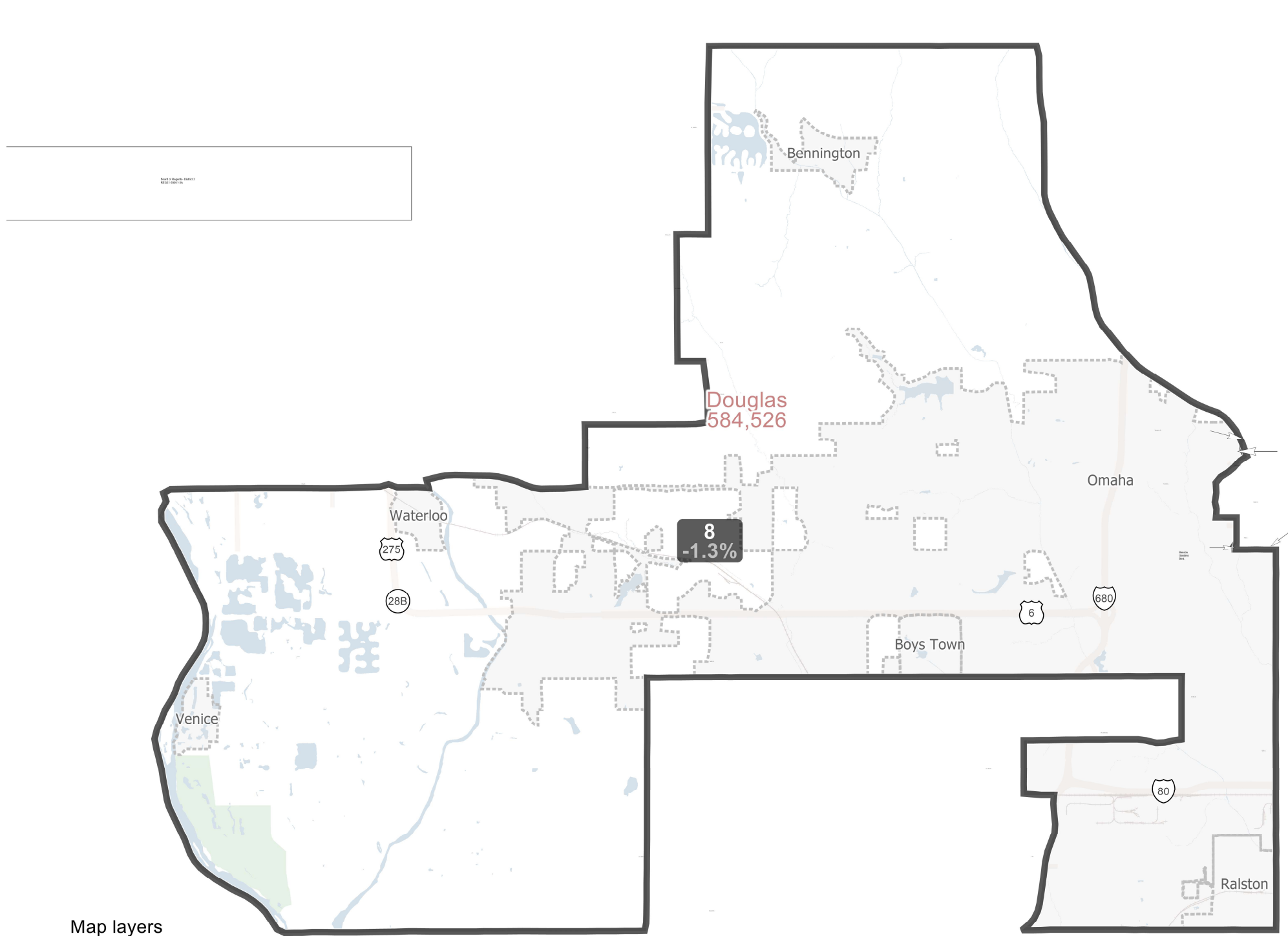
REG21-39001-7 (Subcommittee Proposal, 9/9/21)  
U.S. Bureau of the Census (Population Data), 2020



Created by - Legislative Research Office GIS  
Source - U.S. Census Bureau  
Date - September 13, 2021

# Board of Regents District 8 - Proposed (2021)

REG21-39001-8



©2021 CALIPER; ©2020 HERE

District 8 Statistics	
Field	Value
District	8
Population	241996
Deviation	-3,192
% Deviation	-1.3%
18+_Pop	180042
% 18+_Pop	74.4%
18+_Wht	146400
% 18+_Wht	81.31%
H18+_Pop	10386
% H18+_Pop	5.77%
18+_Blk	10900
% 18+_Blk	6.05%
18+_WhtBlk	1115
% 18+_WhtBlk	0.62%
18+_Ind	737
% 18+_Ind	0.41%

REG21-39001-8 (Subcommittee Proposal, 9/9/21)  
U.S. Bureau of the Census (Population Data), 2020



Created by - Legislative Research Office GIS  
Source - U.S. Census Bureau  
Date - September 13, 2021