

LEGISLATURE OF NEBRASKA
ONE HUNDRED SEVENTH LEGISLATURE
FIRST SPECIAL SESSION

LEGISLATIVE BILL 7

Introduced by Redistricting Committee: Linehan, 39, Chairperson; Blood,
3; Brewer, 43; Briese, 41; Geist, 25; Lowe, 37; Wayne, 13.

Read first time September 13, 2021

Committee: Redistricting

1 A BILL FOR AN ACT relating to redistricting; to amend sections 79-311 and
2 79-312, Reissue Revised Statutes of Nebraska; to set the district
3 boundaries for members of the State Board of Education by the
4 adoption of maps by reference; to harmonize provisions; to repeal
5 the original sections; and to declare an emergency.

6 Be it enacted by the people of the State of Nebraska,

1 Section 1. Section 79-311, Reissue Revised Statutes of Nebraska, is
2 amended to read:

3 79-311 (1) For the purpose of section 79-310, the state is divided
4 into eight districts. Each district shall be entitled to one member on
5 the board.

6 (2) The numbers and boundaries of the districts are designated and
7 established by maps identified and labeled as maps ED21-39001,
8 ED21-39001-1, ED21-39001-2, ED21-39001-3, ED21-39001-3A, ED21-39001-4,
9 ED21-39001-5, ED21-39001-6, ED21-39001-7, and ED21-39001-8 ~~ED11-1,~~
10 ~~ED11-2, ED11-3, ED11-4, ED11-5, ED11-5A, ED11-6, ED11-7, and ED11-8,~~
11 filed with the Clerk of the Legislature, and incorporated by reference as
12 part of this legislative bill ~~Laws 2011, LB702.~~

13 (3)(a) The Clerk of the Legislature shall transfer possession of the
14 maps referred to in subsection (2) of this section to the Secretary of
15 State on the effective date of this act ~~May 27, 2011.~~

16 (b) When questions of interpretation of district boundaries arise,
17 the maps referred to in subsection (2) of this section in possession of
18 the Secretary of State shall serve as the indication of the legislative
19 intent in drawing the district boundaries.

20 (c) Each election commissioner or county clerk shall obtain copies
21 of the maps referred to in subsection (2) of this section for the
22 election commissioner's or clerk's county from the Secretary of State.

23 (d) The Secretary of State shall also have available for viewing on
24 his or her website the maps referred to in subsection (2) of this section
25 identifying the boundaries for the districts.

26 Sec. 2. Section 79-312, Reissue Revised Statutes of Nebraska, is
27 amended to read:

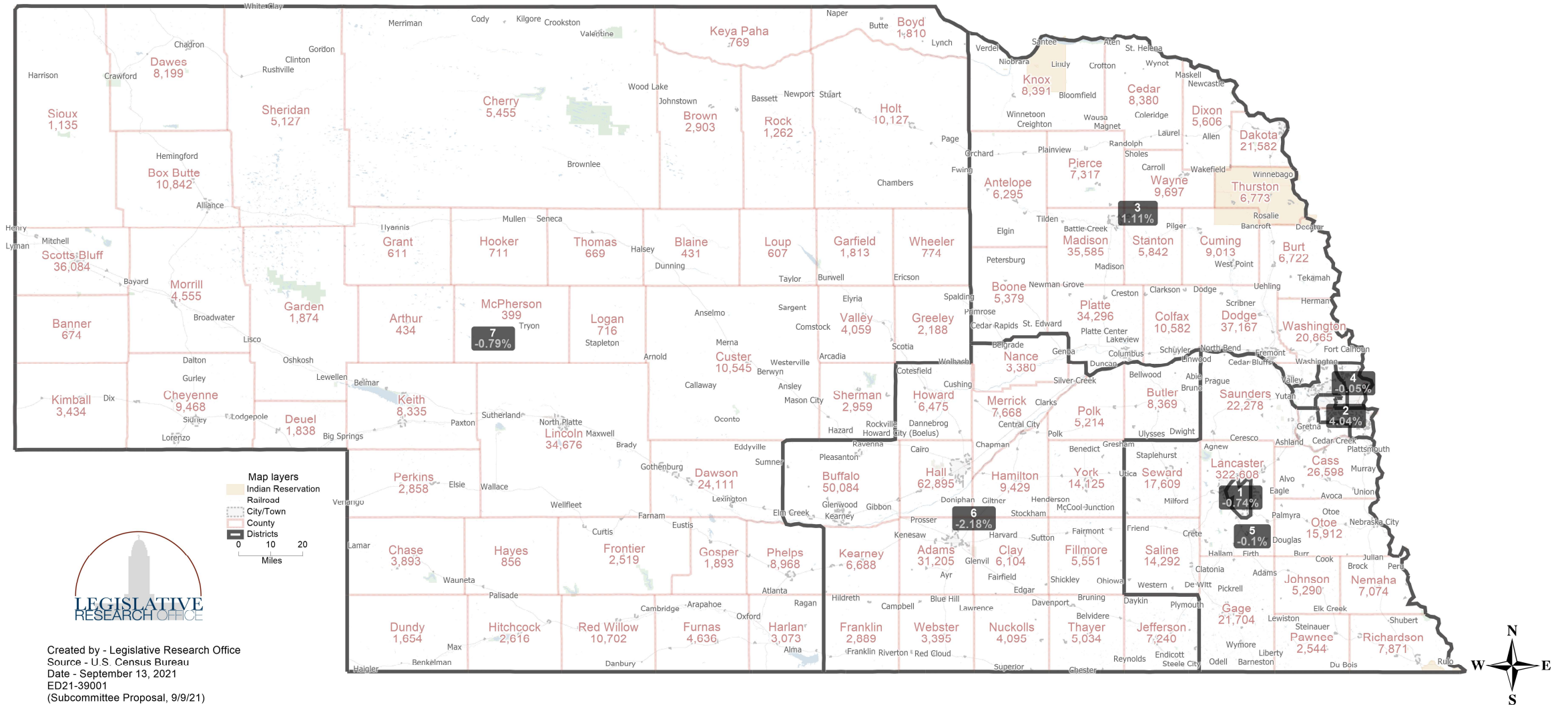
28 79-312 For purposes of section 79-311, the Legislature adopts the
29 official population figures and maps from the 2020 ~~2010~~ Census
30 Redistricting (Public Law 94-171) TIGER/Line Shapefiles published by the
31 United States Department of Commerce, Bureau of the Census.

1 Sec. 3. Original sections 79-311 and 79-312, Reissue Revised
2 Statutes of Nebraska, are repealed.

3 Sec. 4. Since an emergency exists, this act takes effect when
4 passed and approved according to law.

Board of Education - LB7 (2021)

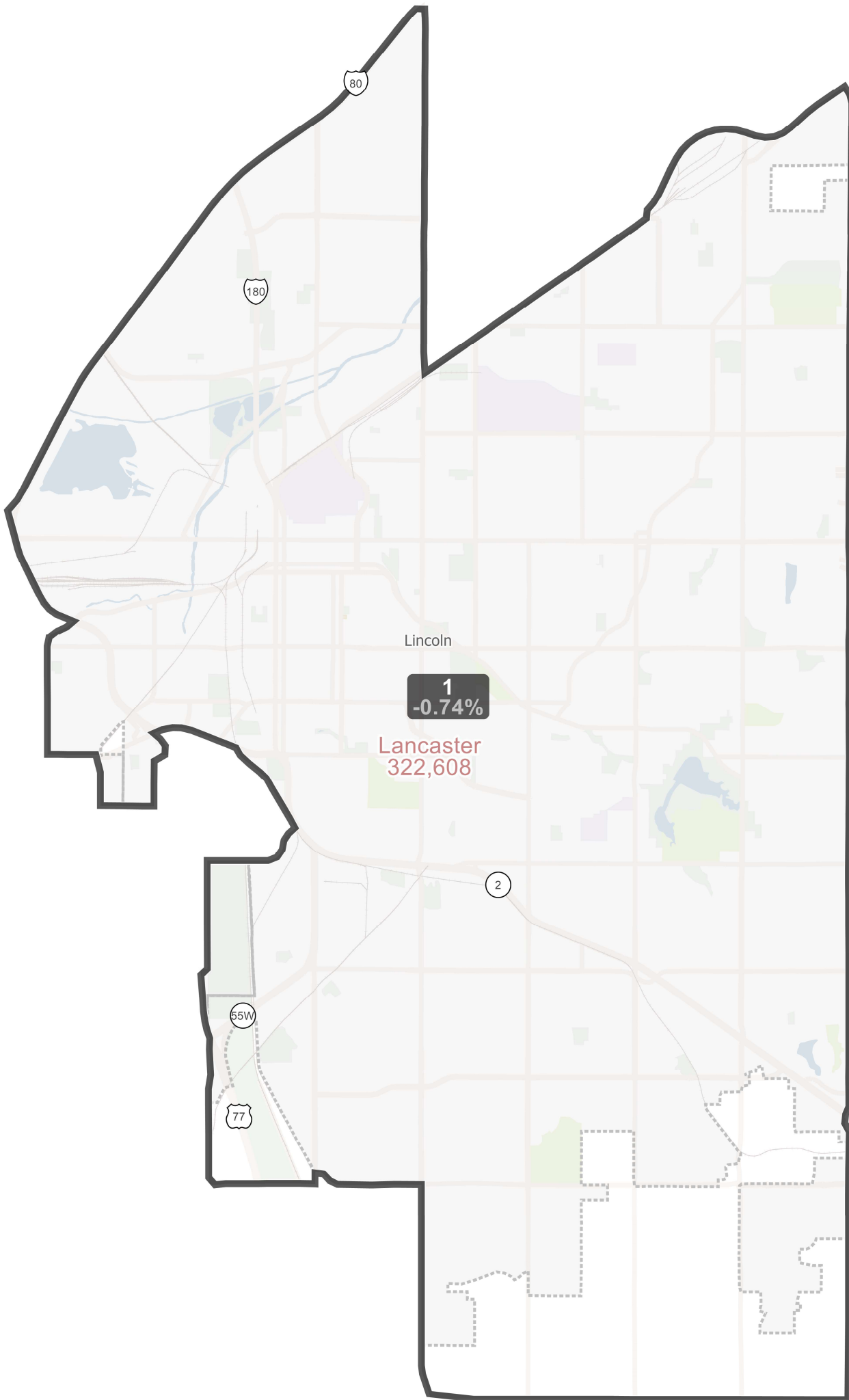
ED21-39001



Created by - Legislative Research Office
Source - U.S. Census Bureau
Date - September 13, 2021
ED21-39001
(Subcommittee Proposal, 9/9/21)

Board of Education District 1 - LB7 (2021)

ED21-39001-1



©2021 CALIPER; ©2020 HERE

District 1 Statistics

| Field | Value |
|--------------|--------|
| District | 1 |
| Population | 243380 |
| Deviation | -1,808 |
| % Deviation | -0.74% |
| 18+_Pop | 190237 |
| % 18+_Pop | 78.16% |
| 18+_Wht | 154803 |
| % 18+_Wht | 81.37% |
| H18+_Pop | 13775 |
| % H18+_Pop | 7.24% |
| 18+_Blk | 8026 |
| % 18+_Blk | 4.22% |
| 18+_WhtBlk | 1405 |
| % 18+_WhtBlk | 0.74% |
| 18+_Ind | 1546 |
| % 18+_Ind | 0.81% |
| 18+_Asn | 8905 |
| % 18+_Asn | 4.68% |
| 18+_Hwn | 134 |
| % 18+_Hwn | 0.07% |
| 18+_Oth | 6321 |
| % 18+_Oth | 3.32% |

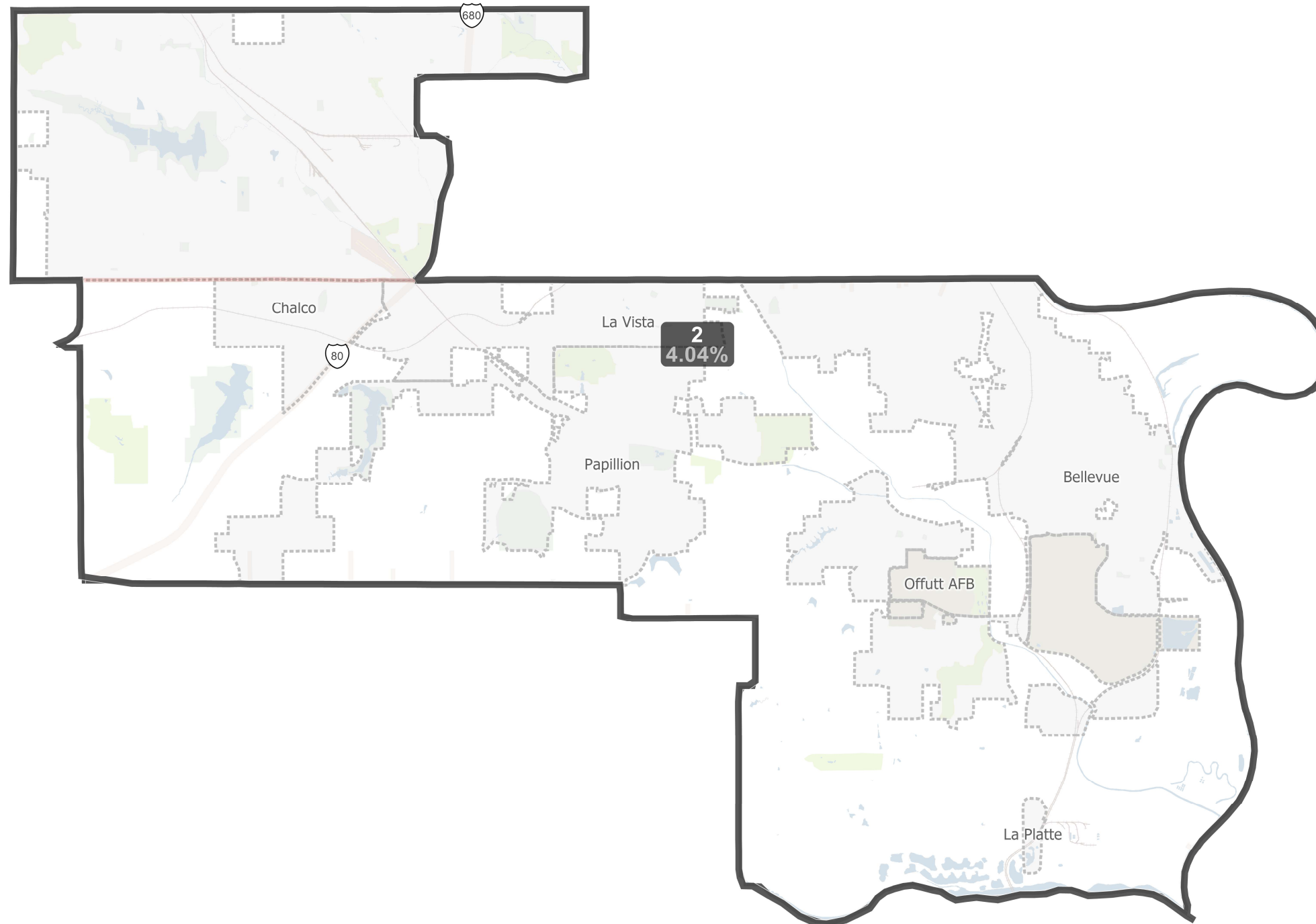
ED21-39001-1
 (Subcommittee Proposal, 9/9/21)
 U.S. Bureau of the Census
 (Population Data), 2020



Created by - Legislative Research Office GIS
 Source - U.S. Census Bureau
 Date - September 13, 2021

Board of Education District 2 - LB7 (2021)

ED21-39001-2



©2021 CALIPER; ©2020 HERE

| District 2 Statistics | |
|-----------------------|--------|
| Field | Value |
| District | 2 |
| Population | 255101 |
| Deviation | 9,913 |
| % Deviation | 4.04% |
| 18+_Pop | 187958 |
| % 18+_Pop | 73.68% |
| 18+_Wht | 155983 |
| % 18+_Wht | 82.99% |
| H18+_Pop | 15146 |
| % H18+_Pop | 8.06% |
| 18+_Blk | 6614 |
| % 18+_Blk | 3.52% |
| 18+_WhtBlk | 1116 |
| % 18+_WhtBlk | 0.59% |
| 18+_Ind | 881 |
| % 18+_Ind | 0.47% |
| 18+_Asn | 5859 |
| % 18+_Asn | 3.12% |
| 18+_Hwn | 246 |
| % 18+_Hwn | 0.13% |

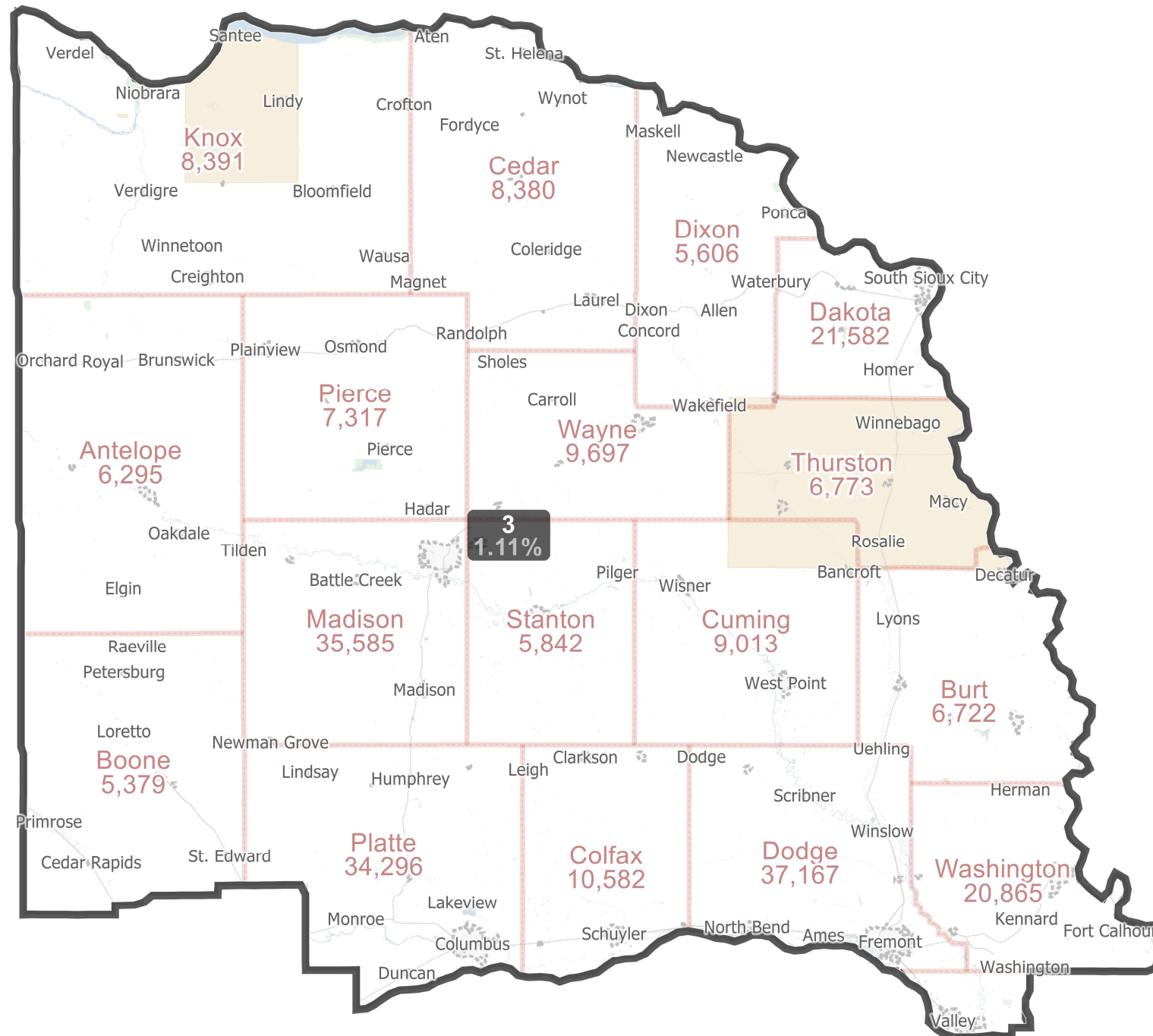
ED21-39001-2 (Subcommittee Proposal, 9/9/21)
U.S. Bureau of the Census (Population Data), 2020



Created by - Legislative Research Office GIS
Source - U.S. Census Bureau
Date - September 13, 2021

Board of Education District 3 - LB7 (2021)

ED21-39001-3



©2021 CALIPER; ©2020 HERE

| District 3 Statistics | |
|-----------------------|--------|
| Field | Value |
| District | 3 |
| Population | 247909 |
| Deviation | 2,721 |
| % Deviation | 1.11% |
| 18+_Pop | 184428 |
| % 18+_Pop | 74.39% |
| 18+_Wht | 152824 |
| % 18+_Wht | 82.86% |
| H18+_Pop | 23378 |
| % H18+_Pop | 12.68% |
| 18+_Blk | 2616 |
| % 18+_Blk | 1.42% |
| 18+_WhtBlk | 446 |
| % 18+_WhtBlk | 0.24% |
| 18+_Ind | 4541 |
| % 18+_Ind | 2.46% |
| 18+_Asn | 1541 |
| % 18+_Asn | 0.84% |
| 18+_Hwn | 158 |
| % 18+_Hwn | 0.09% |

ED21-39001-3 (Subcommittee Proposal, 9/9/21)
U.S. Bureau of the Census (Population Data), 2020



Created by - Legislative Research Office GIS
Source - U.S. Census Bureau
Date - September 13, 2021

State Board of Education- District 3
ED21-39001-3A

Dodge
37,167

3
1.11%

Washington
20,865

Washington

N. 180th St.

Bennington

Military Rd.

N. 216th St.

Douglas
584,526

Ida St.

Fort St.

N 180th St.

Hwy 31

Hwy 64

Waterloo

8
-1.3%

5
-0.1%

Saunders
22,278

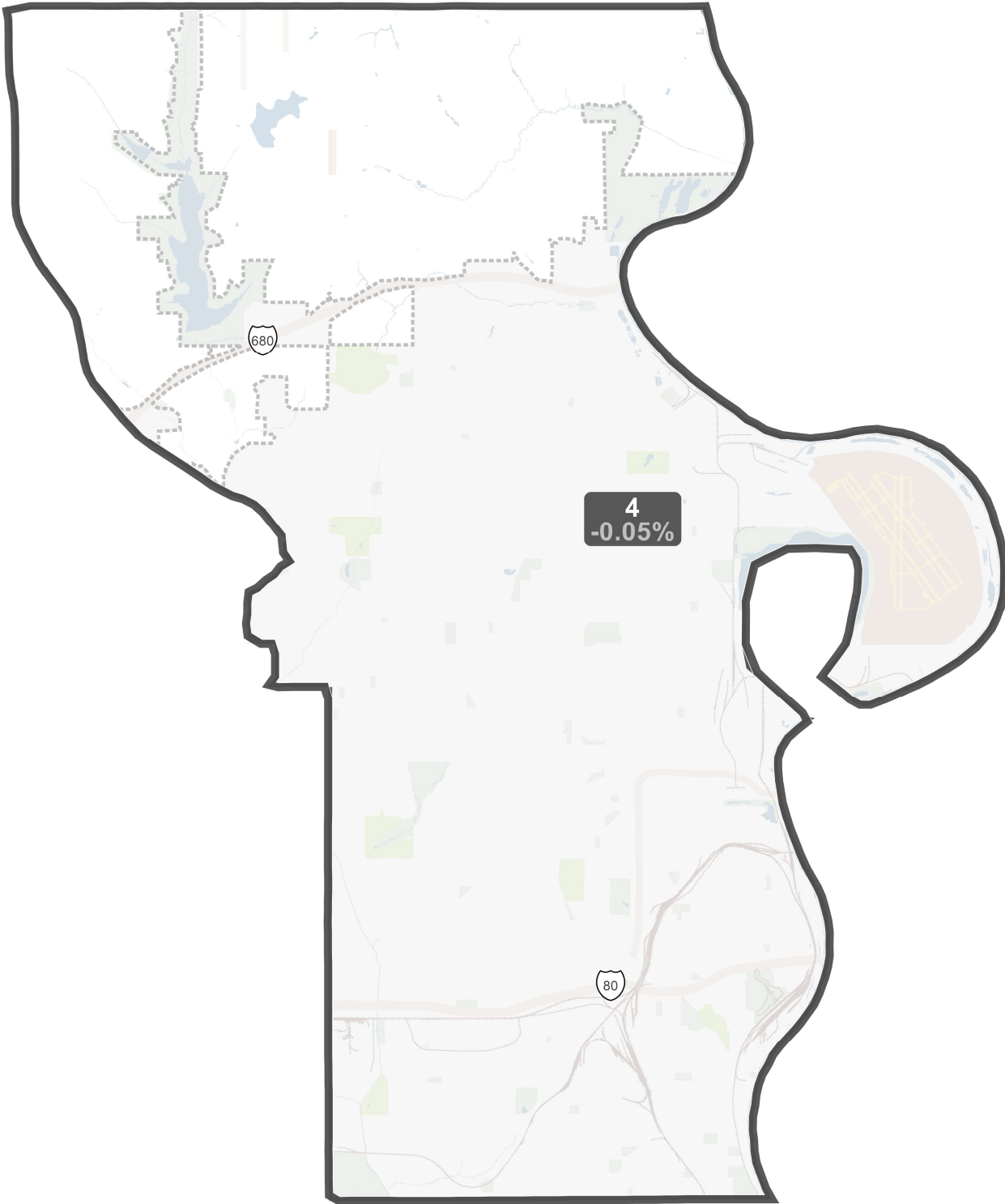
Map layers

- Indian Reservation
- Railroad
- City/Town
- County
- Districts

0 .5 1
Miles

Board of Education District 4 - LB7 (2021)

ED21-39001-4



©2021 CALIPER; ©2020 HERE

District 4 Statistics

| Field | Value |
|--------------|--------|
| District | 4 |
| Population | 245071 |
| Deviation | -117 |
| % Deviation | -0.05% |
| 18+_Pop | 183321 |
| % 18+_Pop | 74.8% |
| 18+_Wht | 104201 |
| % 18+_Wht | 56.84% |
| H18+_Pop | 35822 |
| % H18+_Pop | 19.54% |
| 18+_Blk | 32495 |
| % 18+_Blk | 17.73% |
| 18+_WhtBlk | 1619 |
| % 18+_WhtBlk | 0.88% |
| 18+_Ind | 2885 |
| % 18+_Ind | 1.57% |
| 18+_Asn | 9019 |
| % 18+_Asn | 4.92% |
| 18+_Hwn | 154 |
| % 18+_Hwn | 0.08% |
| 18+_Oth | 18446 |
| % 18+_Oth | 10.06% |

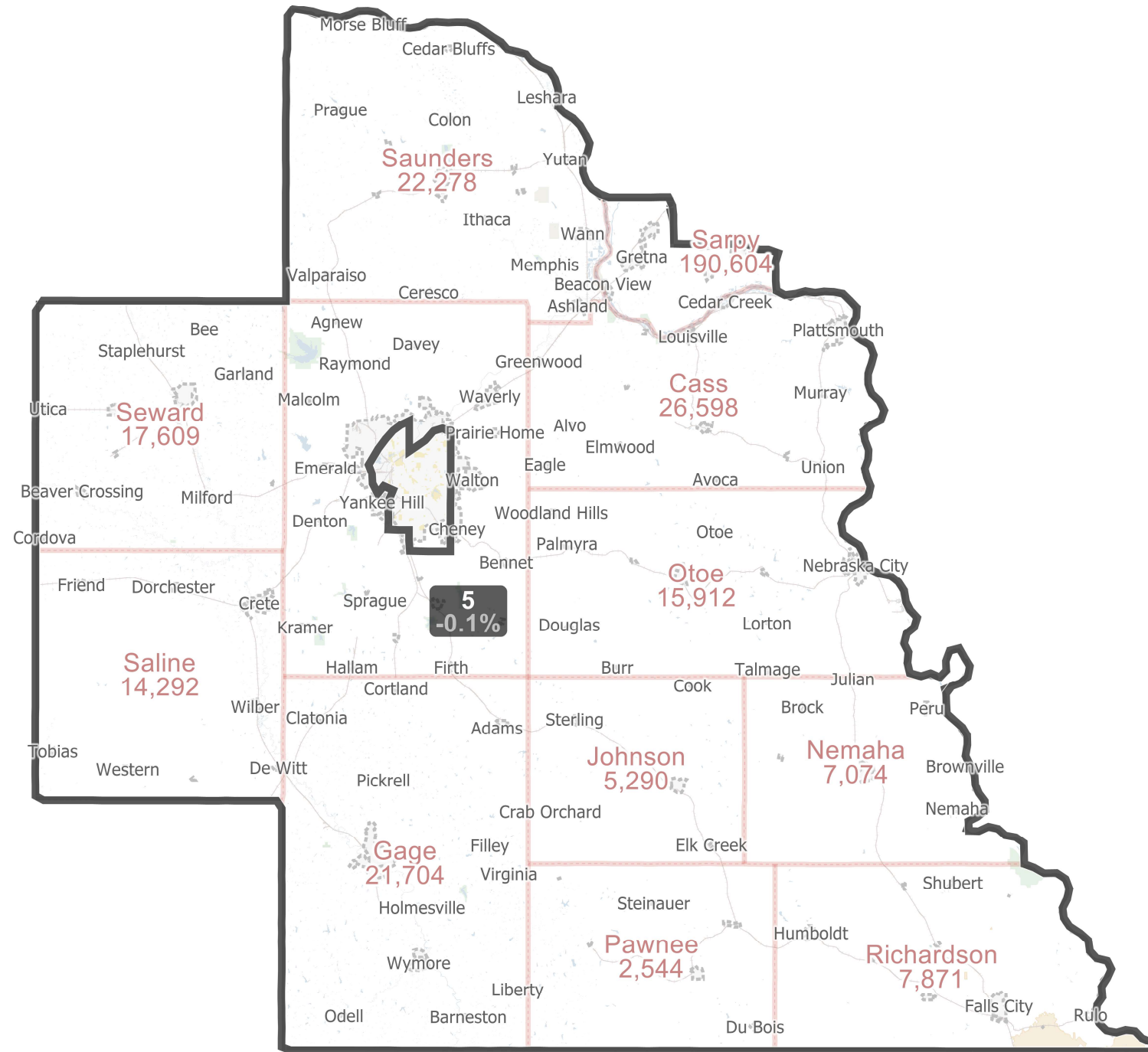
ED21-39001-4
 (Subcommittee Proposal, 9/9/21)
 U.S. Bureau of the Census
 (Population Data), 2020



Created by - Legislative Research Office GIS
 Source - U.S. Census Bureau
 Date - September 13, 2021

Board of Education District 5 - LB7 (2021)

ED21-39001-5



©2021 CALIPER; ©2020 HERE

District 5 Statistics

| Field | Value |
|--------------|--------|
| District | 5 |
| Population | 244945 |
| Deviation | -243 |
| % Deviation | -0.1% |
| 18+_Pop | 182763 |
| % 18+_Pop | 74.61% |
| 18+_Wht | 164518 |
| % 18+_Wht | 90.02% |
| H18+_Pop | 8763 |
| % H18+_Pop | 4.79% |
| 18+_Blk | 2552 |
| % 18+_Blk | 1.4% |
| 18+_WhtBlk | 612 |
| % 18+_WhtBlk | 0.33% |
| 18+_Ind | 1048 |
| % 18+_Ind | 0.57% |
| 18+_Asn | 2861 |
| % 18+_Asn | 1.57% |
| 18+_Hwn | 72 |
| % 18+_Hwn | 0.04% |

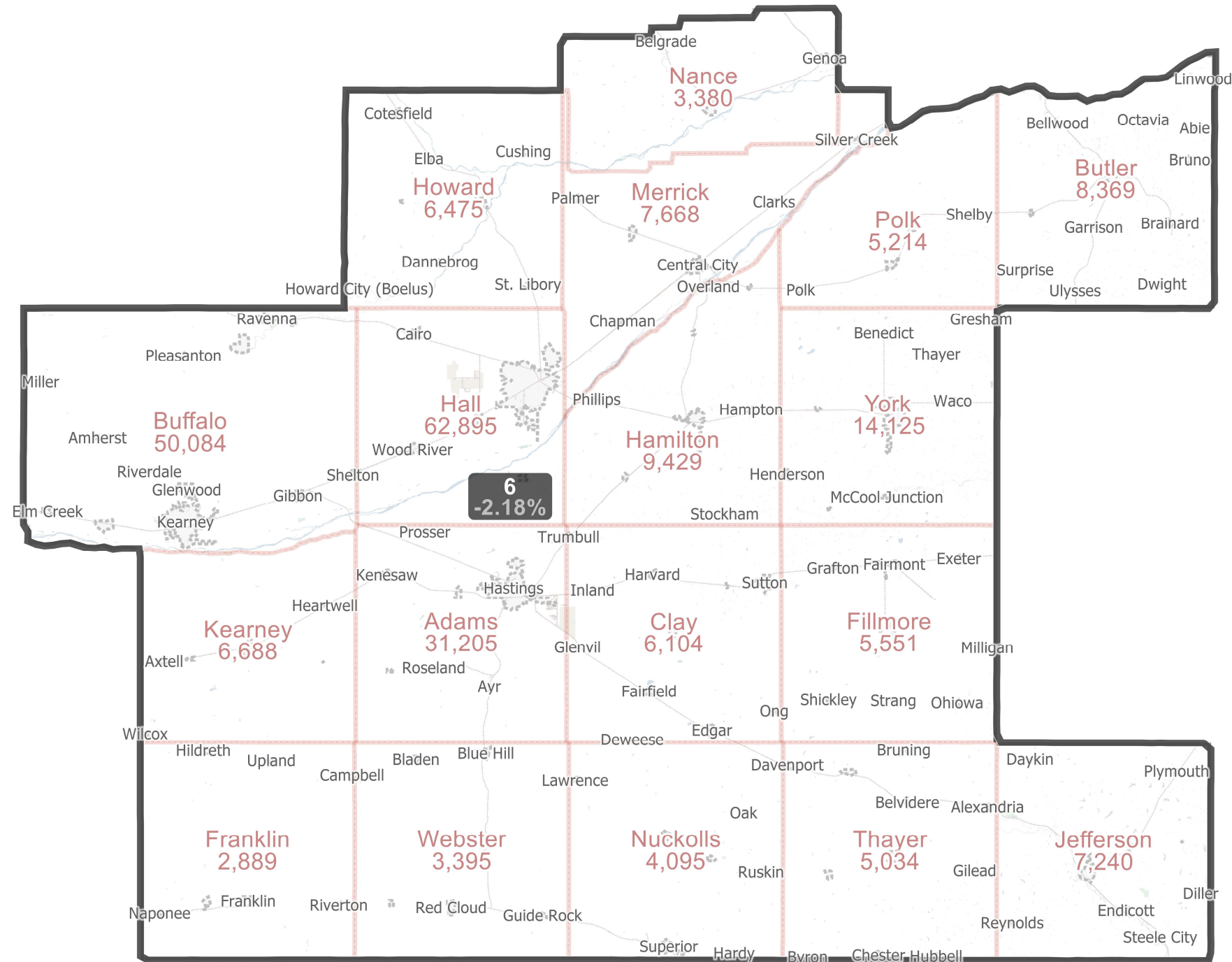
ED21-39001-5 (Subcommittee Proposal, 9/9/21)
U.S. Bureau of the Census (Population Data), 2020



Created by - Legislative Research Office GIS
Source - U.S. Census Bureau
Date - September 13, 2021

Board of Education District 6 - LB7 (2021)

ED21-39001-6



©2021 CALIPER; ©2020 HERE

District 6 Statistics

| Field | Value |
|--------------|--------|
| District | 6 |
| Population | 239840 |
| Deviation | -5,348 |
| % Deviation | -2.18% |
| 18+_Pop | 181060 |
| % 18+_Pop | 75.49% |
| 18+_Wht | 156953 |
| % 18+_Wht | 86.69% |
| H18+_Pop | 19970 |
| % H18+_Pop | 11.03% |
| 18+_Blk | 2126 |
| % 18+_Blk | 1.17% |
| 18+_WhtBlk | 362 |
| % 18+_WhtBlk | 0.2% |
| 18+_Ind | 1182 |
| % 18+_Ind | 0.65% |
| 18+_Asn | 1713 |
| % 18+_Asn | 0.95% |
| 18+_Hwn | 90 |
| % 18+_Hwn | 0.05% |

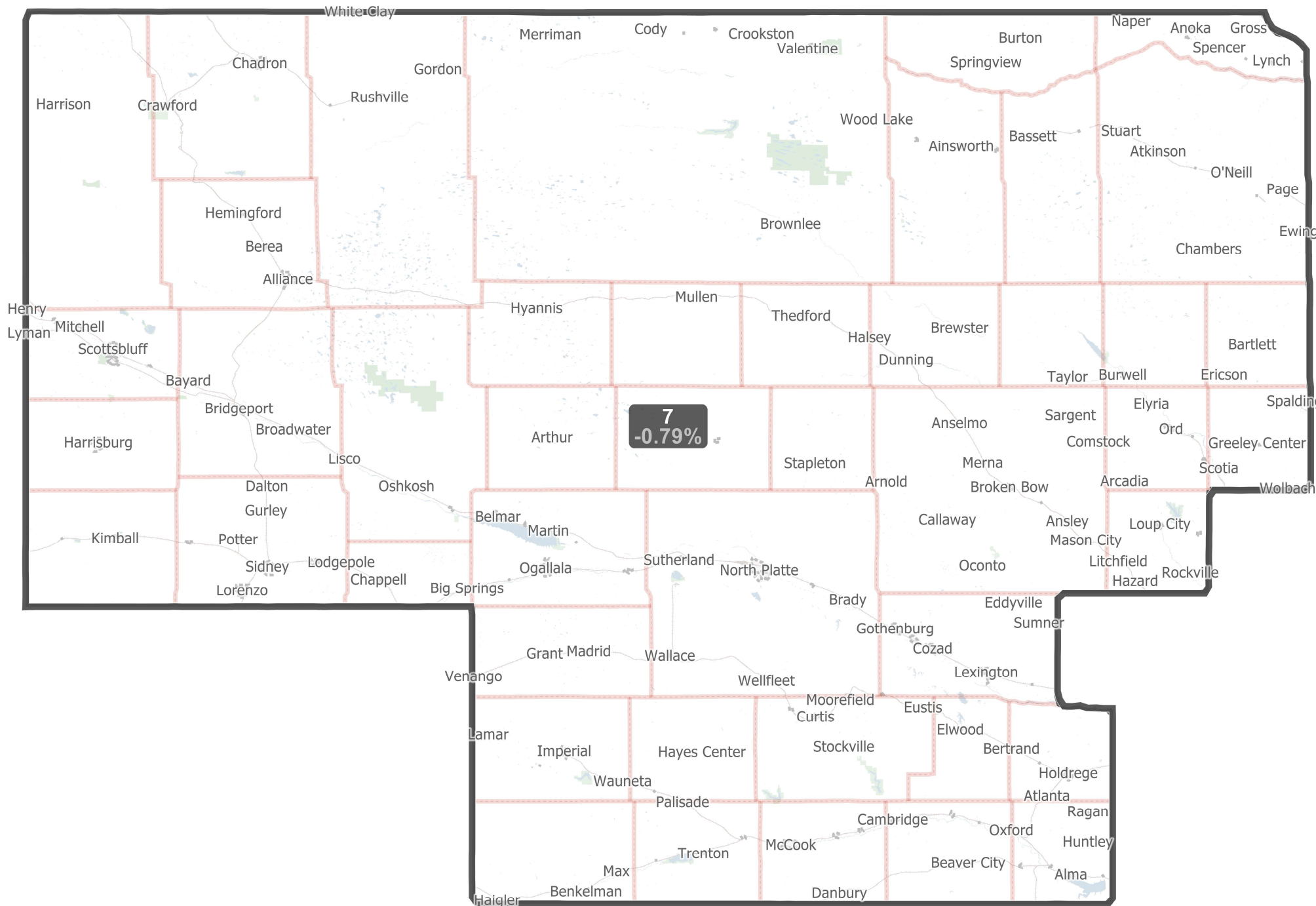
ED21-39001-6 (Subcommittee Proposal, 9/9/21)
U.S. Bureau of the Census (Population Data), 2020



Created by - Legislative Research Office GIS
Source - U.S. Census Bureau
Date - September 13, 2021

Board of Education District 7 - LB7 (2021)

ED21-39001-7



©2021 CALIPER; ©2020 HERE

District 7 Statistics

| Field | Value |
|--------------|--------|
| District | 7 |
| Population | 243262 |
| Deviation | -1,926 |
| % Deviation | -0.79% |
| 18+_Pop | 186318 |
| % 18+_Pop | 76.59% |
| 18+_Wht | 163560 |
| % 18+_Wht | 87.79% |
| H18+_Pop | 18057 |
| % H18+_Pop | 9.69% |
| 18+_Blk | 1765 |
| % 18+_Blk | 0.95% |
| 18+_WhtBlk | 378 |
| % 18+_WhtBlk | 0.2% |
| 18+_Ind | 2276 |
| % 18+_Ind | 1.22% |
| 18+_Asn | 1038 |
| % 18+_Asn | 0.56% |
| 18+_Hwn | 112 |
| % 18+_Hwn | 0.06% |

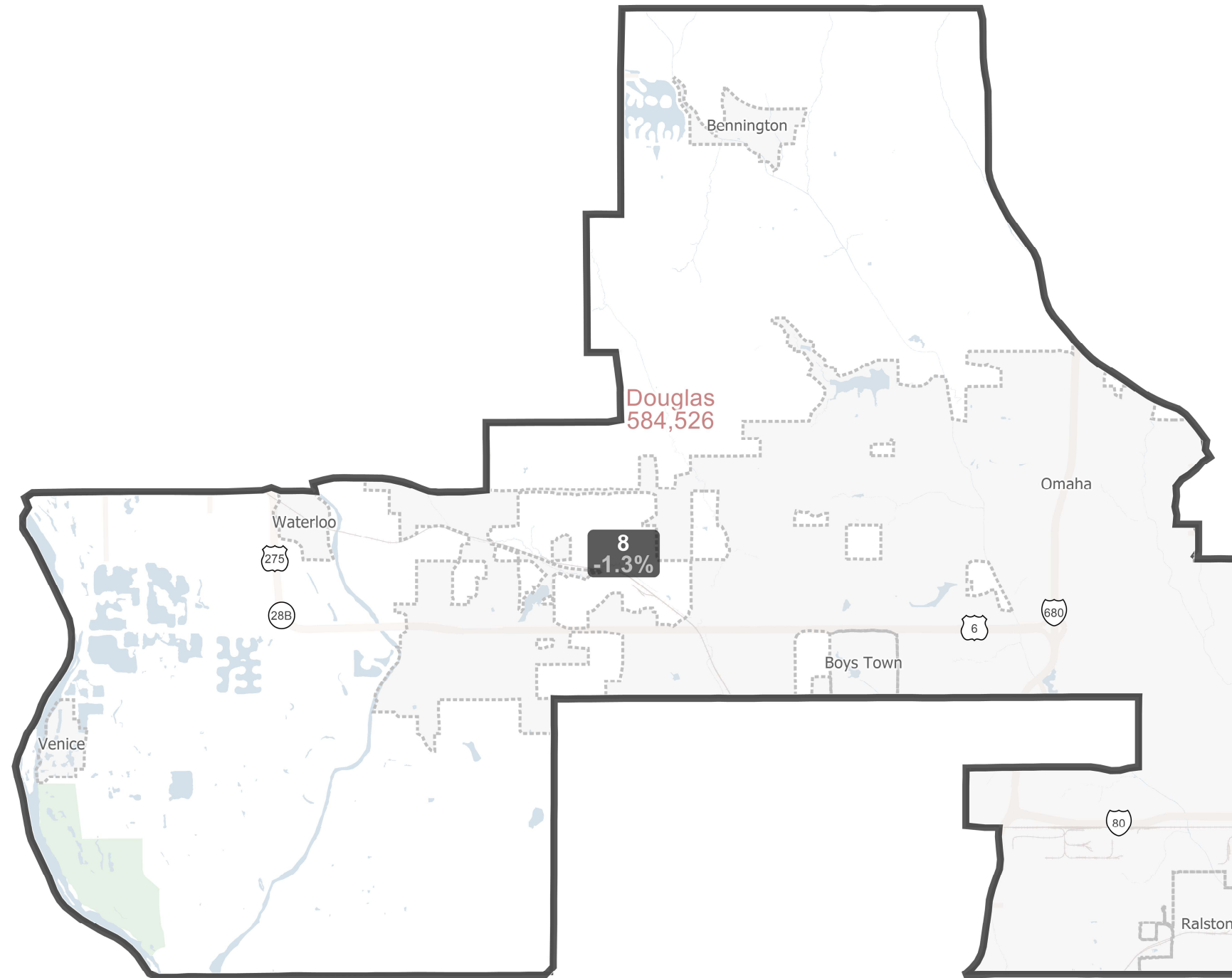
ED21-39001-7 (Subcommittee Proposal, 9/9/21)
U.S. Bureau of the Census (Population Data), 2020



Created by - Legislative Research Office GIS
Source - U.S. Census Bureau
Date - September 13, 2021

Board of Education District 8 - LB7 (2021)

ED21-39001-8



©2021 CALIPER; ©2020 HERE

District 8 Statistics

| Field | Value |
|--------------|--------|
| District | 8 |
| Population | 241996 |
| Deviation | -3,192 |
| % Deviation | -1.3% |
| 18+_Pop | 180042 |
| % 18+_Pop | 74.4% |
| 18+_Wht | 146400 |
| % 18+_Wht | 81.31% |
| H18+_Pop | 10386 |
| % H18+_Pop | 5.77% |
| 18+_Blk | 10900 |
| % 18+_Blk | 6.05% |
| 18+_WhtBlk | 1115 |
| % 18+_WhtBlk | 0.62% |
| 18+_Ind | 737 |
| % 18+_Ind | 0.41% |
| 18+_Asn | 8230 |
| % 18+_Asn | 4.57% |
| 18+_Hwn | 127 |
| % 18+_Hwn | 0.07% |

ED21-39001-8 (Subcommittee Proposal, 9/9/21)
U.S. Bureau of the Census (Population Data), 2020



Created by - Legislative Research Office GIS
Source - U.S. Census Bureau
Date - September 13, 2021