

LEGISLATURE OF NEBRASKA  
ONE HUNDRED SEVENTH LEGISLATURE  
FIRST SPECIAL SESSION

**LEGISLATIVE BILL 6**

Introduced by Redistricting Committee: Linehan, 39, Chairperson; Blood, 3; Brewer, 43; Briese, 41; Geist, 25; Lowe, 37; Wayne, 13.

Read first time September 13, 2021

Committee: Redistricting

- 1 A BILL FOR AN ACT relating to redistricting; to amend sections 24-201.02
- 2 and 24-201.04, Reissue Revised Statutes of Nebraska; to set the
- 3 boundaries of the Supreme Court judicial districts by the adoption
- 4 of maps by reference; to harmonize provisions; to repeal the
- 5 original sections; and to declare an emergency.
- 6 Be it enacted by the people of the State of Nebraska,

1 Section 1. Section 24-201.02, Reissue Revised Statutes of Nebraska,  
2 is amended to read:

3 24-201.02 (1) Based on the 2020 ~~2010~~ Census of Population by the  
4 United States Department of Commerce, Bureau of the Census, the State of  
5 Nebraska is hereby divided into six Supreme Court judicial districts.  
6 Each district shall be entitled to one Supreme Court judge.

7 (2) The numbers and boundaries of the districts are designated and  
8 established by maps identified and labeled as maps SUP21-39001,  
9 SUP21-39001-1, SUP21-39001-2, SUP21-39001-3, SUP21-39001-3A,  
10 SUP21-39001-4, SUP21-39001-5, and SUP21-39001-6 ~~SC11-19002-1,~~  
11 ~~SC11-19002-2, SC11-19002-3, SC11-19002-4, SC11-19002-5, and SC11-19002-6,~~  
12 filed with the Clerk of the Legislature, and incorporated by reference as  
13 part of this legislative bill ~~Laws 2011, LB699.~~

14 (3)(a) The Clerk of the Legislature shall transfer possession of the  
15 maps referred to in subsection (2) of this section to the Secretary of  
16 State on the effective date of this act ~~May 27, 2011.~~

17 (b) When questions of interpretation of district boundaries arise,  
18 the maps referred to in subsection (2) of this section in possession of  
19 the Secretary of State shall serve as the indication of the legislative  
20 intent in drawing the district boundaries.

21 (c) Each election commissioner or county clerk shall obtain copies  
22 of the maps referred to in subsection (2) of this section for the  
23 election commissioner's or clerk's county from the Secretary of State.

24 (d) The Secretary of State shall also have available for viewing on  
25 his or her website the maps referred to in subsection (2) of this section  
26 identifying the boundaries for the districts.

27 Sec. 2. Section 24-201.04, Reissue Revised Statutes of Nebraska, is  
28 amended to read:

29 24-201.04 For purposes of section 24-201.02, the Legislature adopts  
30 the official population figures and maps from the 2020 ~~2010~~ Census  
31 Redistricting (Public Law 94-171) TIGER/Line Shapefiles published by the

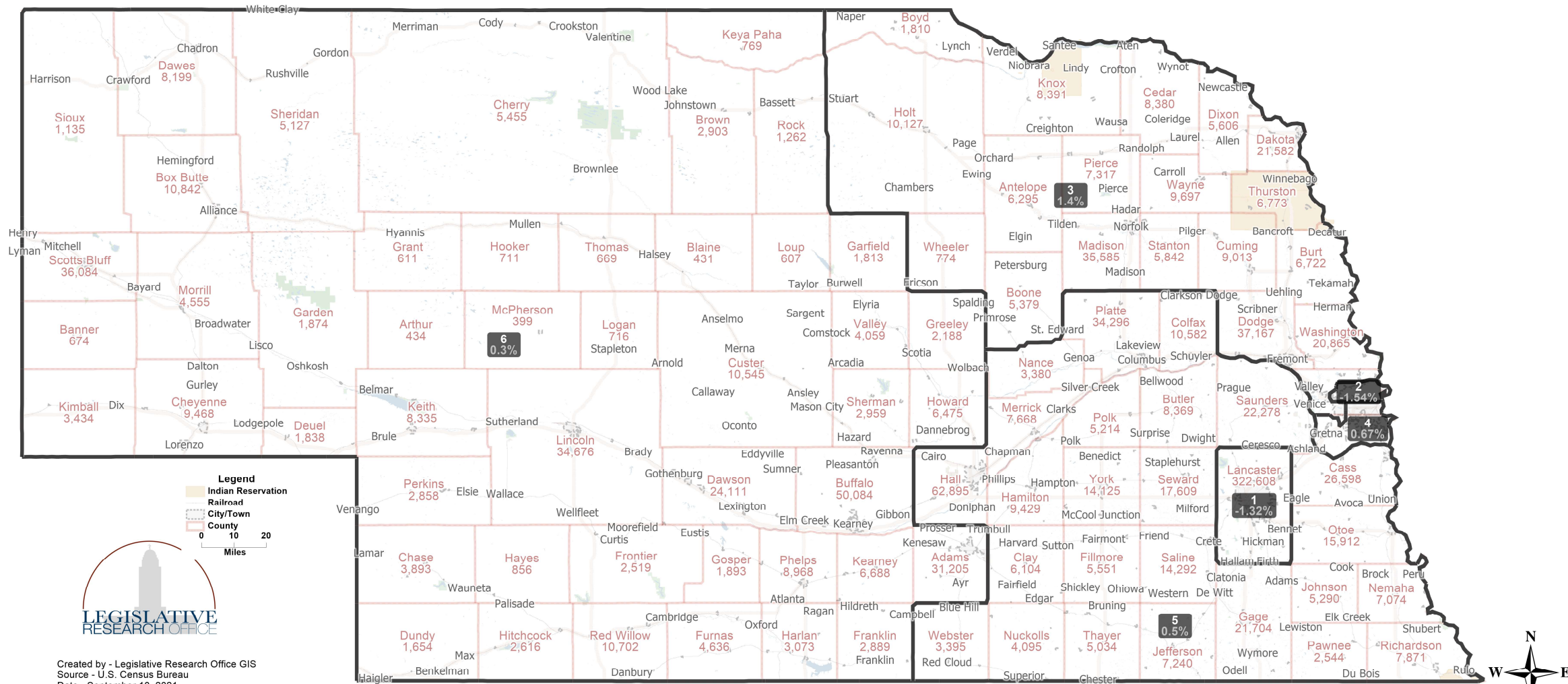
1 United States Department of Commerce, Bureau of the Census.

2 Sec. 3. Original sections 24-201.02 and 24-201.04, Reissue Revised  
3 Statutes of Nebraska, are repealed.

4 Sec. 4. Since an emergency exists, this act takes effect when  
5 passed and approved according to law.

# Supreme Court - LB6 (2021)

SUP21-39001



**Legend**  
 Indian Reservation  
 Railroad  
 City/Town  
 County

0 10 20  
 Miles

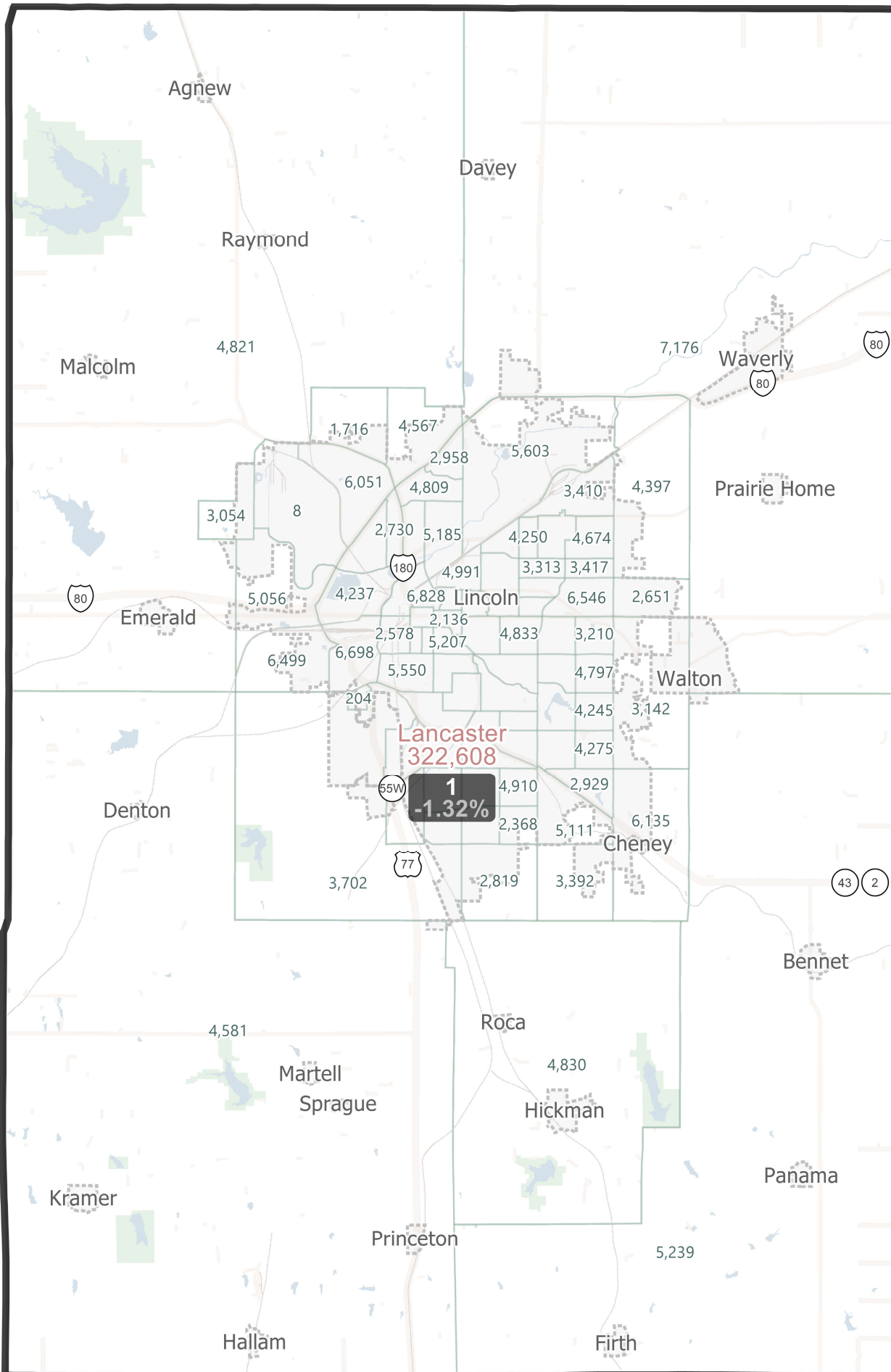


Created by - Legislative Research Office GIS  
 Source - U.S. Census Bureau  
 Date - September 10, 2021  
 SUP21-39001  
 (Subcommittee Proposal, 9/9/21)



# Supreme Court District 1 - LB6 (2021)

SUP21-39001-1



©2021 CALIPER; ©2020 HERE

## District 1 Statistics

Field	Value
District	1
Population	322608
Deviation	-4,309
% Deviation	-1.32%
18+_Pop	248605
% 18+_Pop	77.06%
18+_Wht	205424
% 18+_Wht	82.63%
H18+_Pop	16641
% H18+_Pop	6.69%
18+_Blk	9637
% 18+_Blk	3.88%
18+_Ind	1908
% 18+_Ind	0.77%
18+_Asn	10874
% 18+_Asn	4.37%
18+_Hwn	168
% 18+_Hwn	0.07%
18+_Oth	7561
% 18+_Oth	3.04%
18+_WhtBlk	1701
% 18+_WhtBlk	0.68%

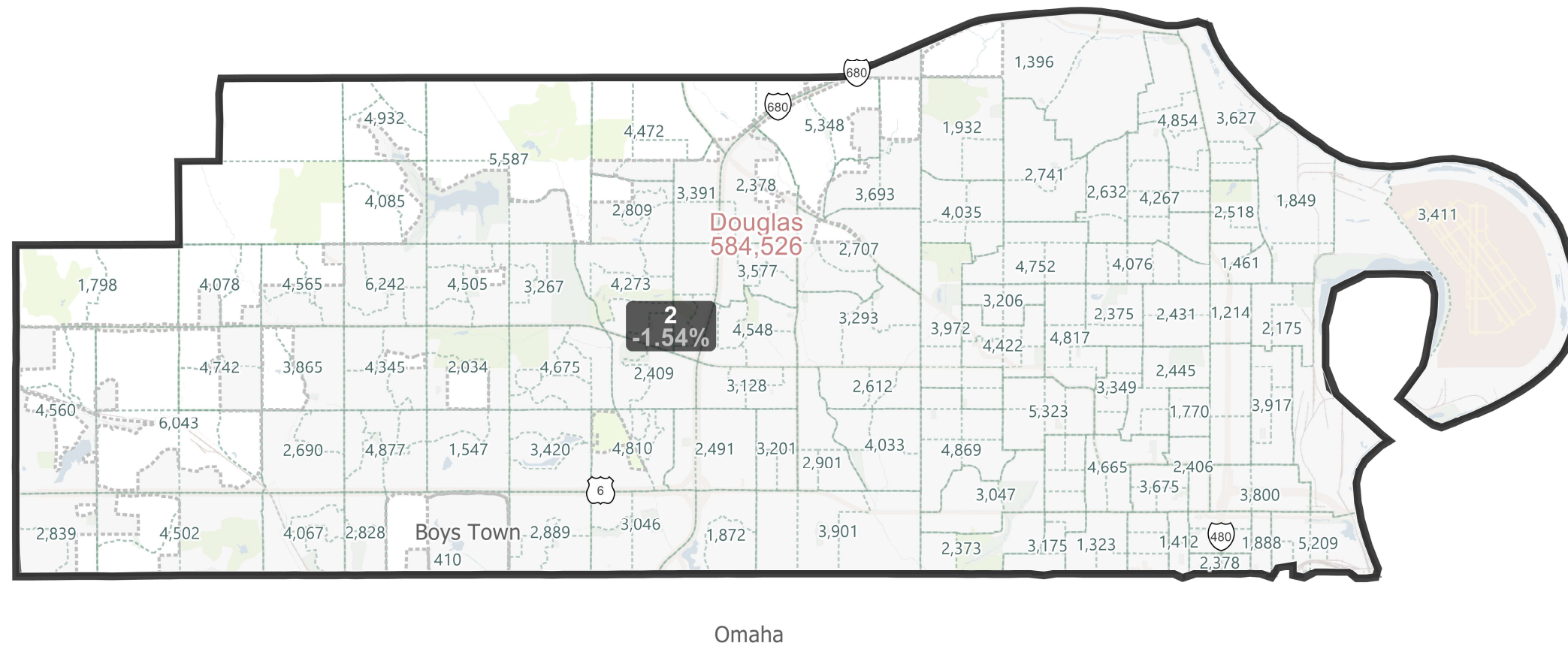
SUP21-39001-1  
 (Subcommittee Proposal, 9/9/21)  
 U.S. Bureau of the Census  
 (Population Data), 2020



Created by - Legislative Research Office GIS  
 Source - U.S. Census Bureau  
 Date - September 13, 2021

# Supreme Court District 2 - LB6 (2021)

SUP21-39001-2



## District 2 Statistics

Field	Value
District	2
Population	321882
Deviation	-5,035
% Deviation	-1.54%
18+_Pop	242408
% 18+_Pop	75.31%
18+_Wht	165432
% 18+_Wht	68.25%
H18+_Pop	17771
% H18+_Pop	7.33%
18+_Blk	38152
% 18+_Blk	15.74%
18+_Ind	1934
% 18+_Ind	0.8%
18+_Asn	14344
% 18+_Asn	5.92%
18+_Hwn	182
% 18+_Hwn	0.08%
18+_Oth	8266
% 18+_Oth	3.41%

SUP21-39001-2 (Subcommittee Proposal, 9/9/21)  
U.S. Bureau of the Census (Population Data), 2020

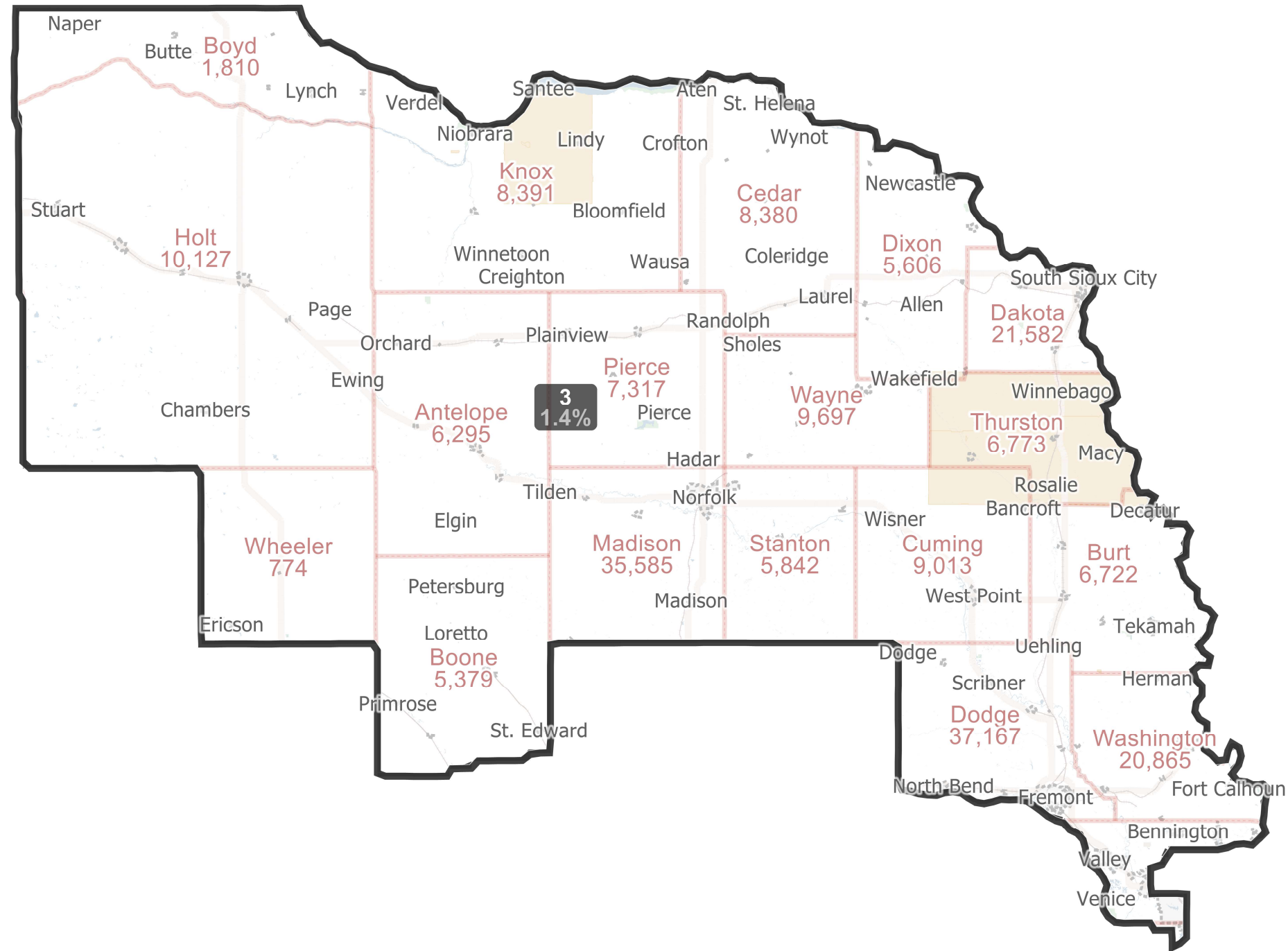
©2021 CALIPER; ©2020 HERE



Created by - Legislative Research Office GIS  
Source - U.S. Census Bureau  
Date - September 13, 2021

# Supreme Court District 3 - LB6 (2021)

SUP21-39001-3



©2021 CALIPER; ©2020 HERE

## District 3 Statistics

Field	Value
District	3
Population	331482
Deviation	4,565
% Deviation	1.4%
18+_Pop	243647
% 18+_Pop	73.5%
18+_Wht	209768
% 18+_Wht	86.1%
H18+_Pop	19472
% H18+_Pop	7.99%
18+_Blk	3592
% 18+_Blk	1.47%
18+_Ind	4413
% 18+_Ind	1.81%
18+_Asn	4367
% 18+_Asn	1.79%
18+_Hwn	225
% 18+_Hwn	0.09%
18+_Oth	9532
% 18+_Oth	3.91%

SUP21-39001-3 (Subcommittee Proposal, 9/9/21)  
U.S. Bureau of the Census (Population Data), 2020



Created by - Legislative Research Office GIS  
Source - U.S. Census Bureau  
Date - September 13, 2021



Supreme Court Judicial Districts  
District 3  
SUP21-39001-3A

3  
1.4%

2  
-1.54%

5  
0.5%

4  
0.67%

180th St.

S 204th St.

S. 204th St.

Giles Rd

168th St.

Census Block Line

Douglas  
584,526

144th St.

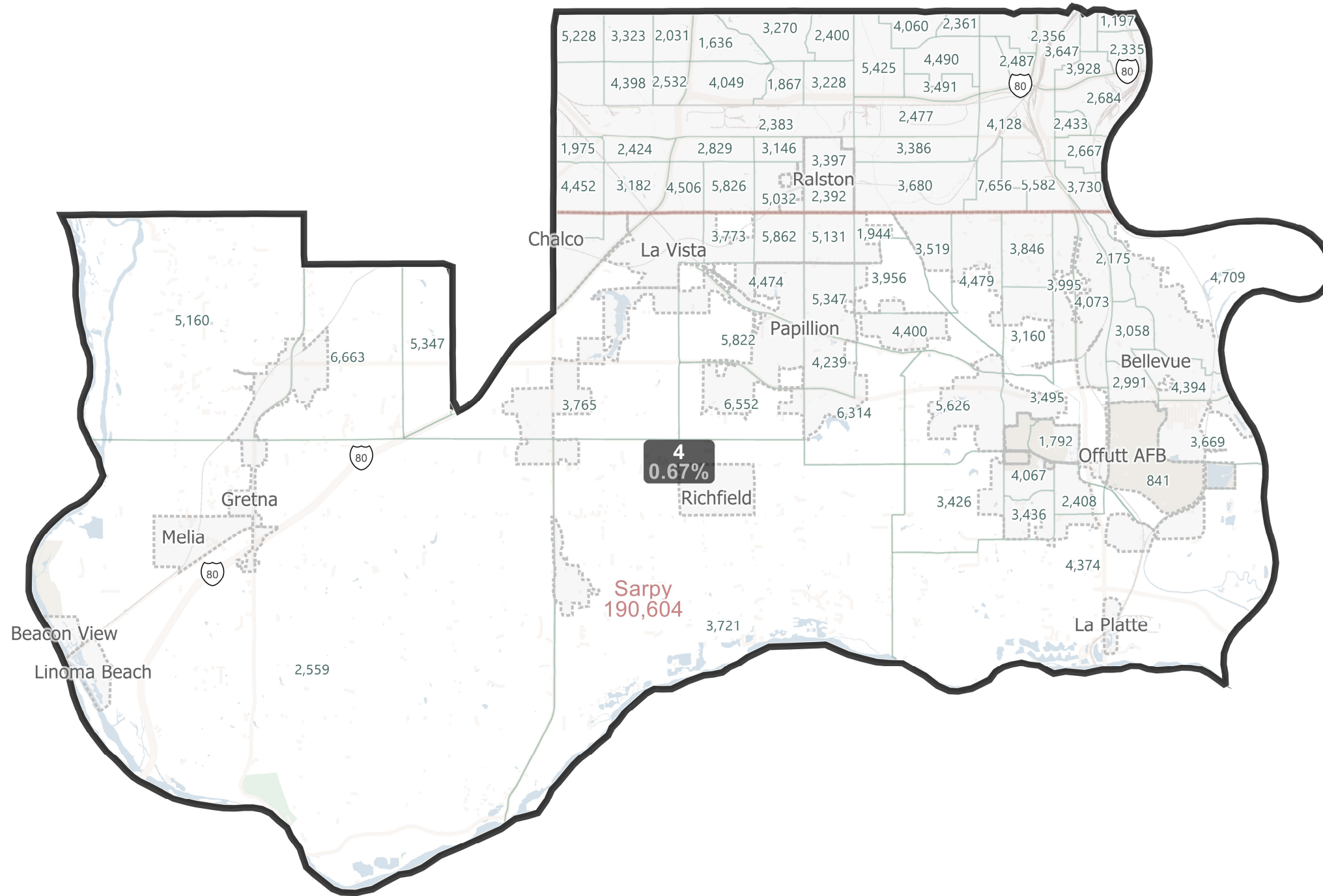
Sarpy  
190,604

Saunders  
22,278



# Supreme Court District 4 - LB6 (2021)

SUP21-39001-4



©2021 CALIPER; ©2020 HERE

## District 4 Statistics

Field	Value
District	4
Population	329091
Deviation	2,174
% Deviation	0.67%
18+_Pop	243623
% 18+_Pop	74.03%
18+_Wht	184265
% 18+_Wht	75.64%
H18+_Pop	40695
% H18+_Pop	16.7%
18+_Blk	10509
% 18+_Blk	4.31%
18+_Ind	2405
% 18+_Ind	0.99%
18+_Asn	6003
% 18+_Asn	2.46%
18+_Hwn	282
% 18+_Hwn	0.12%
18+_Oth	19310
% 18+_Oth	7.93%

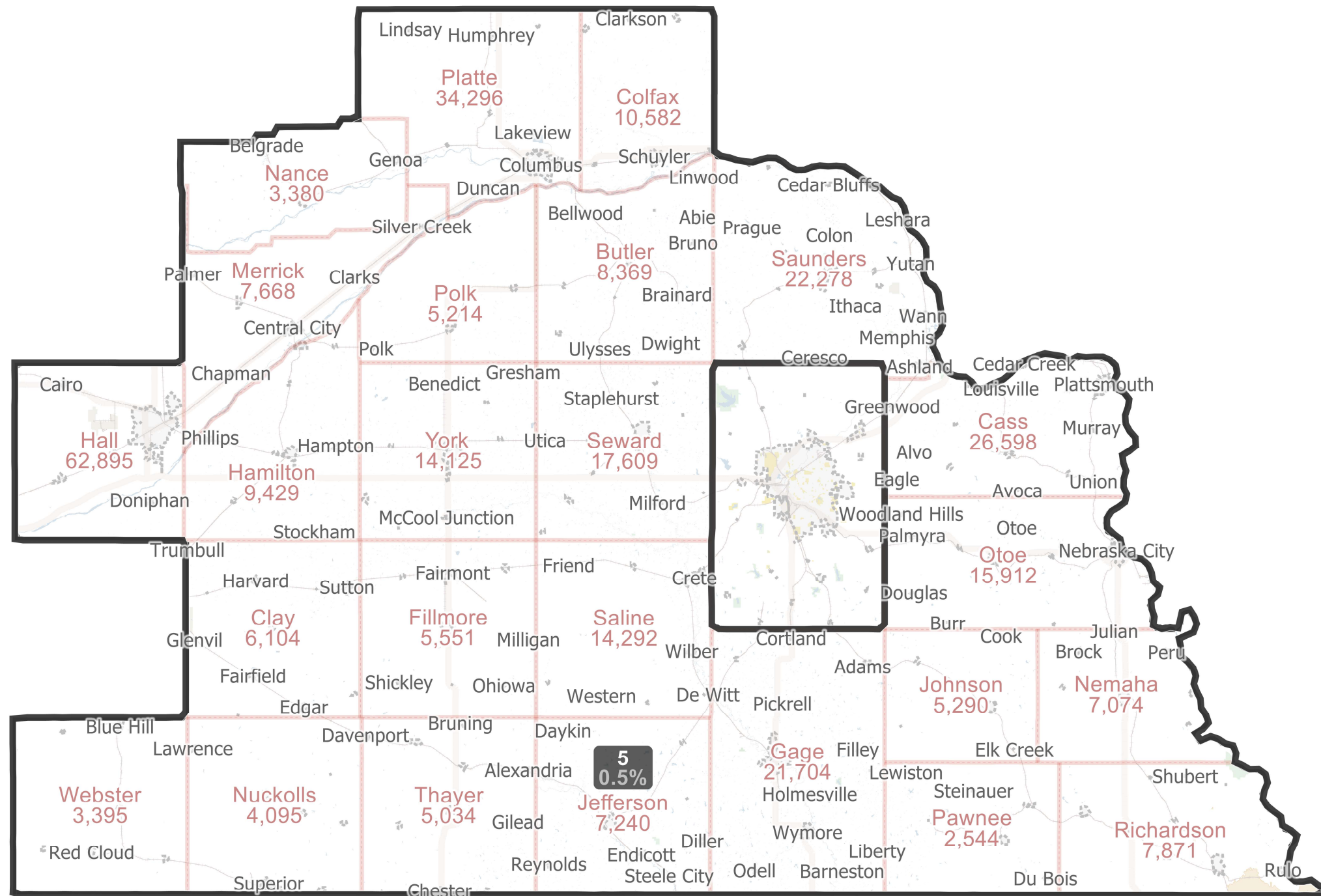
SUP21-39001-4 (Subcommittee Proposal, 9/9/21)  
U.S. Bureau of the Census (Population Data), 2020



Created by - Legislative Research Office GIS  
Source - U.S. Census Bureau  
Date - September 13, 2021

# Supreme Court District 5 - LB6 (2021)

SUP21-39001-5



©2021 CALIPER; ©2020 HERE

## District 5 Statistics

Field	Value
District	5
Population	328549
Deviation	1,632
% Deviation	0.5%
18+_Pop	247245
% 18+_Pop	75.25%
18+_Wht	214026
% 18+_Wht	86.56%
H18+_Pop	27225
% H18+_Pop	11.01%
18+_Blk	2802
% 18+_Blk	1.13%
18+_Ind	1859
% 18+_Ind	0.75%
18+_Asn	1609
% 18+_Asn	0.65%
18+_Hwn	89
% 18+_Hwn	0.04%
18+_Oth	14514
% 18+_Oth	5.87%

SUP21-39001-5 (Subcommittee Proposal, 9/9/21)  
U.S. Bureau of the Census (Population Data), 2020

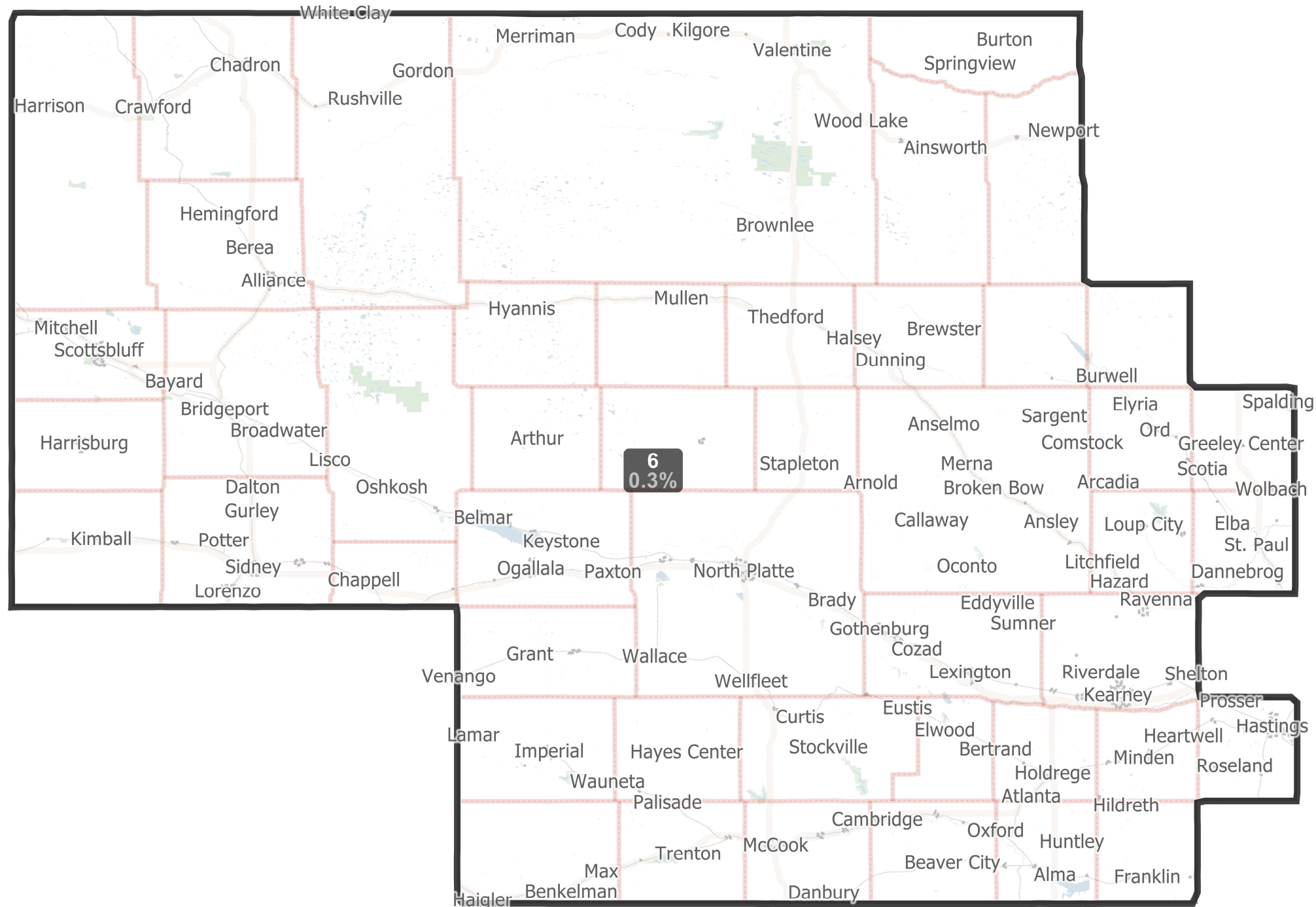


Created by - Legislative Research Office GIS  
Source - U.S. Census Bureau  
Date - September 13, 2021



# Supreme Court District 6 - LB6 (2021)

SUP21-39001-6



©2021 CALIPER; ©2020 HERE

## District 6 Statistics

Field	Value
District	6
Population	327892
Deviation	975
% Deviation	0.3%
18+_Pop	250599
% 18+_Pop	76.43%
18+_Wht	220327
% 18+_Wht	87.92%
H18+_Pop	23493
% H18+_Pop	9.37%
18+_Blk	2402
% 18+_Blk	0.96%
18+_Ind	2577
% 18+_Ind	1.03%
18+_Asn	1969
% 18+_Asn	0.79%
18+_Hwn	147
% 18+_Hwn	0.06%
18+_Oth	10630
% 18+_Oth	4.24%

SUP21-39001-6 (Subcommittee Proposal, 9/9/21)  
U.S. Bureau of the Census (Population Data), 2020



Created by - Legislative Research Office GIS  
Source - U.S. Census Bureau  
Date - September 13, 2021