

LEGISLATURE OF NEBRASKA
ONE HUNDRED SEVENTH LEGISLATURE
FIRST SPECIAL SESSION

LEGISLATIVE BILL 4

Introduced by Redistricting Committee: Linehan, 39, Chairperson; Blood, 3; Briese, 41; Lathrop, 12; Lowe, 37; Morfeld, 46; Wayne, 13.

Read first time September 13, 2021

Committee: Redistricting

- 1 A BILL FOR AN ACT relating to redistricting; to amend sections 50-1153
- 2 and 50-1154, Reissue Revised Statutes of Nebraska; to set the
- 3 district boundaries of the legislative districts by the adoption of
- 4 maps by reference; to provide for applicability of sections; to
- 5 harmonize provisions; to repeal the original sections; and to
- 6 declare an emergency.
- 7 Be it enacted by the people of the State of Nebraska,

1 Section 1. Section 50-1153, Reissue Revised Statutes of Nebraska, is
2 amended to read:

3 50-1153 (1) The State of Nebraska is hereby divided into forty-nine
4 legislative districts. Each district shall be entitled to one member in
5 the Legislature. The Legislature adopts the official population figures
6 and maps from the 2020 ~~2010~~ Census Redistricting (Public Law 94-171)
7 TIGER/Line Shapefiles published by the United States Department of
8 Commerce, Bureau of the Census.

9 (2) The numbers and boundaries of the legislative districts are
10 designated and established by maps identified and labeled as maps
11 LEG21-13001, LEG21-13001-Douglas/Sarpy, LEG21-13001-Lancaster,
12 LEG21-13001-1, LEG21-13001-2, LEG21-13001-3, LEG21-13001-4,
13 LEG21-13001-5, LEG21-13001-6, LEG21-13001-7, LEG21-13001-8,
14 LEG21-13001-9, LEG21-13001-10, LEG21-13001-11, LEG21-13001-12,
15 LEG21-13001-13, LEG21-13001-14, LEG21-13001-15, LEG21-13001-16,
16 LEG21-13001-17, LEG21-13001-18, LEG21-13001-19, LEG21-13001-19A,
17 LEG21-13001-20, LEG21-13001-21, LEG21-13001-22, LEG21-13001-22A,
18 LEG21-13001-22B, LEG21-13001-23, LEG21-13001-23A, LEG21-13001-24,
19 LEG21-13001-24A, LEG21-13001-25, LEG21-13001-26, LEG21-13001-27,
20 LEG21-13001-28, LEG21-13001-29, LEG21-13001-30, LEG21-13001-31,
21 LEG21-13001-32, LEG21-13001-32A, LEG21-13001-32B, LEG21-13001-33,
22 LEG21-13001-34, LEG21-13001-34A, LEG21-13001-35, LEG21-13001-36,
23 LEG21-13001-36A, LEG21-13001-37, LEG21-13001-38, LEG21-13001-38A,
24 LEG21-13001-39, LEG21-13001-40, LEG21-13001-40A, LEG21-13001-41,
25 LEG21-13001-41A, LEG21-13001-41B, LEG21-13001-42, LEG21-13001-43,
26 LEG21-13001-44, LEG21-13001-45, LEG21-13001-46, LEG21-13001-47,
27 LEG21-13001-48, and LEG21-13001-49 ~~LEG11-1,~~ ~~LEG11-1A,~~ ~~LEG11-43002E-2,~~
28 ~~LEG11-43002E-2A,~~ ~~LEG11-2B,~~ ~~LEG11-3,~~ ~~LEG11-4,~~ ~~LEG11-5,~~ ~~LEG11-6,~~ ~~LEG11-7,~~
29 ~~LEG11-8,~~ ~~LEG11-9,~~ ~~LEG11-10,~~ ~~LEG11-11,~~ ~~LEG11-12,~~ ~~LEG11-13,~~ ~~LEG11-14,~~
30 ~~LEG11-15,~~ ~~LEG11-16,~~ ~~LEG11-17,~~ ~~LEG11-18,~~ ~~LEG11-19,~~ ~~LEG11-20,~~ ~~LEG11-21,~~
31 ~~LEG11-21A,~~ ~~LEG11-22,~~ ~~LEG11-23,~~ ~~LEG11-24,~~ ~~LEG11-25,~~ ~~LEG11-25A,~~ ~~LEG11-26,~~

1 ~~LEG11-27, LEG11-28, LEG11-29, LEG11-30, LEG11-30A, LEG11-31, LEG11-32,~~
2 ~~LEG11-32A, LEG11-33, LEG11-34, LEG11-34A, LEG11-35, LEG11-36, LEG11-37,~~
3 ~~LEG11-37A, LEG11-38, LEG11-38A, LEG11-39, LEG11-40, LEG11-41, LEG11-42,~~
4 ~~LEG11-43002E-43, LEG11-44, LEG11-45, LEG11-46, LEG11-43002E-47, LEG11-48,~~
5 ~~and LEG11-43002E-49,~~ filed with the Clerk of the Legislature, and
6 incorporated by reference as part of this legislative bill ~~Laws 2011,~~
7 ~~LB703.~~

8 (3)(a) The Clerk of the Legislature shall transfer possession of the
9 maps referred to in subsection (2) of this section to the Secretary of
10 State on the effective date of this act ~~May 27, 2011.~~

11 (b) When questions of interpretation of legislative district
12 boundaries arise, the maps referred to in subsection (2) of this section
13 in possession of the Secretary of State shall serve as the indication of
14 the legislative intent in drawing the legislative district boundaries.

15 (c) Each election commissioner or county clerk shall obtain copies
16 of the maps referred to in subsection (2) of this section for the
17 election commissioner's or clerk's county from the Secretary of State.

18 (d) The Secretary of State shall also have available for viewing on
19 his or her website the maps referred to in subsection (2) of this section
20 identifying the boundaries for the legislative districts.

21 Sec. 2. Section 50-1154, Reissue Revised Statutes of Nebraska, is
22 amended to read:

23 50-1154 The changes made to this section and section 50-1153 by this
24 legislative bill ~~Laws 2011, LB703,~~ shall become operative on the
25 effective date of this act. ~~The May 27, 2011, except that~~ members of the
26 Legislature from the even-numbered ~~odd-numbered~~ districts shall be
27 nominated at the primary election in 2022 ~~2012~~ and elected at the general
28 election in November 2022 ~~2012~~ for the term commencing January 4, 2023
29 ~~January 9, 2013.~~ The members of the Legislature elected or appointed
30 prior to the effective date of this act ~~May 27, 2011,~~ shall represent the
31 newly established districts for the balance of their terms, with each

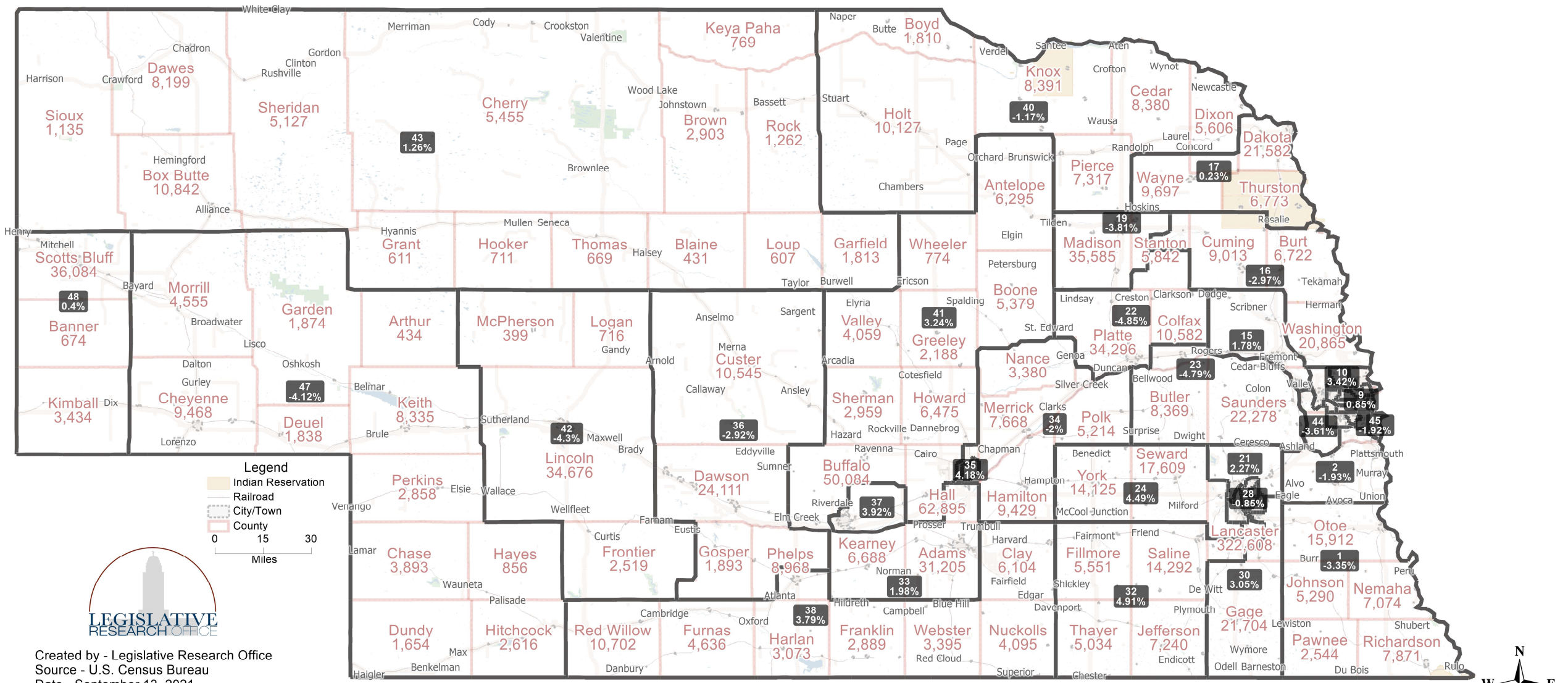
1 member representing the same numbered district as prior to the effective
2 date of this act ~~May 27, 2011~~.

3 Sec. 3. Original sections 50-1153 and 50-1154, Reissue Revised
4 Statutes of Nebraska, are repealed.

5 Sec. 4. Since an emergency exists, this act takes effect when
6 passed and approved according to law.

Nebraska Legislature - LB4 (2021)

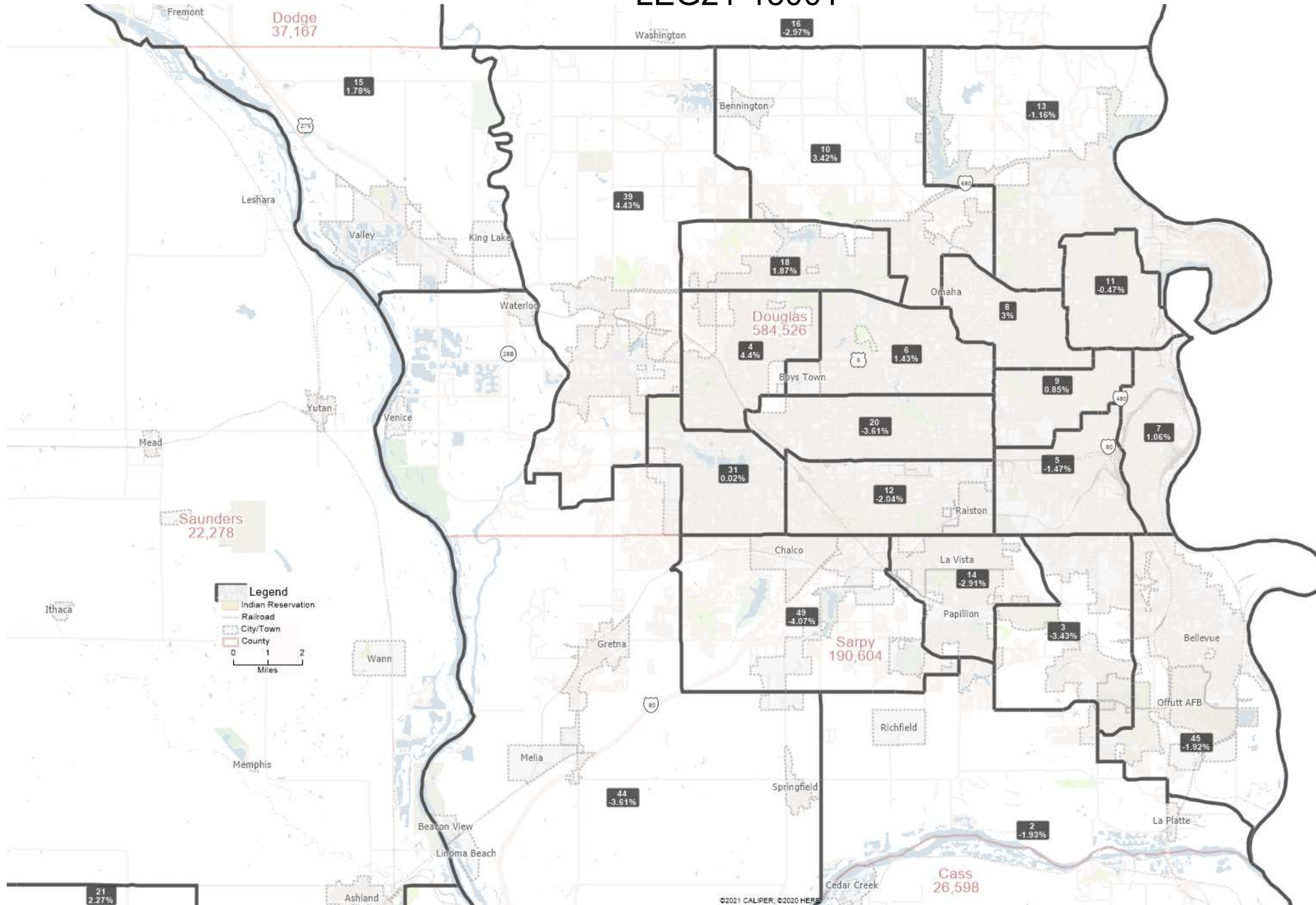
LEG21-13001



Created by - Legislative Research Office
Source - U.S. Census Bureau
Date - September 13, 2021
LEG21-13001
(Sen. Justin Wayne Proposal, 9/9/21)

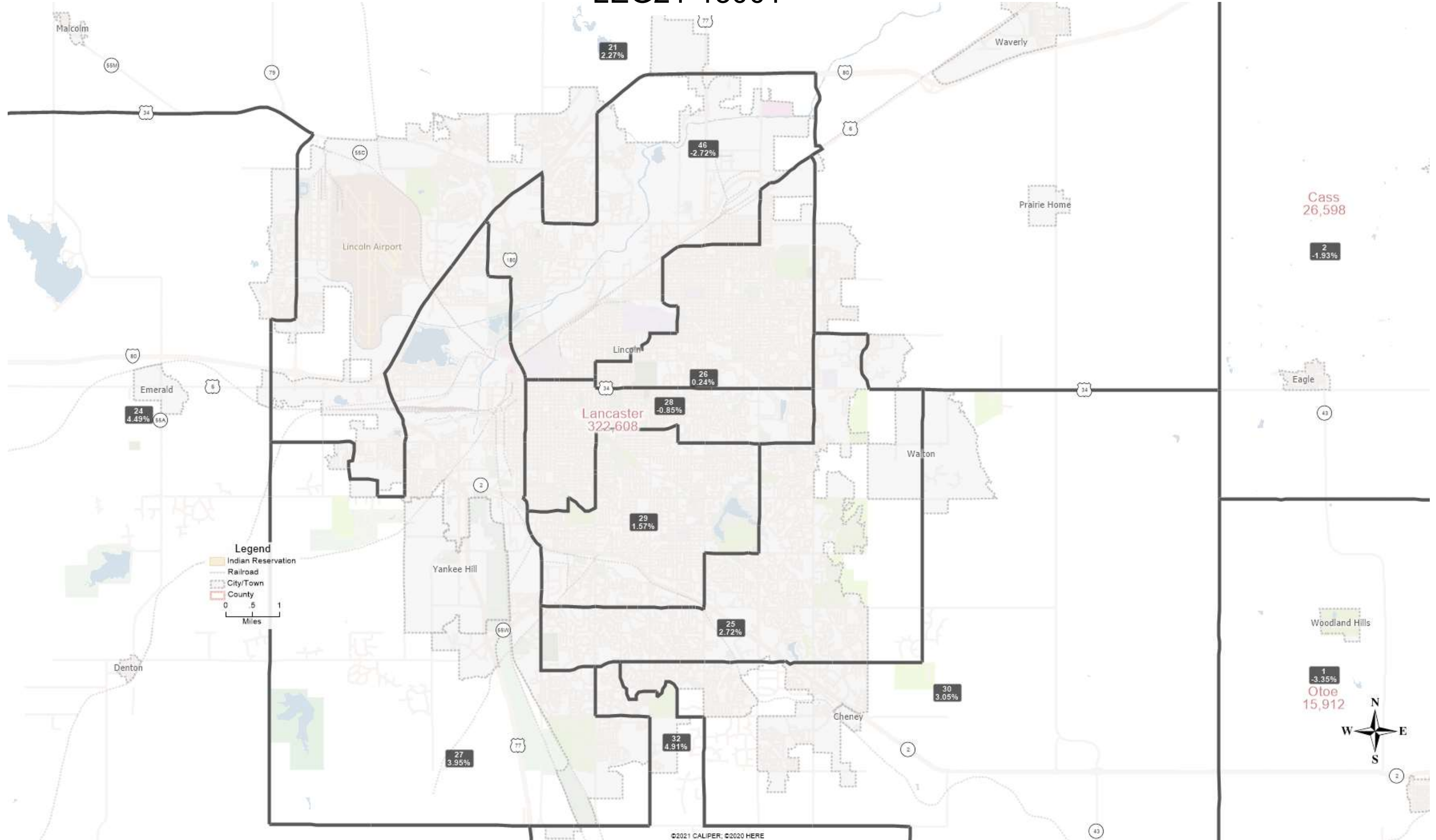
Nebraska Legislature Metro Omaha – LB4 (2021)

LEG21-13001



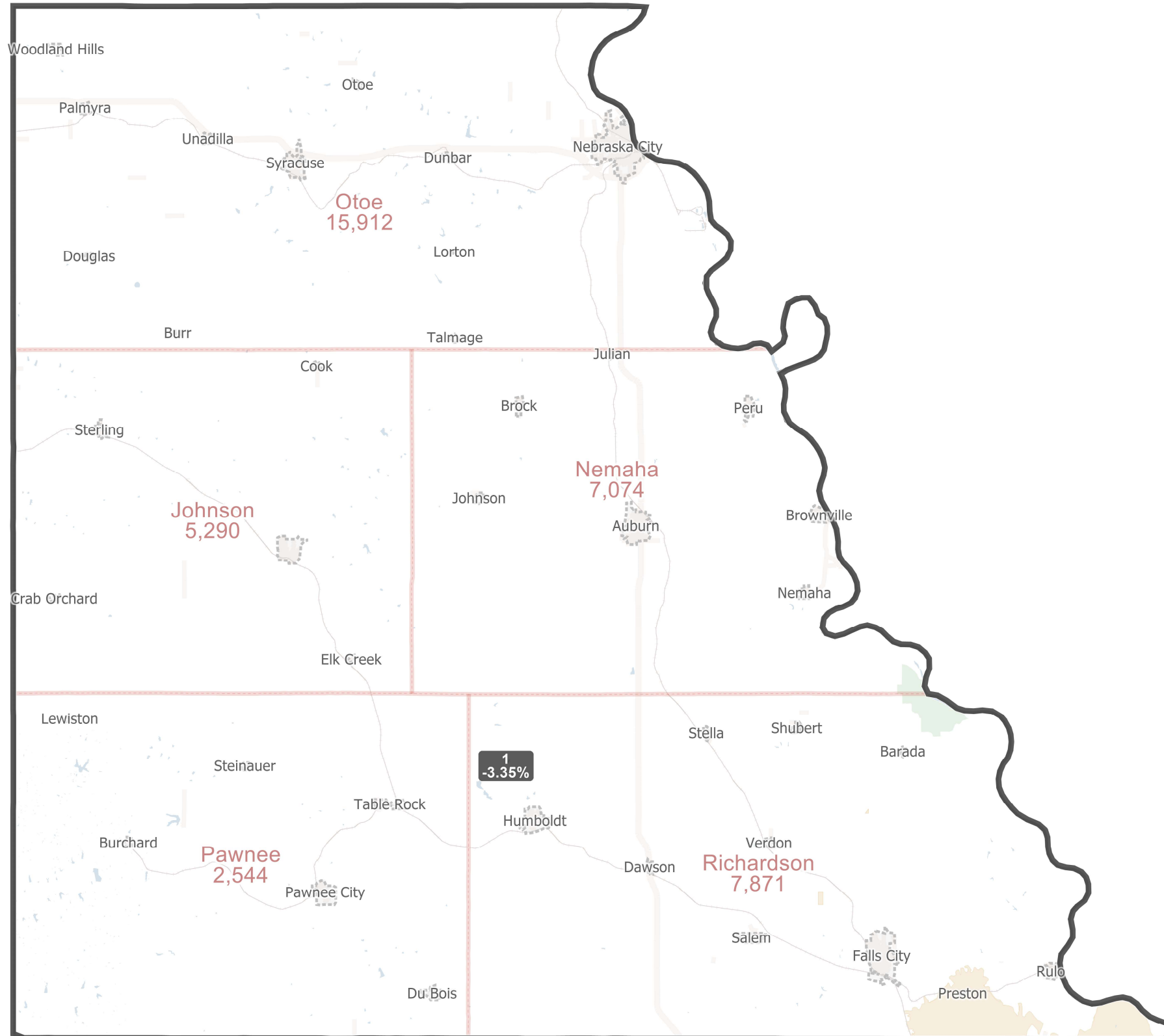
Nebraska Legislature Metro Lincoln – LB4 (2021)

LEG21-13001



Nebraska Legislative District 1 - LB4 (2021)

LEG21-13001-1



©2021 CALIPER; ©2020 HERE

District 1 Statistics

Field	Value
District	1
Population	38691
Deviation	-1,340
% Deviation	-3.35%
18+_Pop	29984
% 18+_Pop	77.5%
18+_Wht	27120
% 18+_Wht	90.45%
H18+_Pop	1478
% H18+_Pop	4.93%
18+_Blk	457
% 18+_Blk	1.52%
18+_WhtBlk	81
% 18+_WhtBlk	0.27%
18+_Ind	287
% 18+_Ind	0.96%
18+_Asn	187
% 18+_Asn	0.62%
18+_Hwn	2
% 18+_Hwn	0.01%
18+_Oth	805

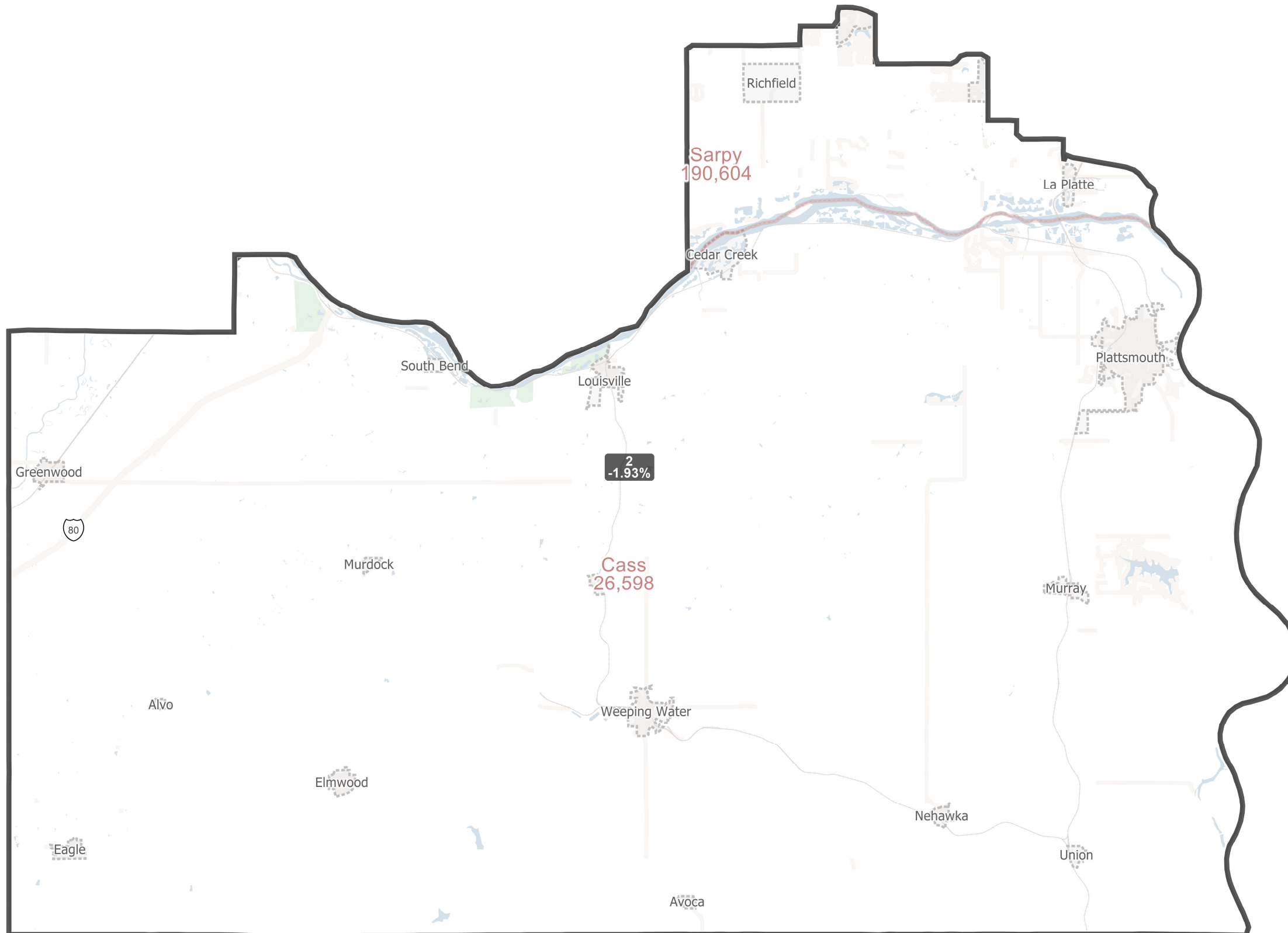
LEG21-13001-1 (Wayne Proposal, 9/9/21)
U.S. Bureau of the Census (Population Data), 2020



Created by - Legislative Research Office GIS
Source - U.S. Census Bureau
Date - September 13, 2021

Nebraska Legislative District 2 - LB4 (2021)

LEG21-13001-2



District 2 Statistics

Field	Value
District	2
Population	39259
Deviation	-772
% Deviation	-1.93%
18+_Pop	29249
% 18+_Pop	74.5%
18+_Wht	26744
% 18+_Wht	91.44%
H18+_Pop	1129
% H18+_Pop	3.86%
18+_Blk	370
% 18+_Blk	1.27%
18+_WhtBlk	108
% 18+_WhtBlk	0.37%
18+_Ind	110
% 18+_Ind	0.38%
18+_Asn	228
% 18+_Asn	0.78%
18+_Hwn	15
% 18+_Hwn	0.05%
18+_Oth	356

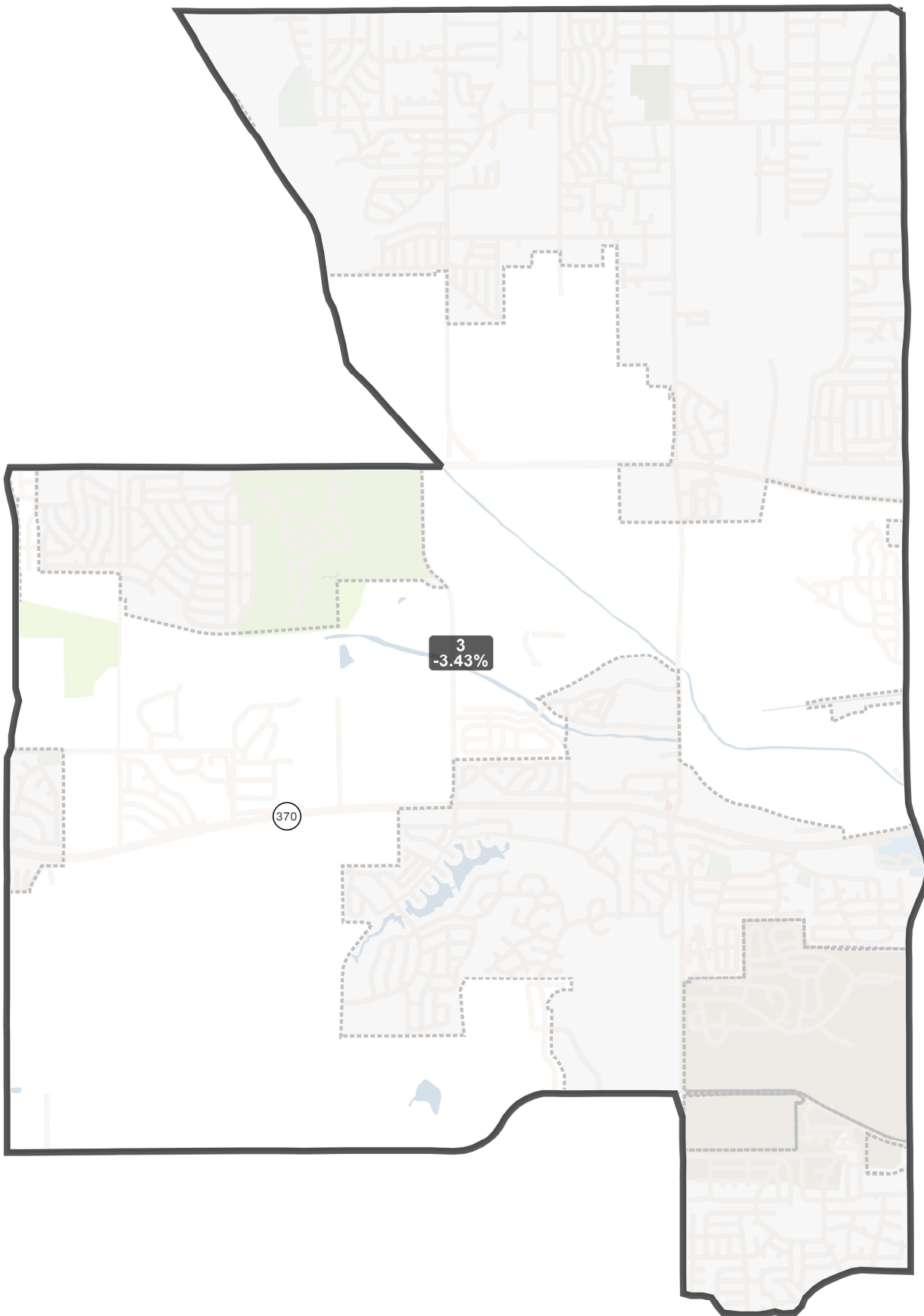
LEG21-13001-2 (Wayne Proposal, 9/9/21)
U.S. Bureau of the Census (Population Data), 2020



Created by - Legislative Research Office GIS
Source - U.S. Census Bureau
Date - September 13, 2021

Nebraska Legislative District 3 - LB4 (2021)

LEG21-13001-3



District 3 Statistics

Field	Value
District	3
Population	38656
Deviation	-1,375
% Deviation	-3.43%
18+_Pop	28363
% 18+_Pop	73.37%
18+_Wht	21527
% 18+_Wht	75.9%
H18+_Pop	3995
% H18+_Pop	14.09%
18+_Blk	1521
% 18+_Blk	5.36%
18+_WhtBlk	211
% 18+_WhtBlk	0.74%
18+_Ind	197
% 18+_Ind	0.69%
18+_Asn	733
% 18+_Asn	2.58%
18+_Hwn	44
% 18+_Hwn	0.16%
18+_Oth	1622
% 18+_Oth	5.72%
ple in group quarters	229
ple in group quarters	0.59%
Grp_Institutionalized	228
Grp_Institutionalized	0.59%
_Noninstitutionalized	1
_Noninstitutionalized	0%
InGrp_Correctional	0
% InGrp_Correctional	0%
InGrp_Juvenile	5
% InGrp_Juvenile	0.01%
InGrp_Nursing	223
% InGrp_Nursing	0.58%
InGrp_College	0
% InGrp_College	0%
InGrp_Military	0
% InGrp_Military	0%

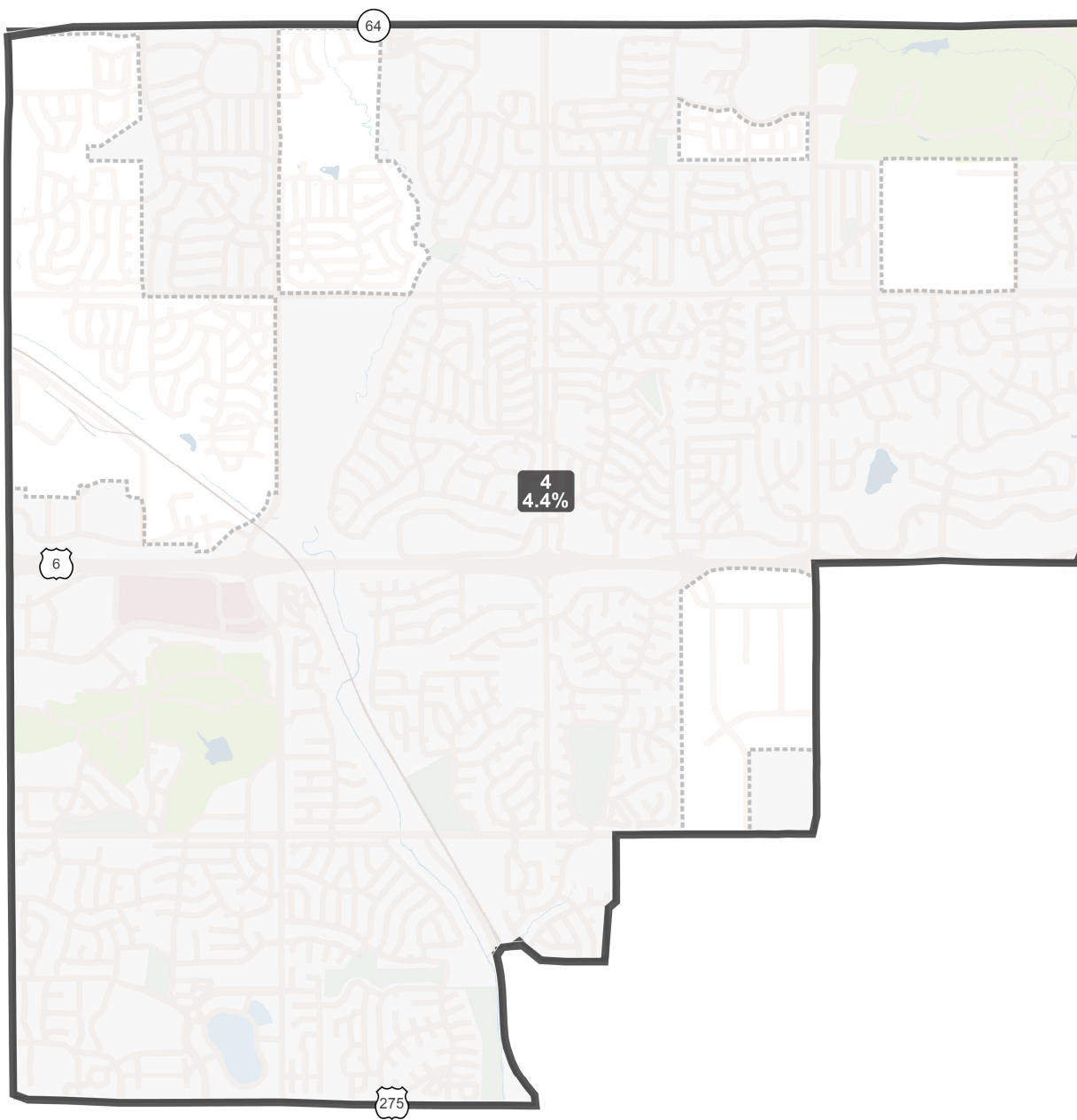
LEG21-13001-3
 (Wayne Proposal, 9/9/21)
 U.S. Bureau of the Census
 (Population Data), 2020



Created by - Legislative Research Office GIS
 Source - U.S. Census Bureau
 Date - September 13, 2021

Nebraska Legislative District 4 - LB4 (2021)

LEG21-13001-4



District 4 Statistics

Field	Value
District	4
Population	41791
Deviation	1,760
% Deviation	4.4%
18+_Pop	30697
% 18+_Pop	73.45%
18+_Wht	26827
% 18+_Wht	87.39%
H18+_Pop	1033
% H18+_Pop	3.37%
18+_Blk	664
% 18+_Blk	2.16%
18+_WhtBlk	114
% 18+_WhtBlk	0.37%
18+_Ind	46
% 18+_Ind	0.15%
18+_Asn	1468
% 18+_Asn	4.78%
18+_Hwn	11
% 18+_Hwn	0.04%
18+_Oth	282
% 18+_Oth	0.92%
ple in group quarters	46
ple in group quarters	0.11%
Grp_Institutionalized	46
Grp_Institutionalized	0.11%
_Noninstitutionalized	0
_Noninstitutionalized	0%
InGrp_Correctional	0
% InGrp_Correctional	0%
InGrp_Juvenile	0
% InGrp_Juvenile	0%
InGrp_Nursing	46
% InGrp_Nursing	0.11%
InGrp_College	0
% InGrp_College	0%
InGrp_Military	0
% InGrp_Military	0%

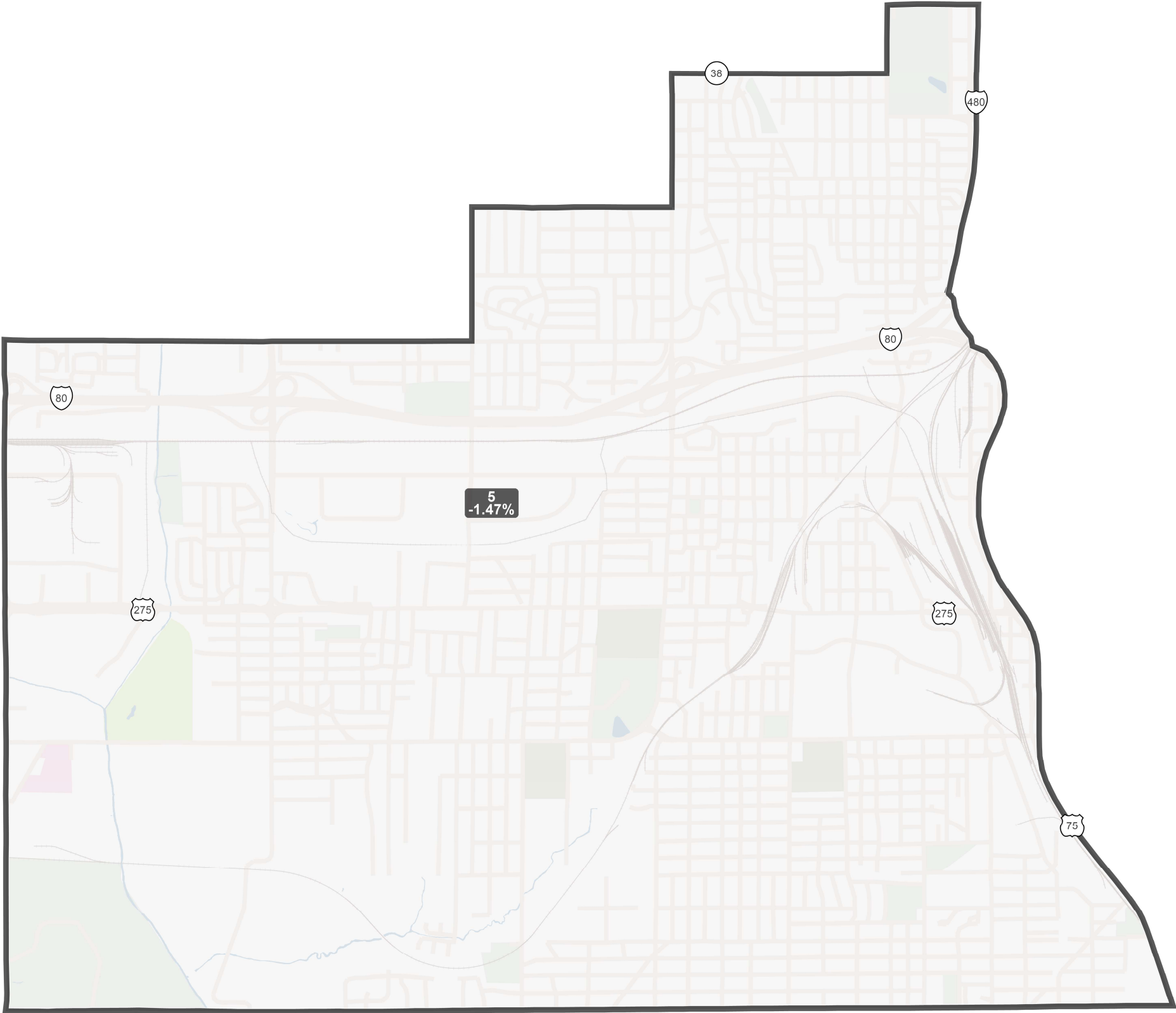
LEG21-13001-4
 (Wayne Proposal, 9/9/21)
 U.S. Bureau of the Census
 (Population Data), 2020



Created by - Legislative Research Office GIS
 Source - U.S. Census Bureau
 Date - September 13, 2021

Nebraska Legislative District 5 - LB4 (2021)

LEG21-13001-5



©2021 CALIPER; ©2020 HERE

District 5 Statistics

Field	Value
District	5
Population	39441
Deviation	-590
% Deviation	-1.47%
18+_Pop	28064
% 18+_Pop	71.15%
18+_Wht	16124
% 18+_Wht	57.45%
H18+_Pop	10826
% H18+_Pop	38.58%
18+_Blk	1534
% 18+_Blk	5.47%
18+_WhtBlk	197
% 18+_WhtBlk	0.7%
18+_Ind	676
% 18+_Ind	2.41%
18+_Asn	278
% 18+_Asn	0.99%
18+_Hwn	23
% 18+_Hwn	0.08%
18+_Oth	5647

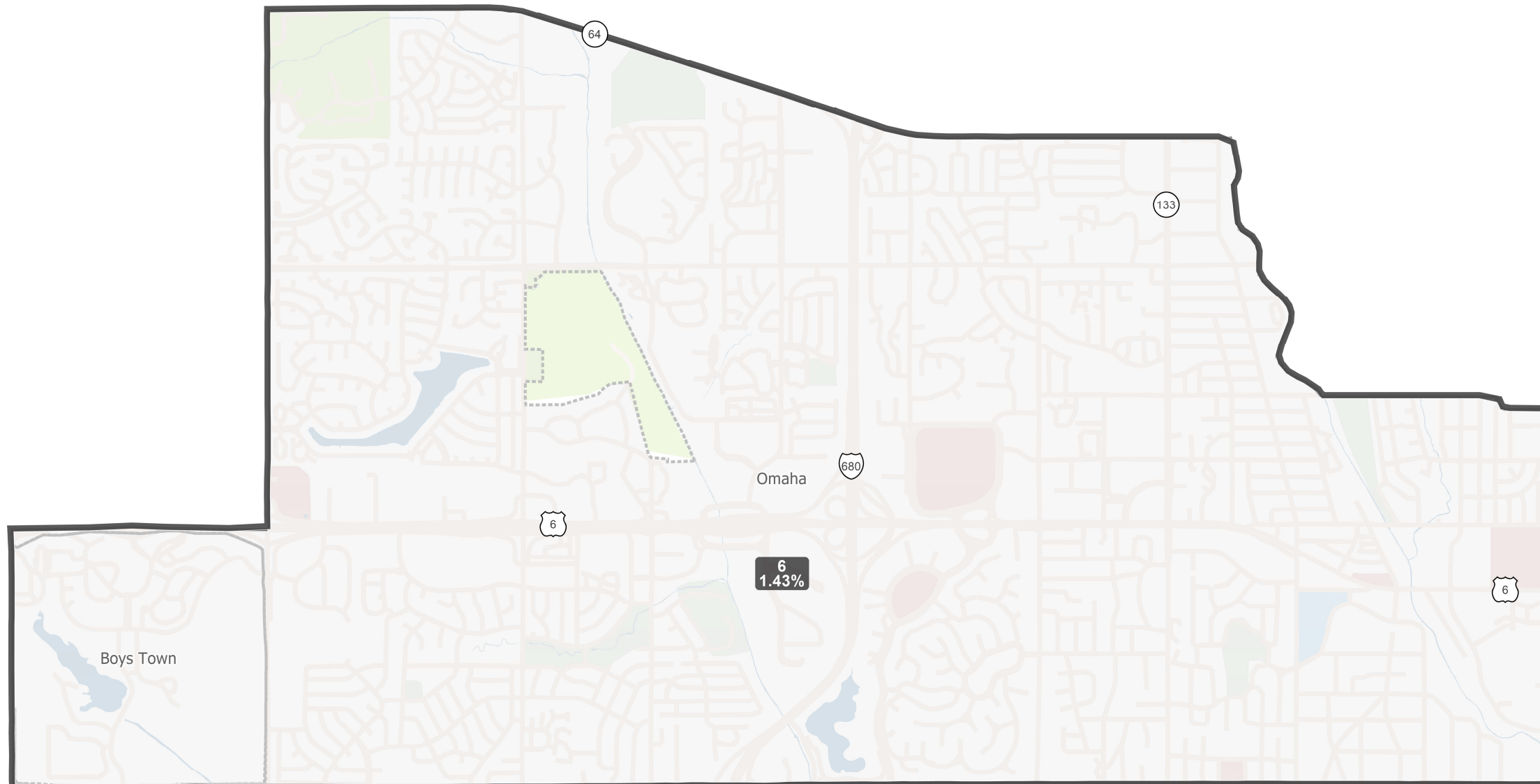
LEG21-13001-5 (Wayne Proposal, 9/9/21)
 U.S. Bureau of the Census (Population Data), 2020



Created by - Legislative Research Office GIS
 Source - U.S. Census Bureau
 Date - September 13, 2021

Nebraska Legislative District 6 - LB4 (2021)

LEG21-13001-6



District 6 Statistics

Field	Value
District	6
Population	40602
Deviation	571
% Deviation	1.43%
18+_Pop	32422
% 18+_Pop	79.85%
18+_Wht	25678
% 18+_Wht	79.2%
H18+_Pop	1702
% H18+_Pop	5.25%
18+_Blk	2504
% 18+_Blk	7.72%
18+_WhtBlk	226
% 18+_WhtBlk	0.7%
18+_Ind	125
% 18+_Ind	0.39%
18+_Asn	1755
% 18+_Asn	5.41%
18+_Hwn	17
% 18+_Hwn	0.05%
18+_Oth	665

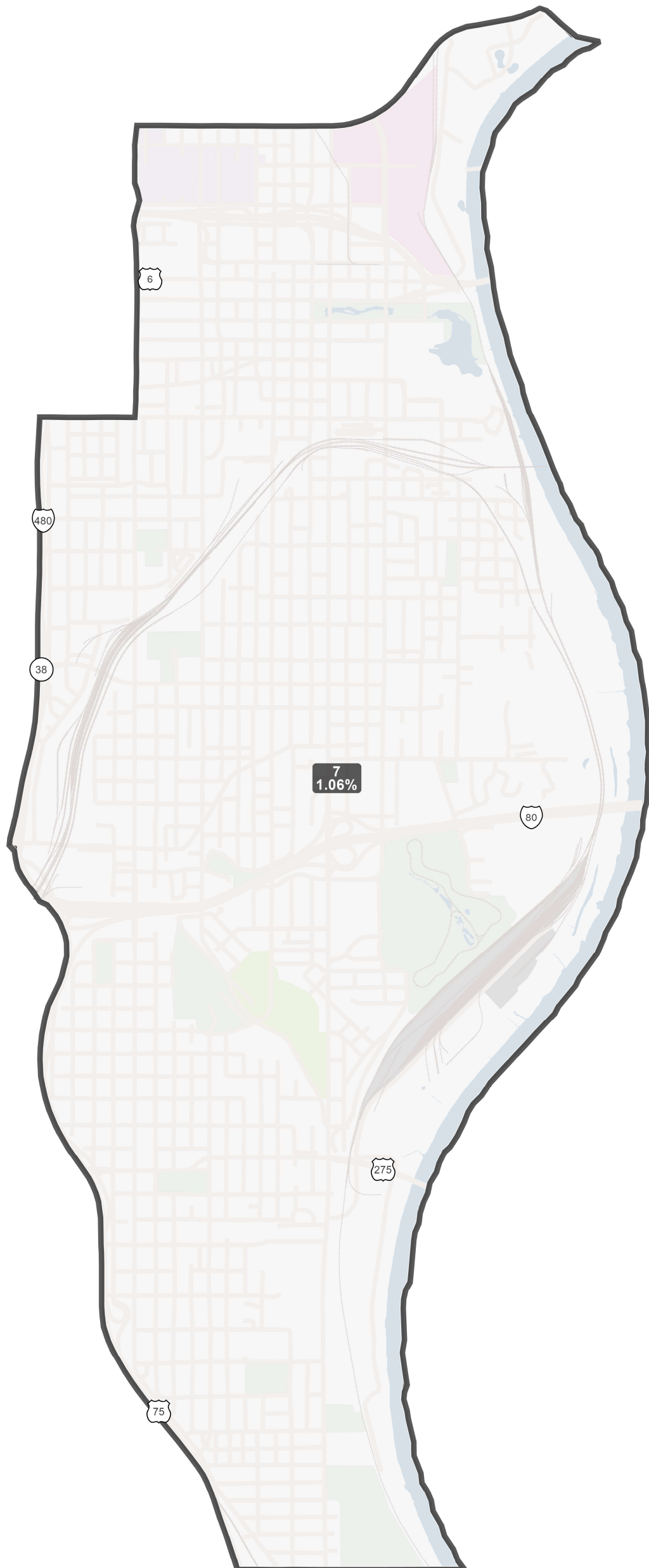
LEG21-13001-6 (Wayne Proposal, 9/9/21)
U.S. Bureau of the Census (Population Data), 2020



Created by - Legislative Research Office GIS
Source - U.S. Census Bureau
Date - September 13, 2021

Nebraska Legislative District 7 - LB4 (2021)

LEG21-13001-7



©2021 CALIPER; ©2020 HERE

District 7 Statistics

Field	Value
District	7
Population	40454
Deviation	423
% Deviation	1.06%
18+_Pop	29954
% 18+_Pop	74.04%
18+_Wht	15519
% 18+_Wht	51.81%
H18+_Pop	12903
% H18+_Pop	43.08%
18+_Blk	2096
% 18+_Blk	7%
18+_WhtBlk	229
% 18+_WhtBlk	0.76%
18+_Ind	784
% 18+_Ind	2.62%
18+_Asn	645
% 18+_Asn	2.15%
18+_Hwn	31
% 18+_Hwn	0.1%
18+_Oth	6548
% 18+_Oth	21.86%
ple in group quarters	2356
ple in group quarters	5.82%
Grp_Institutionalized	1264
Grp_Institutionalized	3.12%
_Noninstitutionalized	1092
_Noninstitutionalized	2.7%
InGrp_Correctional	1111
% InGrp_Correctional	2.75%
InGrp_Juvenile	0
% InGrp_Juvenile	0%
InGrp_Nursing	153
% InGrp_Nursing	0.38%
InGrp_College	991
% InGrp_College	2.45%
InGrp_Military	0
% InGrp_Military	0%

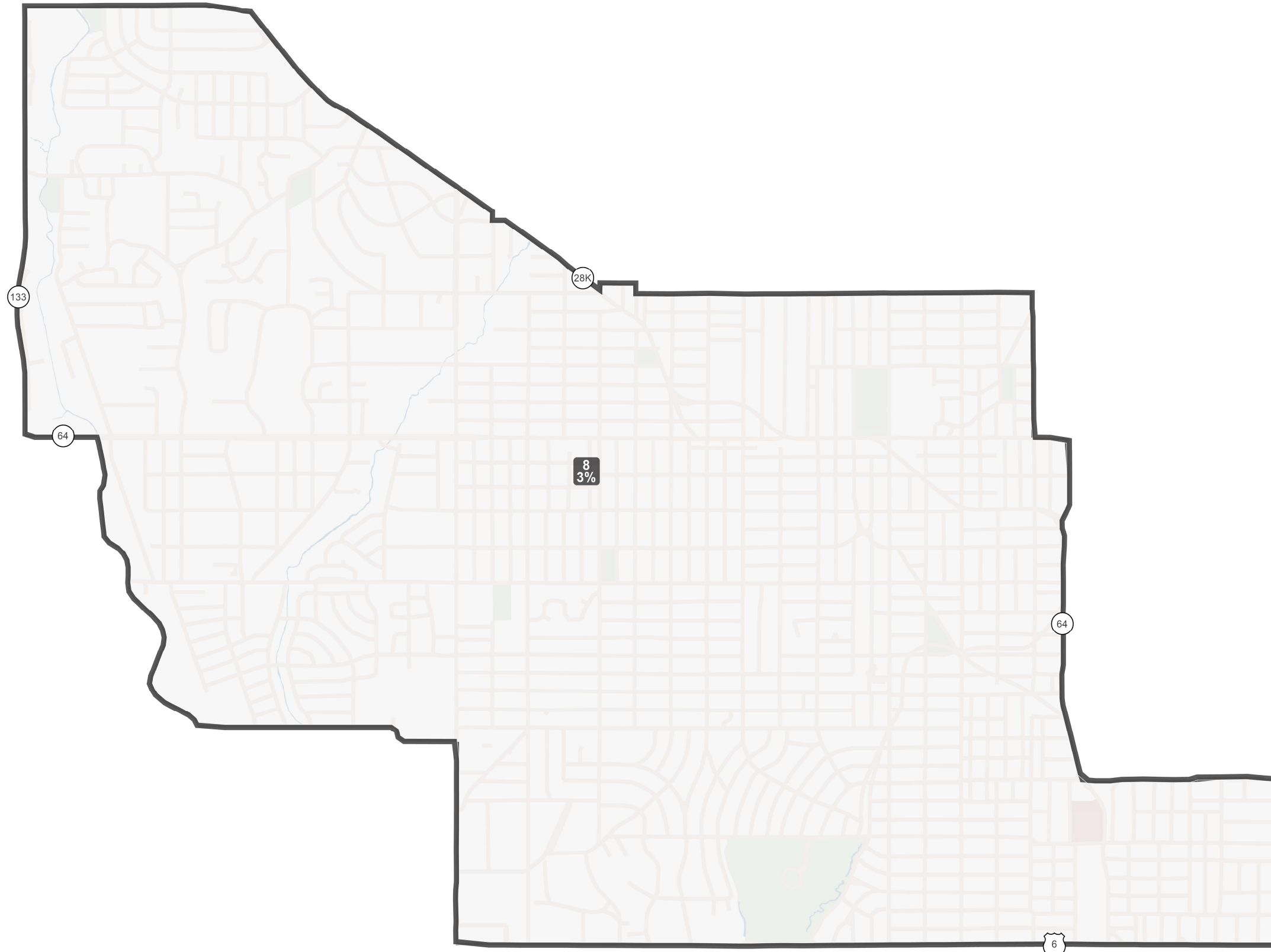
LEG21-13001-7
 (Wayne Proposal, 9/9/21)
 U.S. Bureau of the Census
 (Population Data), 2020



Created by - Legislative Research Office GIS
 Source - U.S. Census Bureau
 Date - September 13, 2021

Nebraska Legislative District 8 - LB4 (2021)

LEG21-13001-8



©2021 CALIPER; ©2020 HERE

District 8 Statistics

Field	Value
District	8
Population	41232
Deviation	1,201
% Deviation	3%
18+_Pop	31927
% 18+_Pop	77.43%
18+_Wht	23788
% 18+_Wht	74.51%
H18+_Pop	2192
% H18+_Pop	6.87%
18+_Blk	3530
% 18+_Blk	11.06%
18+_WhtBlk	279
% 18+_WhtBlk	0.87%
18+_Ind	285
% 18+_Ind	0.89%
18+_Asn	1511
% 18+_Asn	4.73%
18+_Hwn	18
% 18+_Hwn	0.06%
18+_Oth	895

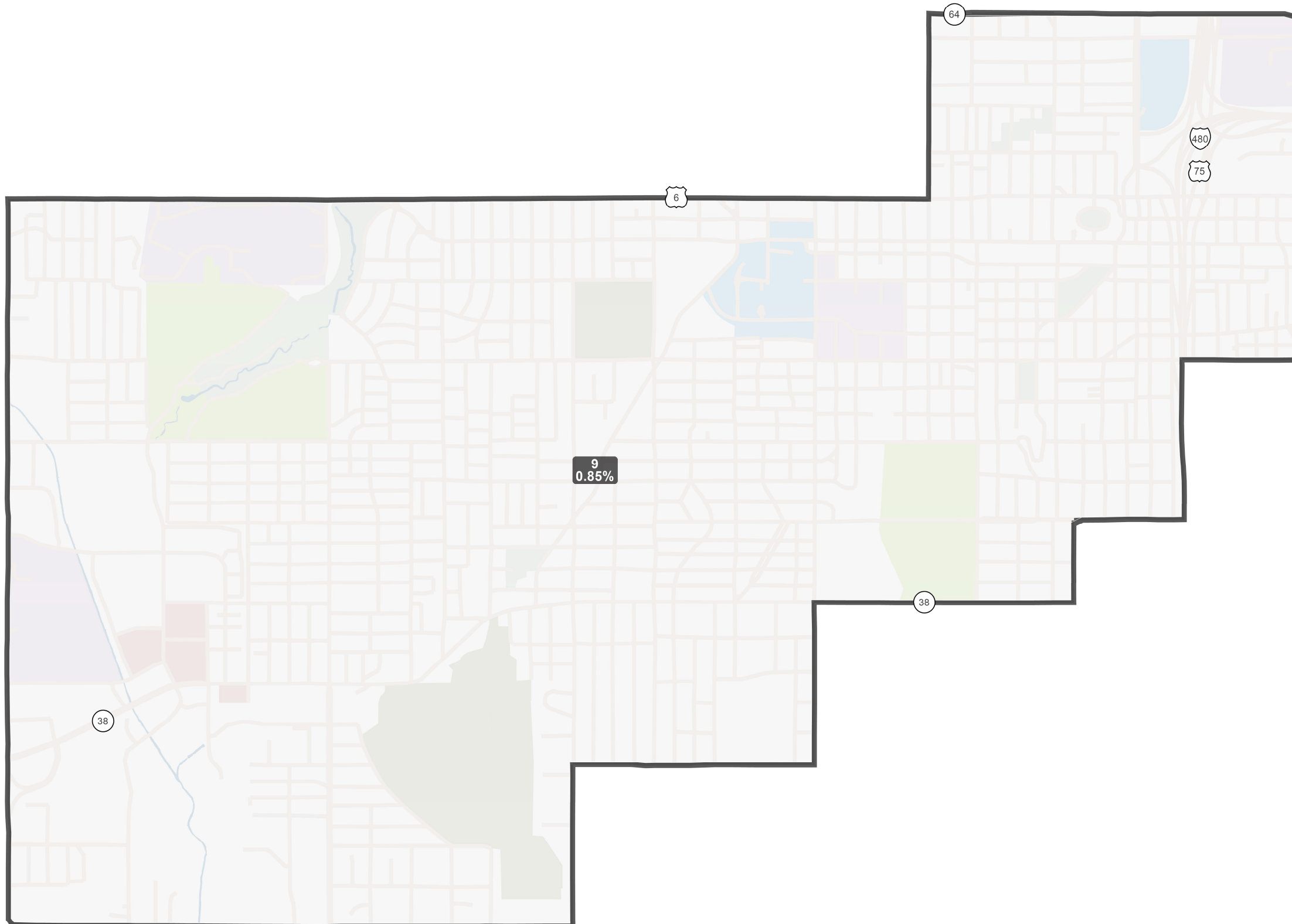
LEG21-13001-8 (Wayne Proposal, 9/9/21)
U.S. Bureau of the Census (Population Data), 2020



Created by - Legislative Research Office GIS
Source - U.S. Census Bureau
Date - September 13, 2021

Nebraska Legislative District 9 - LB4 (2021)

LEG21-13001-9



District 9 Statistics

Field	Value
District	9
Population	40371
Deviation	340
% Deviation	0.85%
18+_Pop	34055
% 18+_Pop	84.36%
18+_Wht	25544
% 18+_Wht	75.01%
H18+_Pop	3719
% H18+_Pop	10.92%
18+_Blk	2214
% 18+_Blk	6.5%
18+_WhtBlk	223
% 18+_WhtBlk	0.65%
18+_Ind	310
% 18+_Ind	0.91%
18+_Asn	1802
% 18+_Asn	5.29%
18+_Hwn	33
% 18+_Hwn	0.1%
18+_Oth	1761

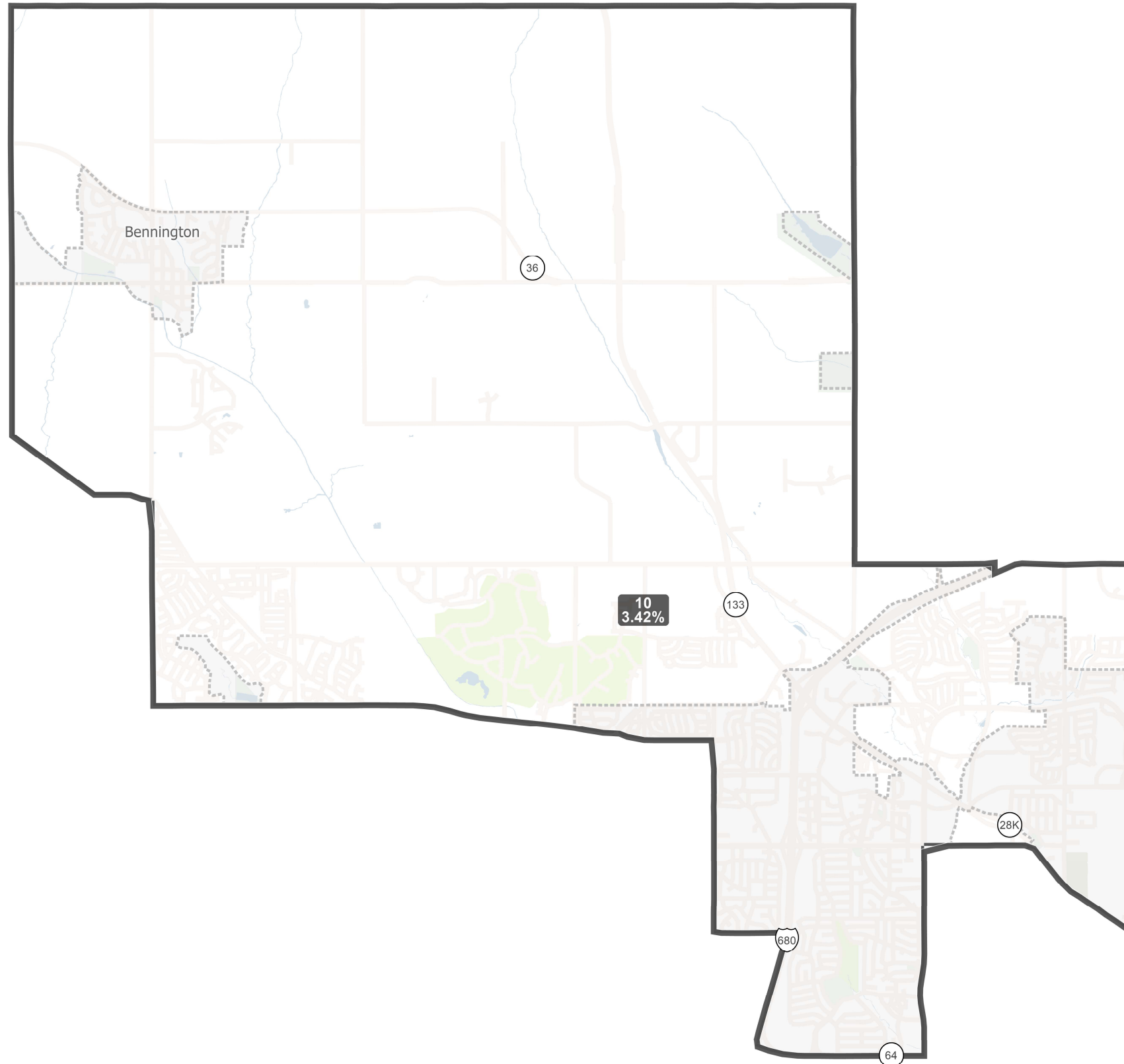
LEG21-13001-9 (Wayne Proposal, 9/9/21)
U.S. Bureau of the Census (Population Data), 2020



Created by - Legislative Research Office GIS
Source - U.S. Census Bureau
Date - September 13, 2021

Nebraska Legislative District 10 - LB4 (2021)

LEG21-13001-10



©2021 CALIPER; ©2020 HERE

District 10 Statistics

Field	Value
District	10
Population	41400
Deviation	1,369
% Deviation	3.42%
18+_Pop	29882
% 18+_Pop	72.18%
18+_Wht	20703
% 18+_Wht	69.28%
H18+_Pop	1867
% H18+_Pop	6.25%
18+_Blk	4370
% 18+_Blk	14.62%
18+_WhtBlk	296
% 18+_WhtBlk	0.99%
18+_Ind	195
% 18+_Ind	0.65%
18+_Asn	2038
% 18+_Asn	6.82%
18+_Hwn	27
% 18+_Hwn	0.09%
18+_Oth	832

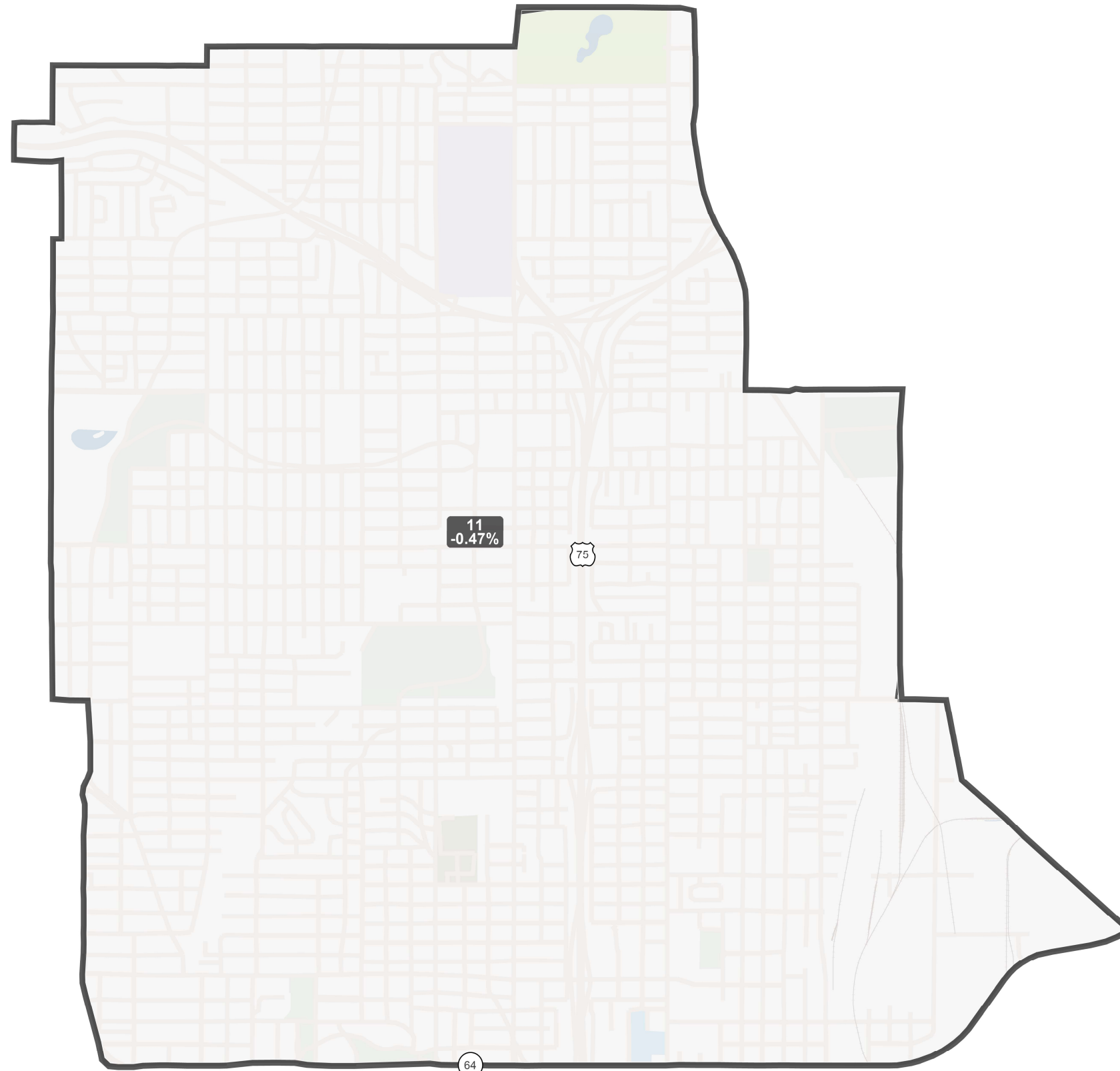
LEG21-13001-10 (Wayne Proposal, 9/9/21)
U.S. Bureau of the Census (Population Data), 2020



Created by - Legislative Research Office GIS
Source - U.S. Census Bureau
Date - September 13, 2021

Nebraska Legislative District 11 - LB4 (2021)

LEG21-13001-11



©2021 CALIPER; ©2020 HERE

District 11 Statistics

Field	Value
District	11
Population	39843
Deviation	-188
% Deviation	-0.47%
18+_Pop	27491
% 18+_Pop	69%
18+_Wht	7552
% 18+_Wht	27.47%
H18+_Pop	3741
% H18+_Pop	13.61%
18+_Blk	13799
% 18+_Blk	50.19%
18+_WhtBlk	374
% 18+_WhtBlk	1.36%
18+_Ind	468
% 18+_Ind	1.7%
18+_Asn	1425
% 18+_Asn	5.18%
18+_Hwn	25
% 18+_Hwn	0.09%
18+_Oth	2236

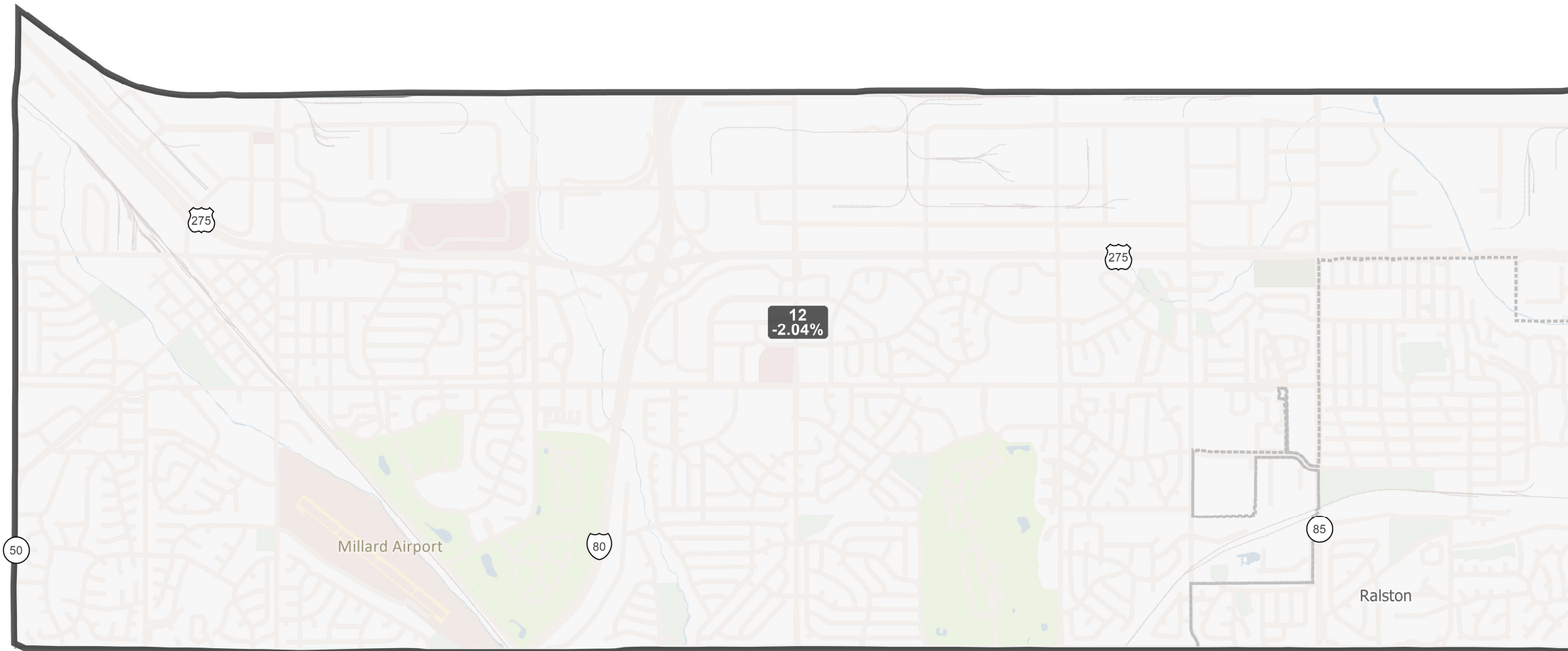
LEG21-13001-11 (Wayne Proposal, 9/9/21)
 U.S. Bureau of the Census (Population Data), 2020



Created by - Legislative Research Office GIS
 Source - U.S. Census Bureau
 Date - September 13, 2021

Nebraska Legislative District 12 - LB4 (2021)

LEG21-13001-12



District 12 Statistics

Field	Value
District	12
Population	39213
Deviation	-818
% Deviation	-2.04%
18+_Pop	30734
% 18+_Pop	78.38%
18+_Wht	24093
% 18+_Wht	78.39%
H18+_Pop	3584
% H18+_Pop	11.66%
18+_Blk	1449
% 18+_Blk	4.71%
18+_WhtBlk	178
% 18+_WhtBlk	0.58%
18+_Ind	197
% 18+_Ind	0.64%
18+_Asn	1099
% 18+_Asn	3.58%
18+_Hwn	45
% 18+_Hwn	0.15%
18+_Oth	1774

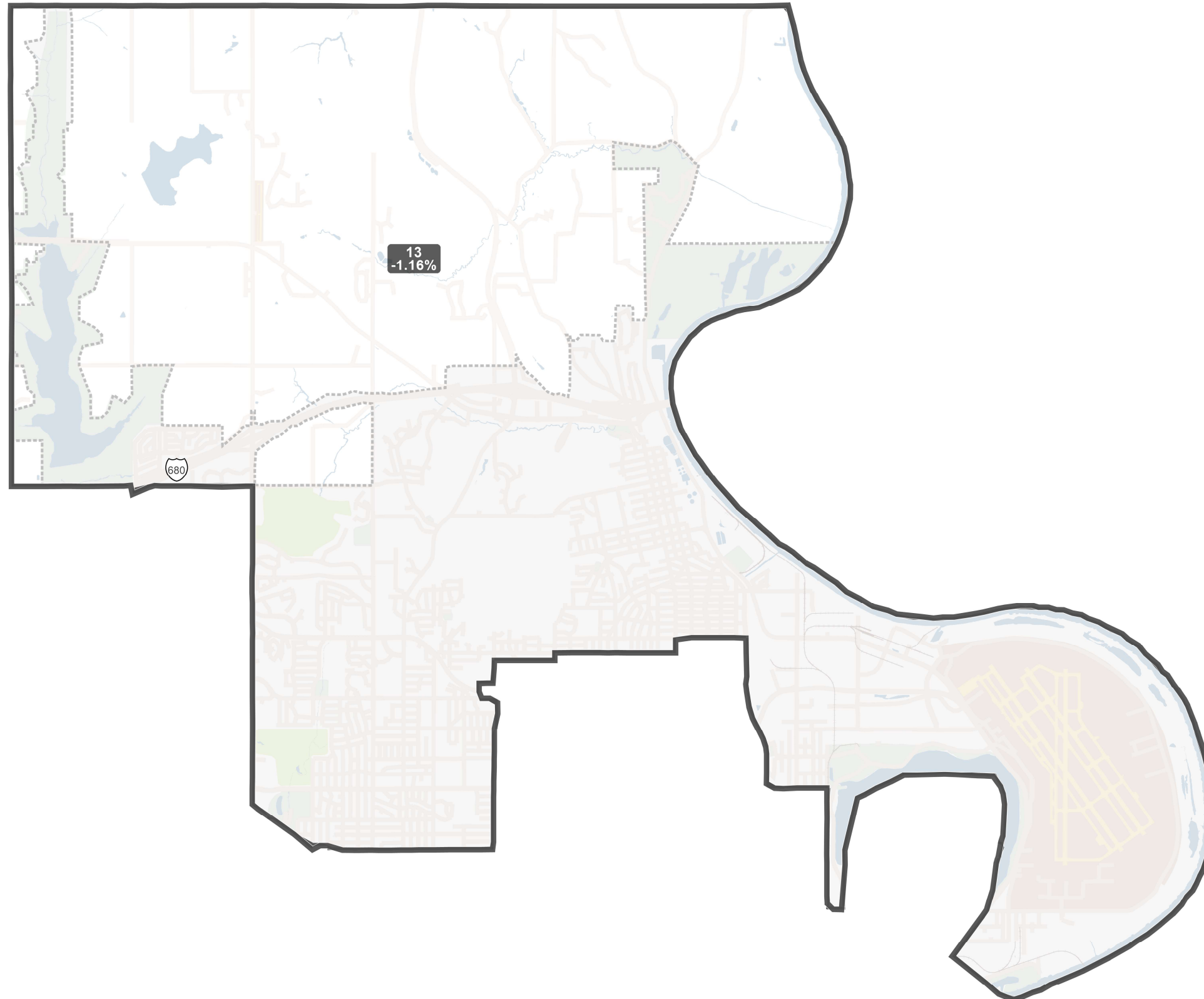
LEG21-13001-12 (Wayne Proposal, 9/9/21)
 U.S. Bureau of the Census (Population Data), 2020



Created by - Legislative Research Office GIS
 Source - U.S. Census Bureau
 Date - September 13, 2021

Nebraska Legislative District 13 - LB4 (2021)

LEG21-13001-13



District 13 Statistics

Field	Value
District	13
Population	39565
Deviation	-466
% Deviation	-1.16%
18+_Pop	29028
% 18+_Pop	73.37%
18+_Wht	15164
% 18+_Wht	52.24%
H18+_Pop	2149
% H18+_Pop	7.4%
18+_Blk	8291
% 18+_Blk	28.56%
18+_WhtBlk	287
% 18+_WhtBlk	0.99%
18+_Ind	356
% 18+_Ind	1.23%
18+_Asn	2431
% 18+_Asn	8.37%
18+_Hwn	22
% 18+_Hwn	0.08%
18+_Oth	1183

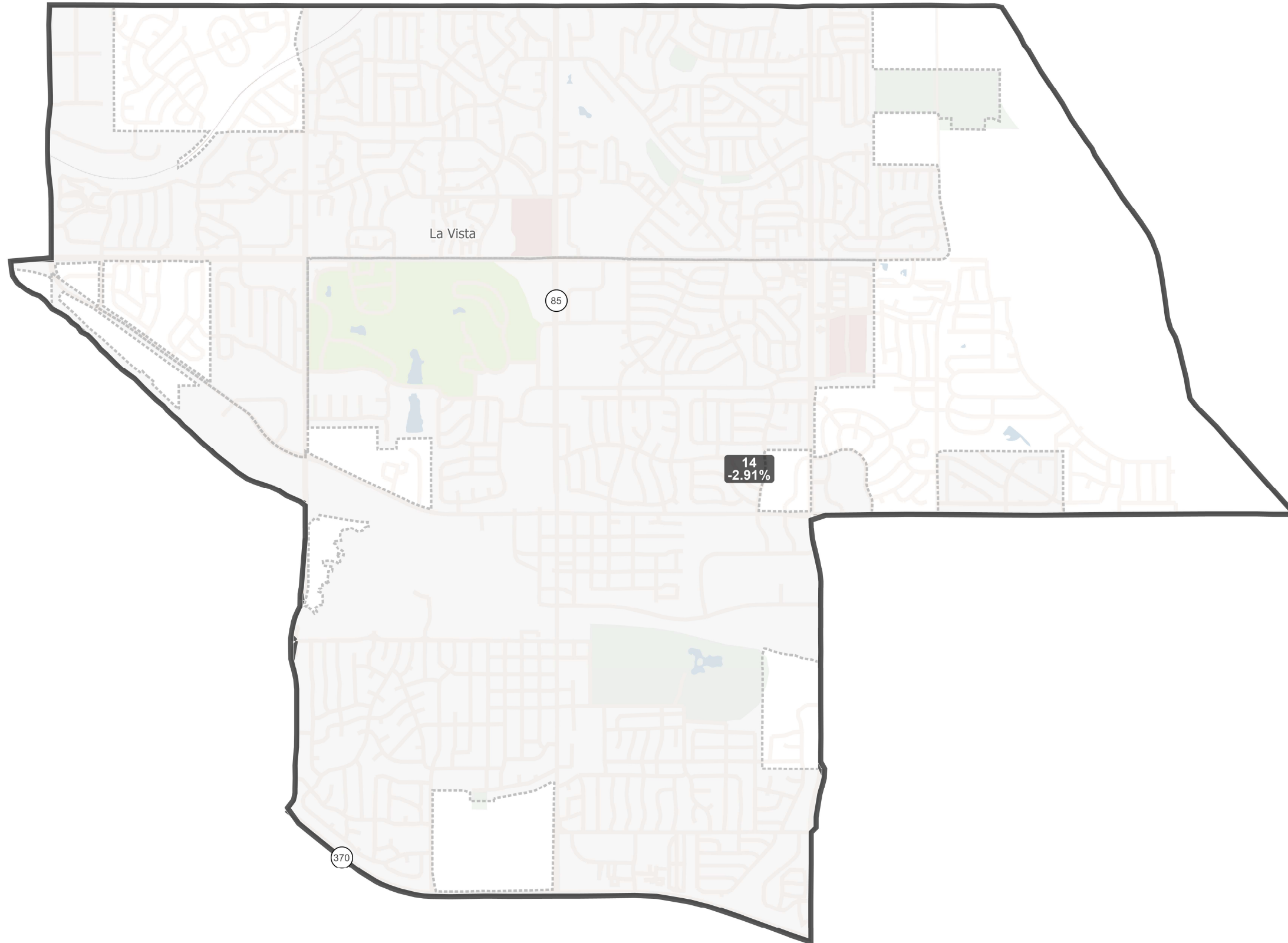
LEG21-13001-13 (Wayne Proposal, 9/9/21)
 U.S. Bureau of the Census (Population Data), 2020



Created by - Legislative Research Office GIS
 Source - U.S. Census Bureau
 Date - September 13, 2021

Nebraska Legislative District 14 - LB4 (2021)

LEG21-13001-14



District 14 Statistics

Field	Value
District	14
Population	38868
Deviation	-1,163
% Deviation	-2.91%
18+_Pop	29034
% 18+_Pop	74.7%
18+_Wht	24401
% 18+_Wht	84.04%
H18+_Pop	2136
% H18+_Pop	7.36%
18+_Blk	1020
% 18+_Blk	3.51%
18+_WhtBlk	201
% 18+_WhtBlk	0.69%
18+_Ind	115
% 18+_Ind	0.4%
18+_Asn	920
% 18+_Asn	3.17%
18+_Hwn	20
% 18+_Hwn	0.07%
18+_Oth	836

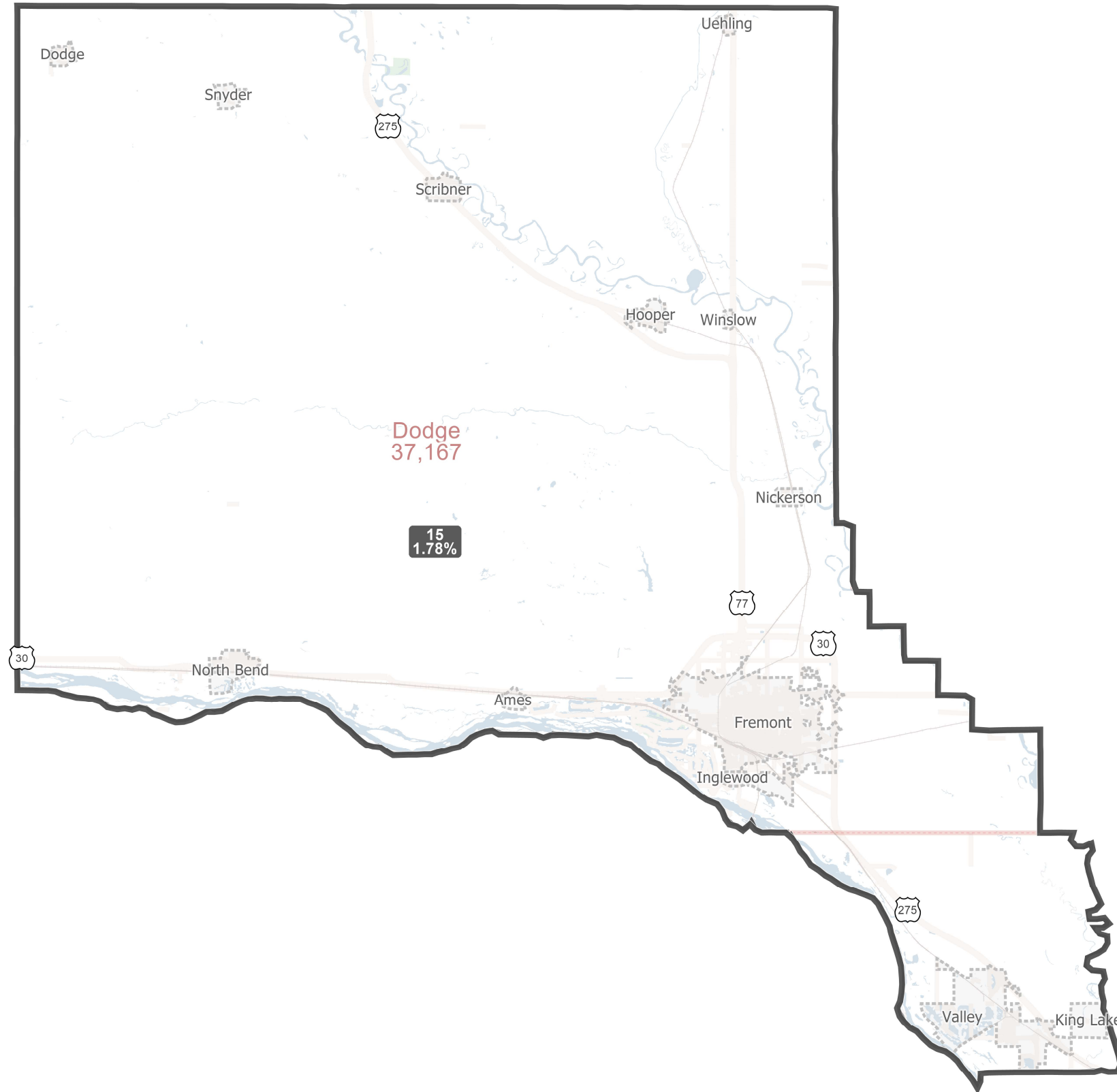
LEG21-13001-14 (Wayne Proposal, 9/9/21)
 U.S. Bureau of the Census (Population Data), 2020



Created by - Legislative Research Office GIS
 Source - U.S. Census Bureau
 Date - September 13, 2021

Nebraska Legislative District 15 - LB4 (2021)

LEG21-13001-15



©2021 CALIPER; ©2020 HERE

District 15 Statistics

Field	Value
District	15
Population	40742
Deviation	711
% Deviation	1.78%
18+_Pop	30829
% 18+_Pop	75.67%
18+_Wht	26538
% 18+_Wht	86.08%
H18+_Pop	3689
% H18+_Pop	11.97%
18+_Blk	199
% 18+_Blk	0.65%
18+_WhtBlk	66
% 18+_WhtBlk	0.21%
18+_Ind	254
% 18+_Ind	0.82%
18+_Asn	176
% 18+_Asn	0.57%
18+_Hwn	15
% 18+_Hwn	0.05%
18+_Oth	2022

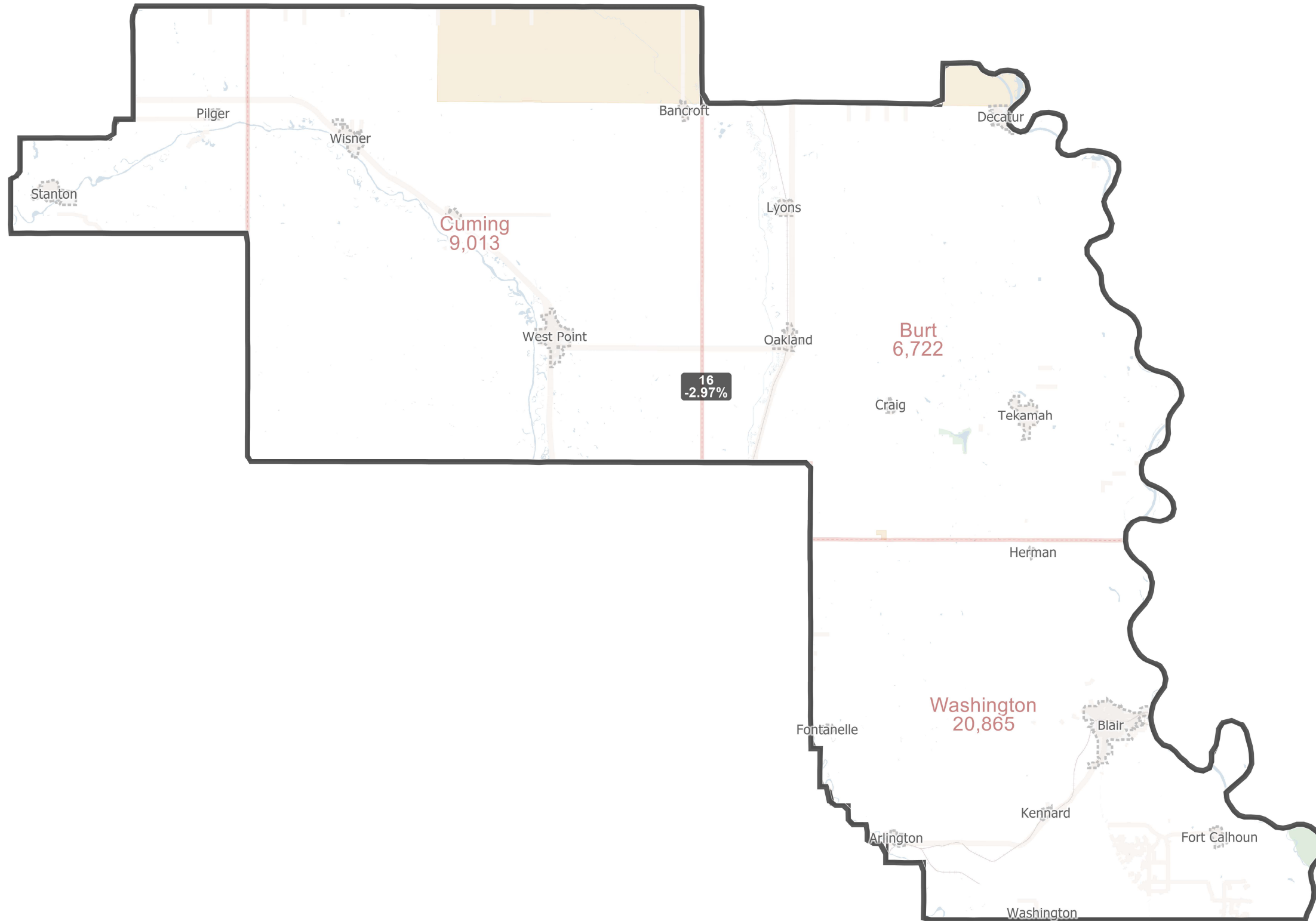
LEG21-13001-15 (Wayne Proposal, 9/9/21)
U.S. Bureau of the Census (Population Data), 2020



Created by - Legislative Research Office GIS
Source - U.S. Census Bureau
Date - September 13, 2021

Nebraska Legislative District 16 - LB4 (2021)

LEG21-13001-16



District 16 Statistics

Field	Value
District	16
Population	38843
Deviation	-1,188
% Deviation	-2.97%
18+_Pop	29567
% 18+_Pop	76.12%
18+_Wht	27602
% 18+_Wht	93.35%
H18+_Pop	1177
% H18+_Pop	3.98%
18+_Blk	88
% 18+_Blk	0.3%
18+_WhtBlk	80
% 18+_WhtBlk	0.27%
18+_Ind	156
% 18+_Ind	0.53%
18+_Asn	112
% 18+_Asn	0.38%
18+_Hwn	22
% 18+_Hwn	0.07%
18+_Oth	637

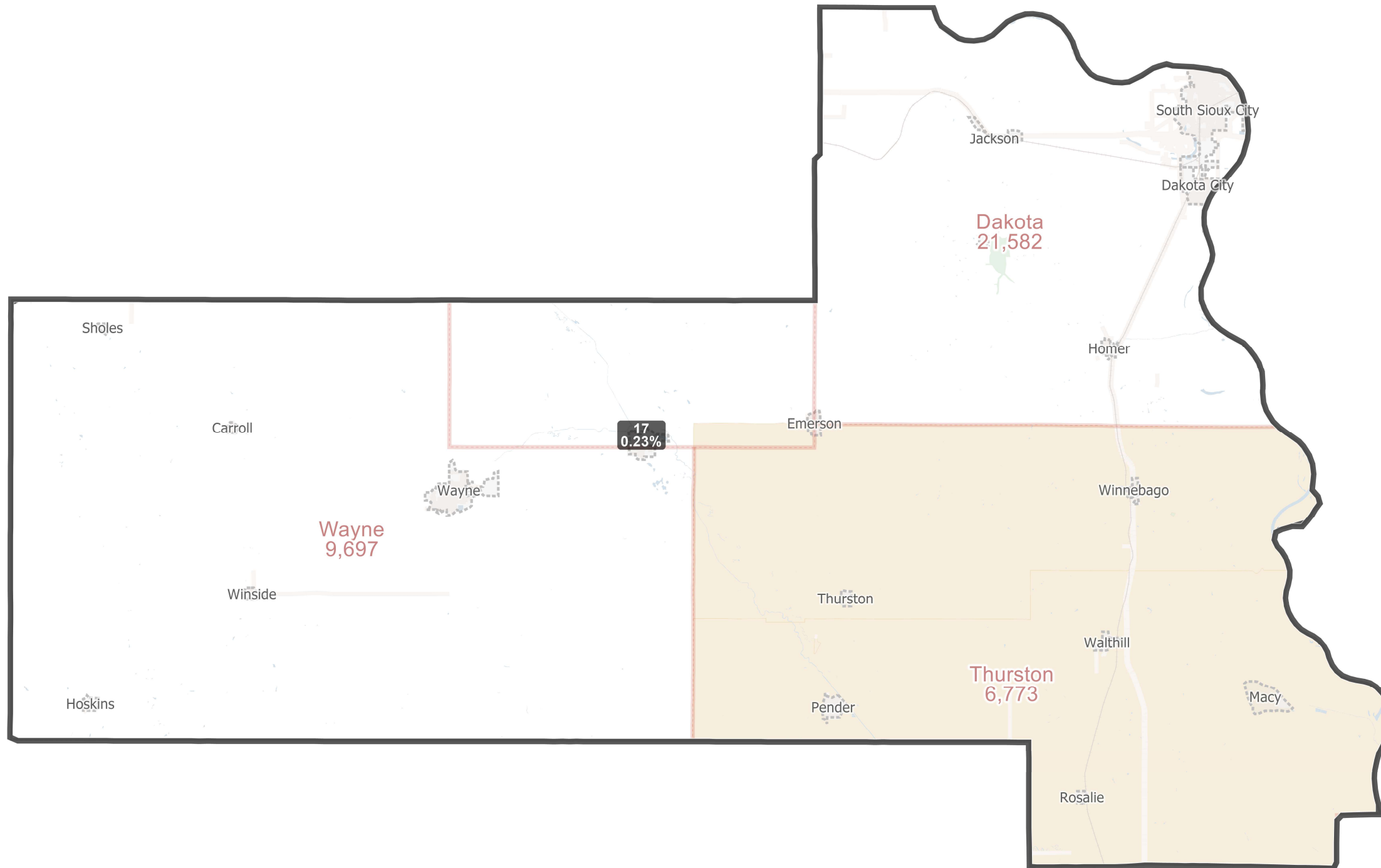
LEG21-13001-16 (Wayne Proposal, 9/9/21)
U.S. Bureau of the Census (Population Data), 2020



Created by - Legislative Research Office GIS
Source - U.S. Census Bureau
Date - September 13, 2021

Nebraska Legislative District 17 - LB4 (2021)

LEG21-13001-17



District 17 Statistics

Field	Value
District	17
Population	40122
Deviation	91
% Deviation	0.23%
18+_Pop	29050
% 18+_Pop	72.4%
18+_Wht	18076
% 18+_Wht	62.22%
H18+_Pop	6671
% H18+_Pop	22.96%
18+_Blk	1377
% 18+_Blk	4.74%
18+_WhtBlk	92
% 18+_WhtBlk	0.32%
18+_Ind	2804
% 18+_Ind	9.65%
18+_Asn	585
% 18+_Asn	2.01%
18+_Hwn	101
% 18+_Hwn	0.35%
18+_Oth	3482

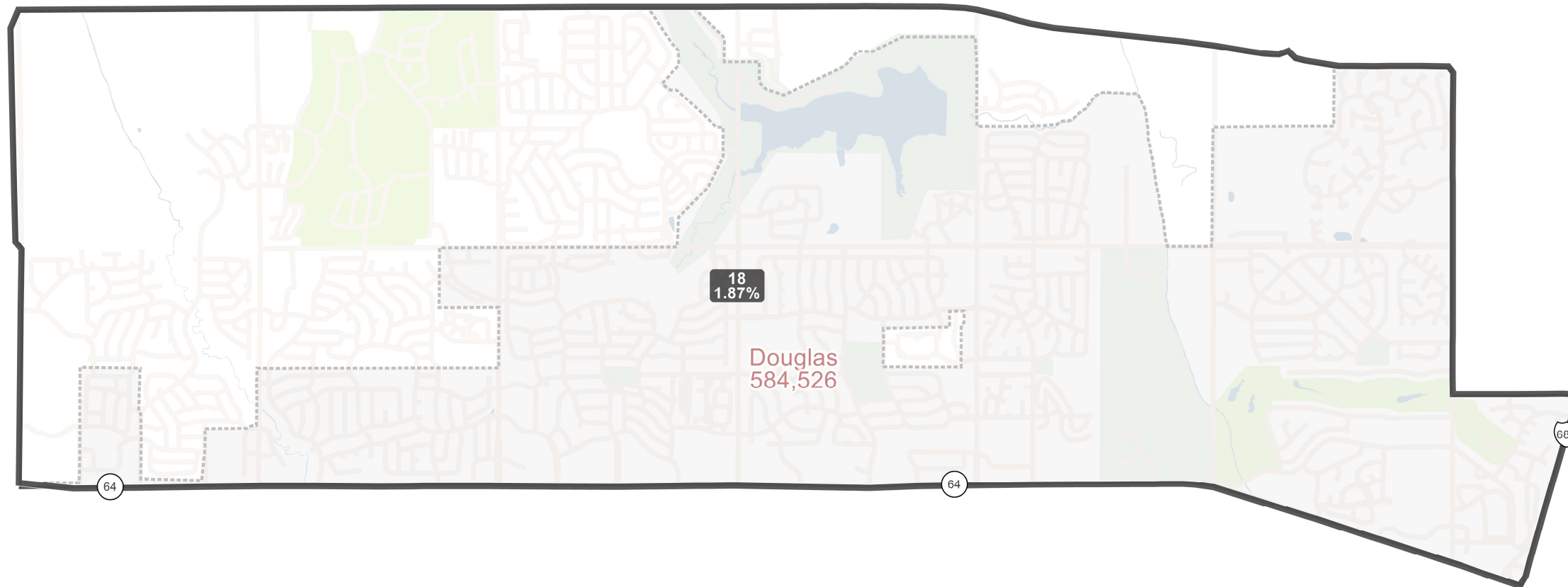
LEG21-13001-17 (Wayne Proposal, 9/9/21)
U.S. Bureau of the Census (Population Data), 2020



Created by - Legislative Research Office GIS
Source - U.S. Census Bureau
Date - September 13, 2021

Nebraska Legislative District 18 - LB4 (2021)

LEG21-13001-18



District 18 Statistics

Field	Value
District	18
Population	40781
Deviation	750
% Deviation	1.87%
18+_Pop	30494
% 18+_Pop	74.78%
18+_Wht	24080
% 18+_Wht	78.97%
H18+_Pop	1719
% H18+_Pop	5.64%
18+_Blk	2511
% 18+_Blk	8.23%
18+_WhtBlk	235
% 18+_WhtBlk	0.77%
18+_Ind	121
% 18+_Ind	0.4%
18+_Asn	1465
% 18+_Asn	4.8%
18+_Hwn	20
% 18+_Hwn	0.07%
18+_Oth	660

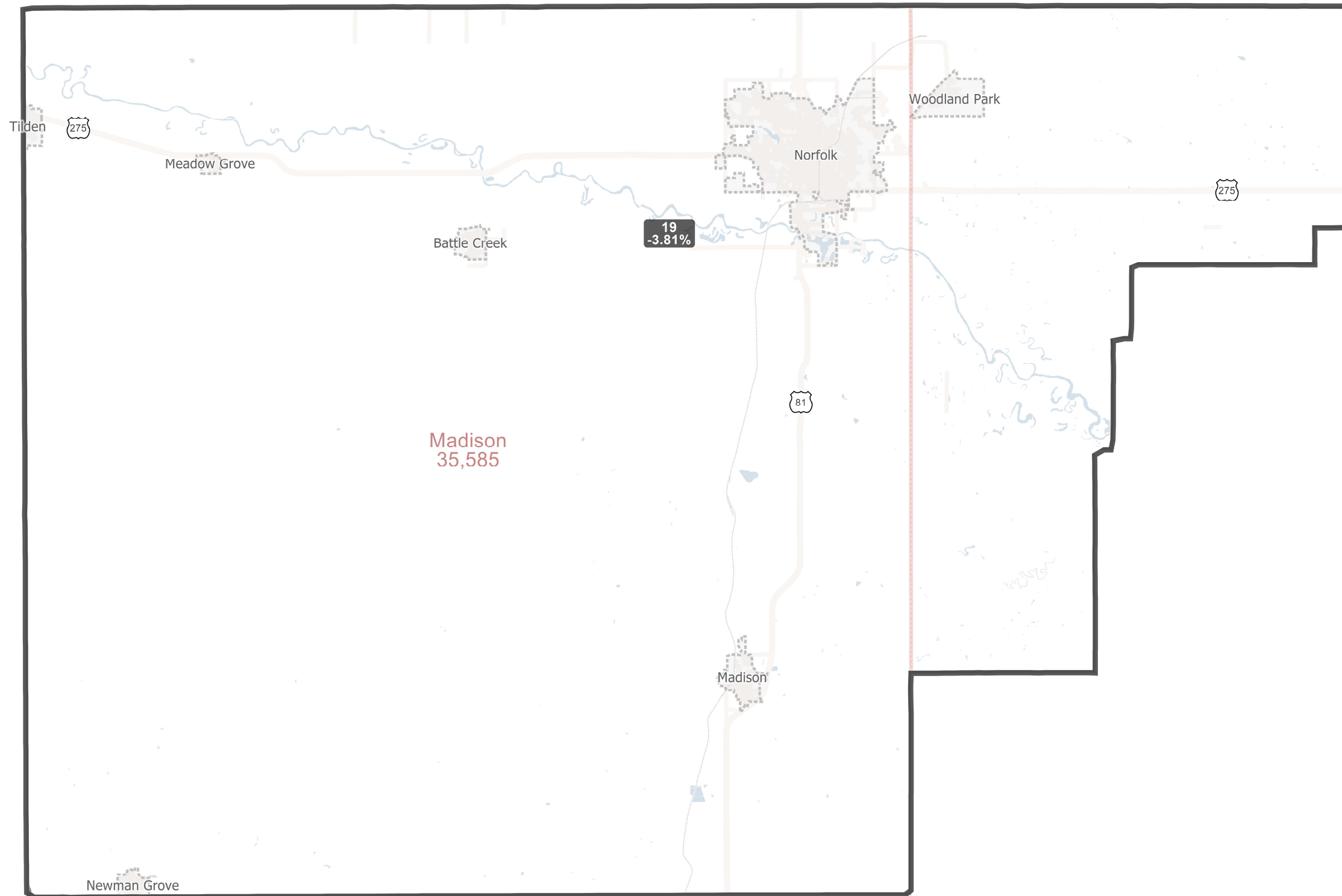
LEG21-13001-18 (Wayne Proposal, 9/9/21)
 U.S. Bureau of the Census (Population Data), 2020



Created by - Legislative Research Office GIS
 Source - U.S. Census Bureau
 Date - September 13, 2021

Nebraska Legislative District 19 - LB4 (2021)

LEG21-13001-19



District 19 Statistics

Field	Value
District	19
Population	38506
Deviation	-1,525
% Deviation	-3.81%
18+_Pop	28834
% 18+_Pop	74.88%
18+_Wht	24340
% 18+_Wht	84.41%
H18+_Pop	3584
% H18+_Pop	12.43%
18+_Blk	312
% 18+_Blk	1.08%
18+_WhtBlk	71
% 18+_WhtBlk	0.25%
18+_Ind	341
% 18+_Ind	1.18%
18+_Asn	324
% 18+_Asn	1.12%
18+_Hwn	7
% 18+_Hwn	0.02%
18+_Oth	1829

LEG21-13001-19 (Wayne Proposal, 9/9/21)
U.S. Bureau of the Census (Population Data), 2020



Created by - Legislative Research Office GIS
Source - U.S. Census Bureau
Date - September 13, 2021

Pierce
7,317
40
-1.17%

Wayne
9,697
17
0.23%

Thurston
6,773

19
-3.81%

16
-2.97%

22
-4.85%

15
1.78%
Dodge
37,167

Legislature - LB4
District 19
LEG21-13001-19A

Madison
35,585

Stanton
5,842

Cuming
9,013

Platte
34,296

Colfax
10,582

Creston

Leigh

Clarkson

Howells

Dodge

Norfolk

Woodland Park

570th Ave

840th Rd

839th Rd

569th Ave

564th Ave

837th Rd

563 1/2 Ave

834th Rd

563th Ave

828th Rd

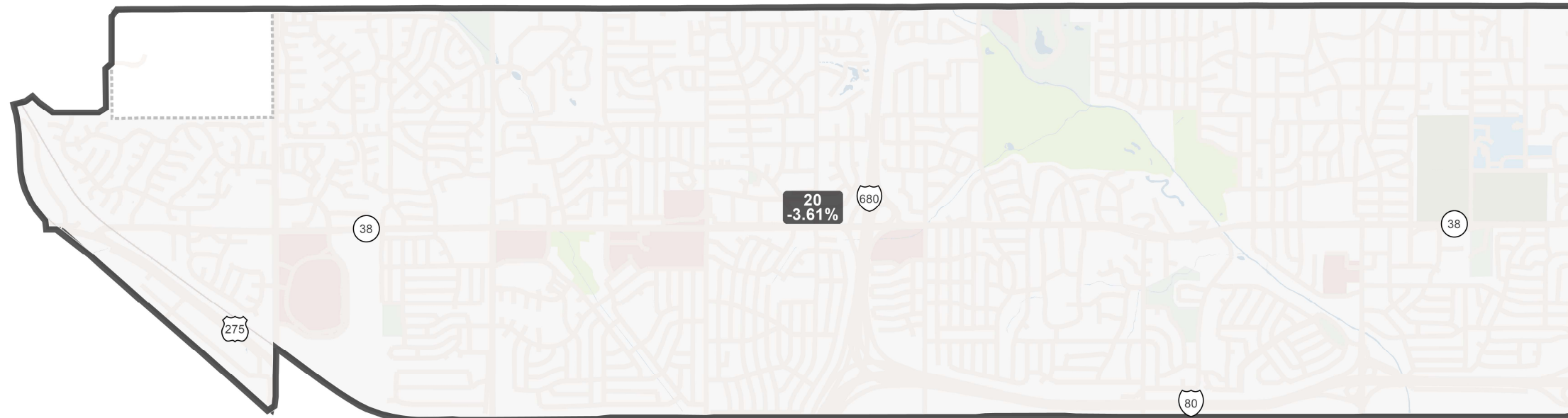
558th Ave

Madison

West Point

Nebraska Legislative District 20 - LB4 (2021)

LEG21-13001-20



District 20 Statistics

Field	Value
District	20
Population	38586
Deviation	-1,445
% Deviation	-3.61%
18+_Pop	29804
% 18+_Pop	77.24%
18+_Wht	25662
% 18+_Wht	86.1%
H18+_Pop	1709
% H18+_Pop	5.73%
18+_Blk	975
% 18+_Blk	3.27%
18+_WhtBlk	129
% 18+_WhtBlk	0.43%
18+_Ind	125
% 18+_Ind	0.42%
18+_Asn	834
% 18+_Asn	2.8%
18+_Hwn	30
% 18+_Hwn	0.1%
18+_Oth	671

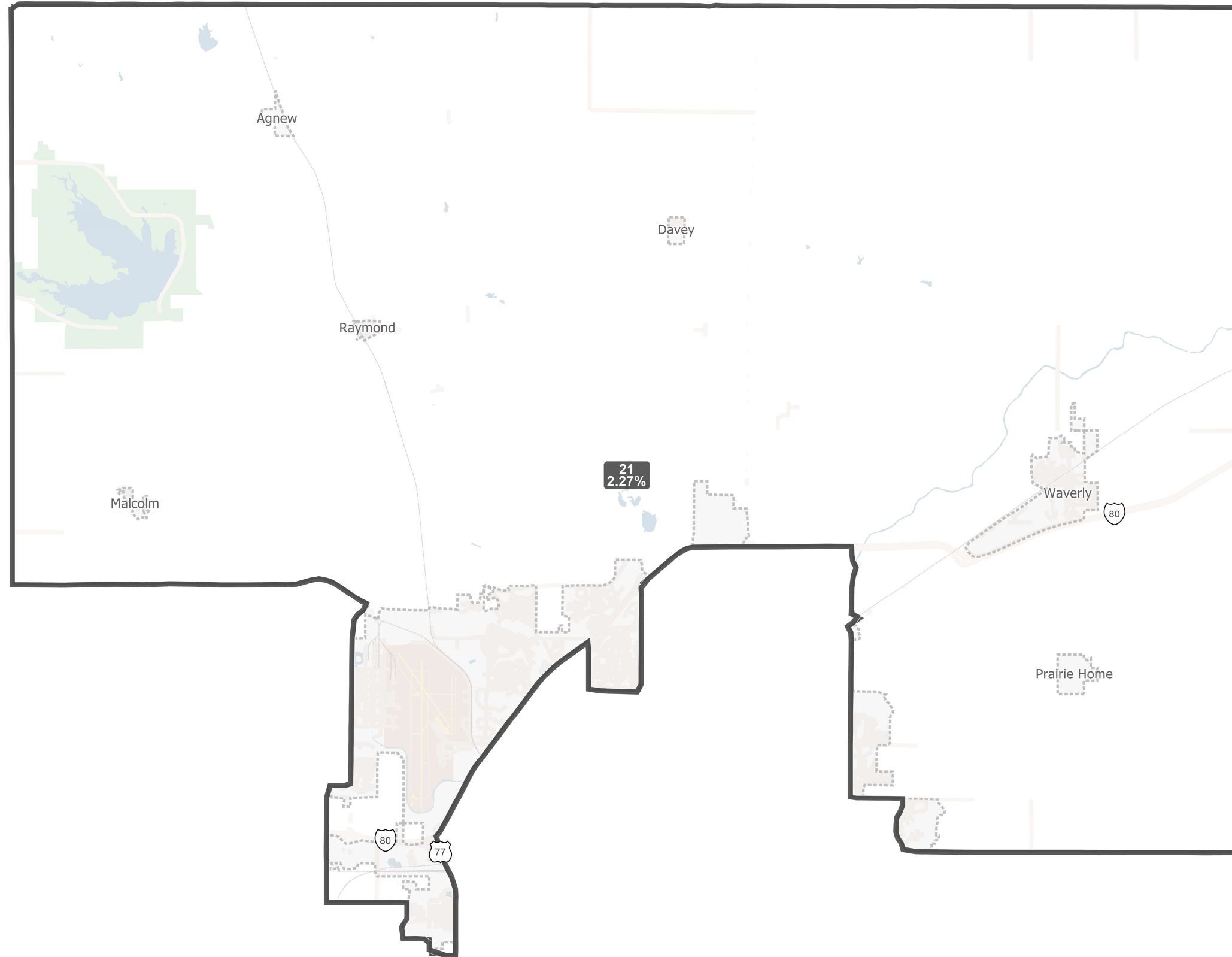
LEG21-13001-20 (Wayne Proposal, 9/9/21)
 U.S. Bureau of the Census (Population Data), 2020



Created by - Legislative Research Office GIS
 Source - U.S. Census Bureau
 Date - September 13, 2021

Nebraska Legislative District 21 - LB4 (2021)

LEG21-13001-21



©2021 CALIPER; ©2020 HERE

District 21 Statistics

Field	Value
District	21
Population	40938
Deviation	907
% Deviation	2.27%
18+_Pop	29952
% 18+_Pop	73.16%
18+_Wht	25217
% 18+_Wht	84.19%
H18+_Pop	1334
% H18+_Pop	4.45%
18+_Blk	885
% 18+_Blk	2.95%
18+_WhtBlk	171
% 18+_WhtBlk	0.57%
18+_Ind	141
% 18+_Ind	0.47%
18+_Asn	1876
% 18+_Asn	6.26%
18+_Hwn	19
% 18+_Hwn	0.06%
18+_Oth	514

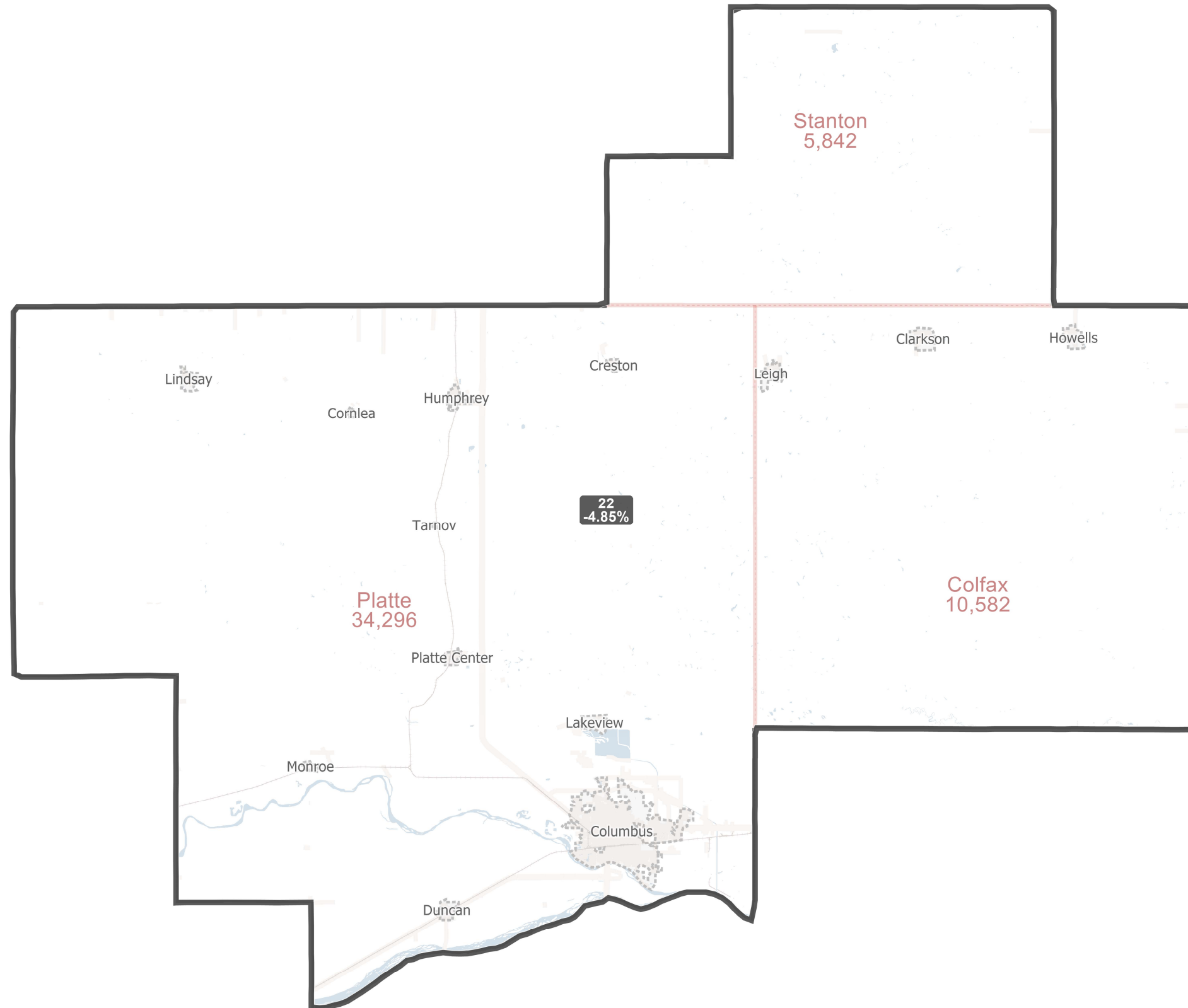
LEG21-13001-21 (Wayne Proposal, 9/9/21)
U.S. Bureau of the Census (Population Data), 2020



Created by - Legislative Research Office GIS
Source - U.S. Census Bureau
Date - September 13, 2021

Nebraska Legislative District 22 - LB4 (2021)

LEG21-13001-22



©2021 CALIPER; ©2020 HERE

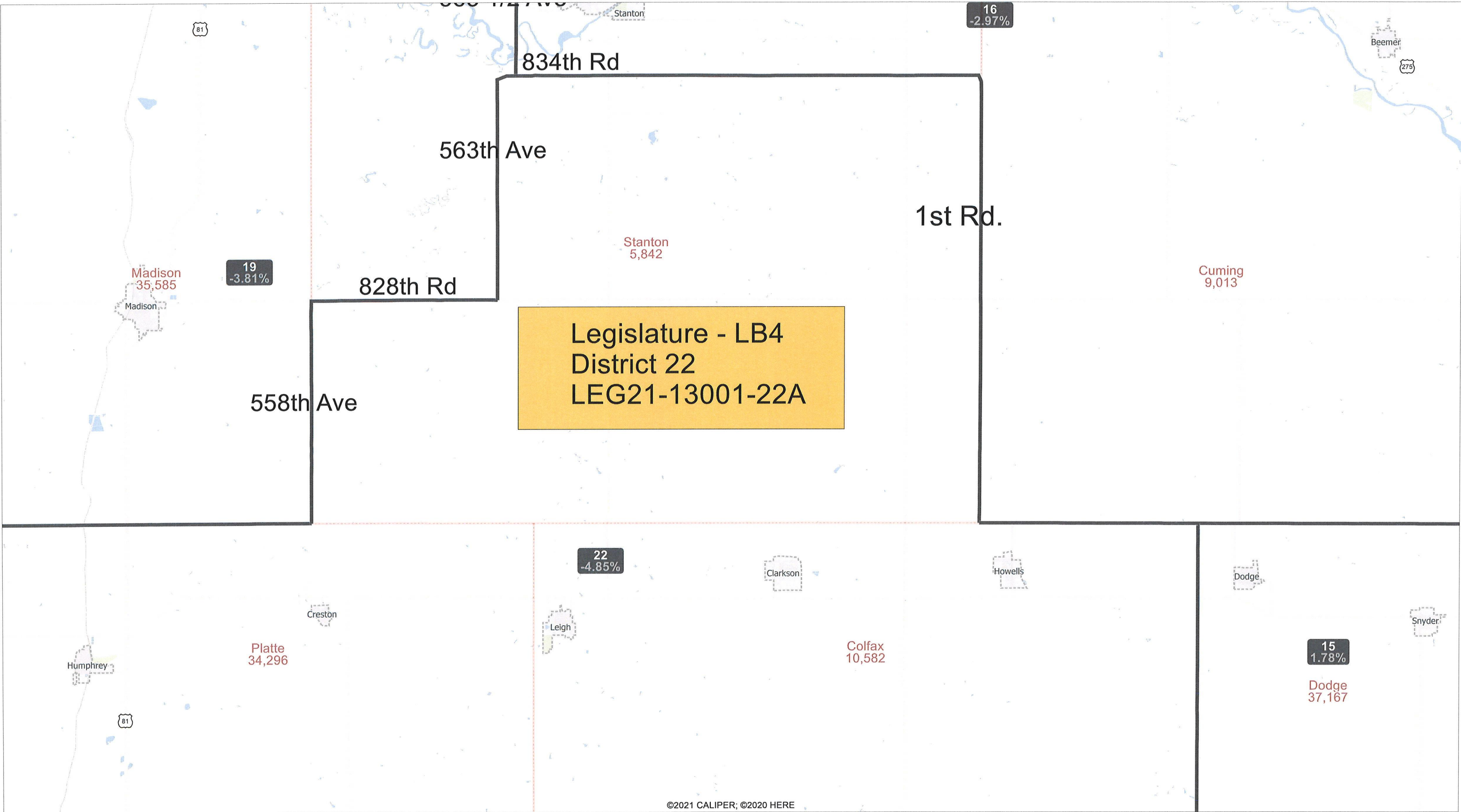
District 22 Statistics

Field	Value
District	22
Population	38091
Deviation	-1,940
% Deviation	-4.85%
18+_Pop	28182
% 18+_Pop	73.99%
18+_Wht	23238
% 18+_Wht	82.46%
H18+_Pop	4684
% H18+_Pop	16.62%
18+_Blk	259
% 18+_Blk	0.92%
18+_WhtBlk	54
% 18+_WhtBlk	0.19%
18+_Ind	198
% 18+_Ind	0.7%
18+_Asn	158
% 18+_Asn	0.56%
18+_Hwn	5
% 18+_Hwn	0.02%
18+_Oth	2432

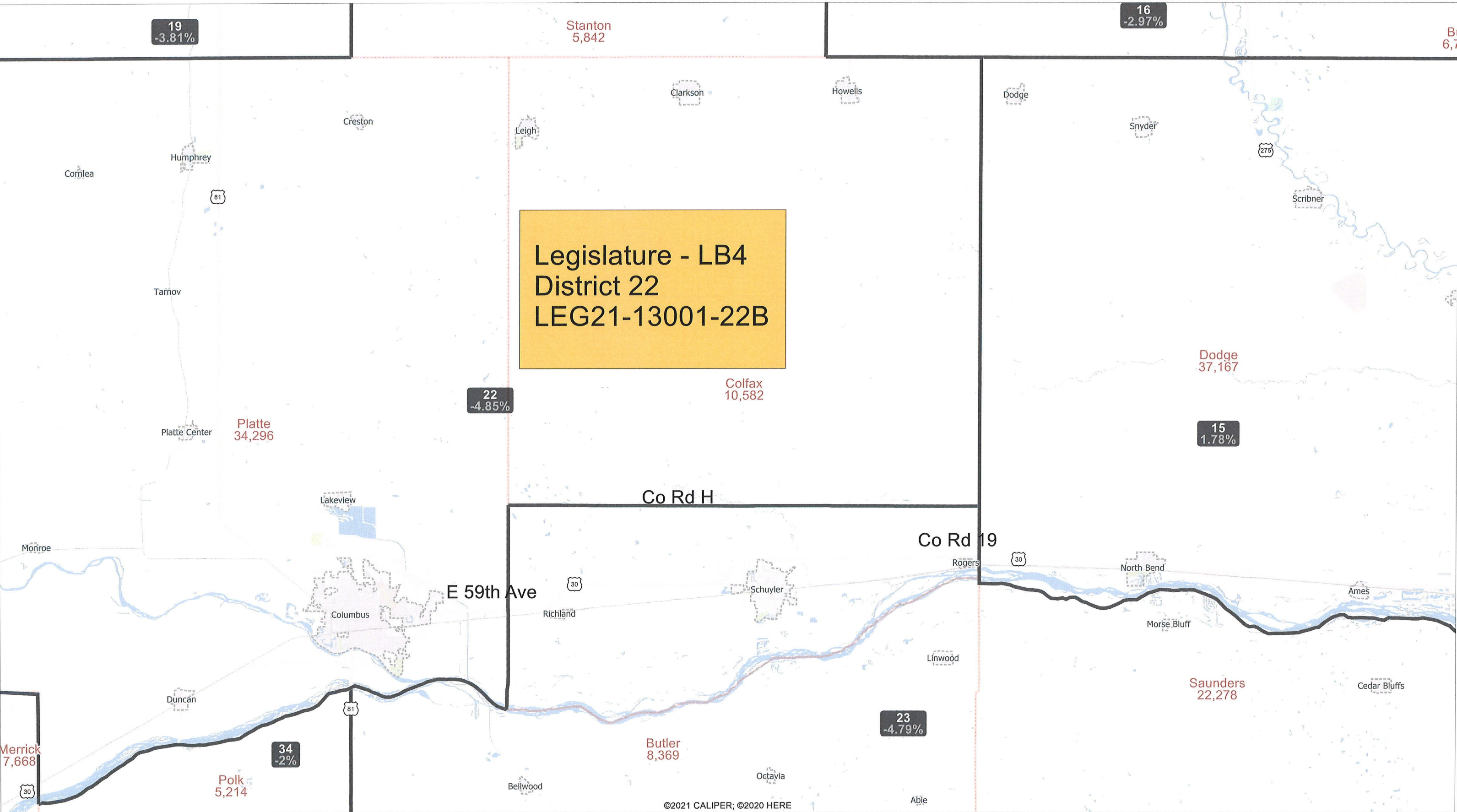
LEG21-13001-22 (Wayne Proposal, 9/9/21)
U.S. Bureau of the Census (Population Data), 2020



Created by - Legislative Research Office GIS
Source - U.S. Census Bureau
Date - September 13, 2021



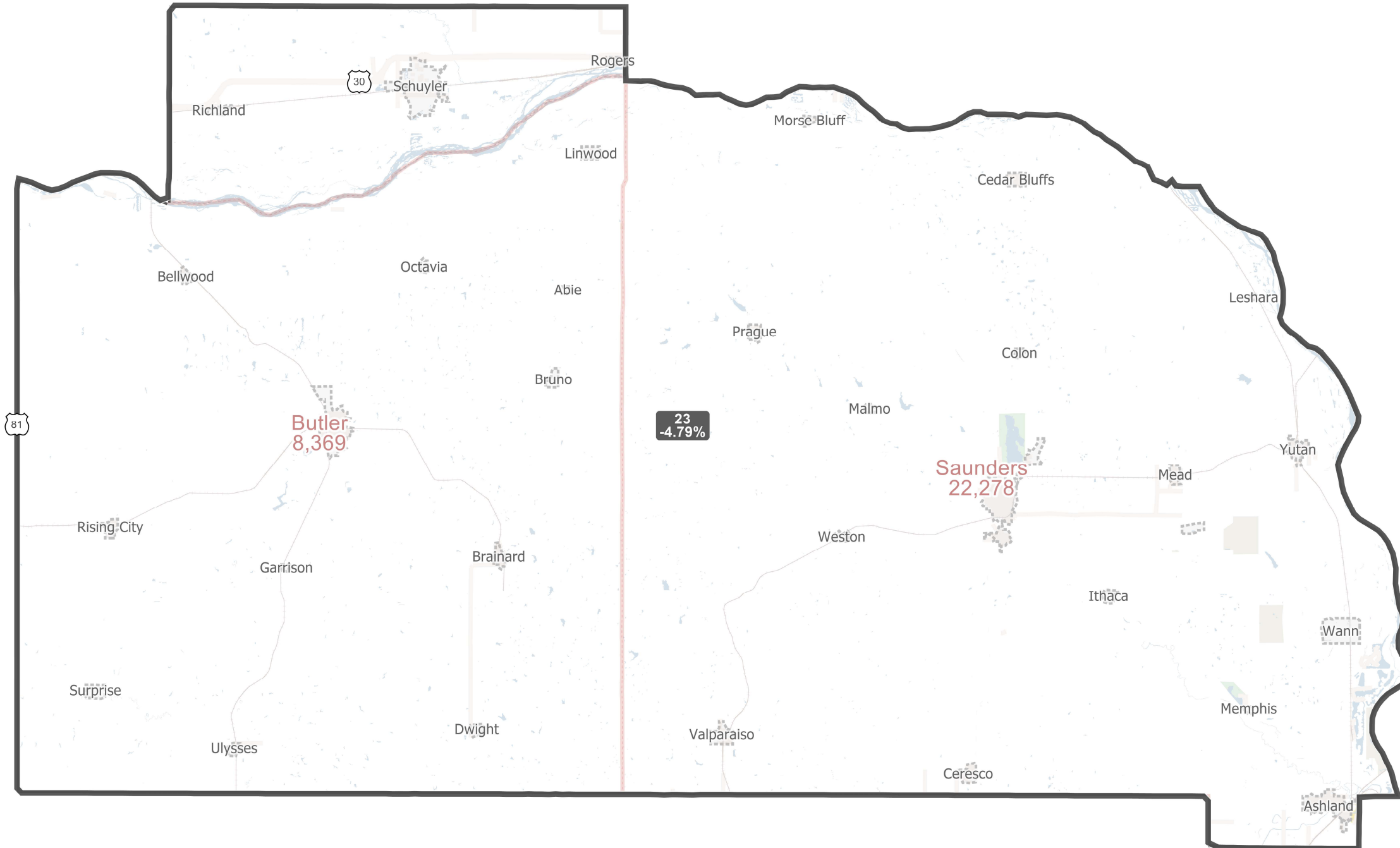
Legislature - LB4
District 22
LEG21-13001-22A



Legislature - LB4
District 22
LEG21-13001-22B

Nebraska Legislative District 23 - LB4 (2021)

LEG21-13001-23



District 23 Statistics

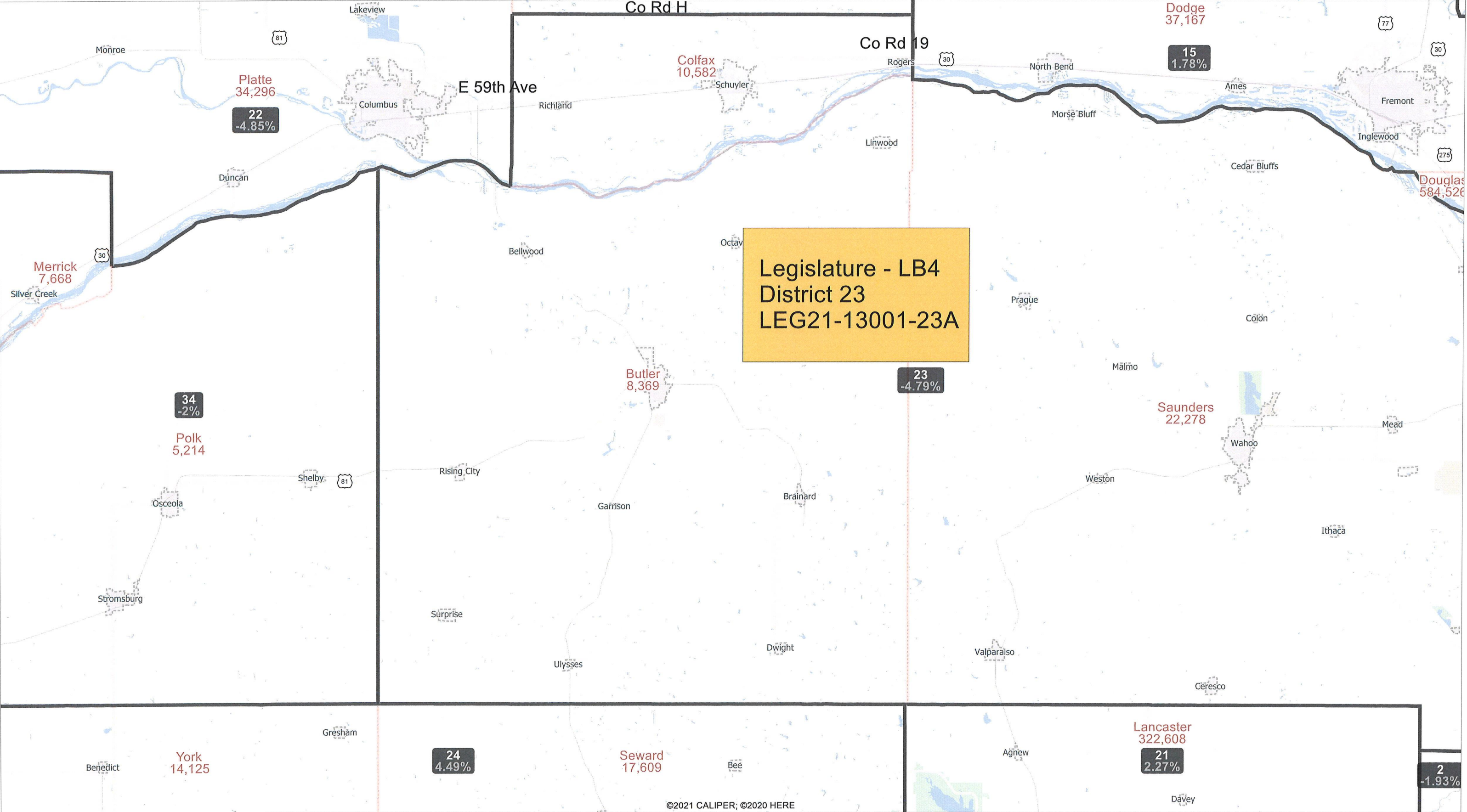
Field	Value
District	23
Population	38112
Deviation	-1,919
% Deviation	-4.79%
18+_Pop	27988
% 18+_Pop	73.44%
18+_Wht	23826
% 18+_Wht	85.13%
H18+_Pop	3529
% H18+_Pop	12.61%
18+_Blk	326
% 18+_Blk	1.16%
18+_WhtBlk	62
% 18+_WhtBlk	0.22%
18+_Ind	257
% 18+_Ind	0.92%
18+_Asn	98
% 18+_Asn	0.35%
18+_Hwn	1
% 18+_Hwn	0%
18+_Oth	2166

LEG21-13001-23 (Wayne Proposal, 9/9/21)
U.S. Bureau of the Census (Population Data), 2020



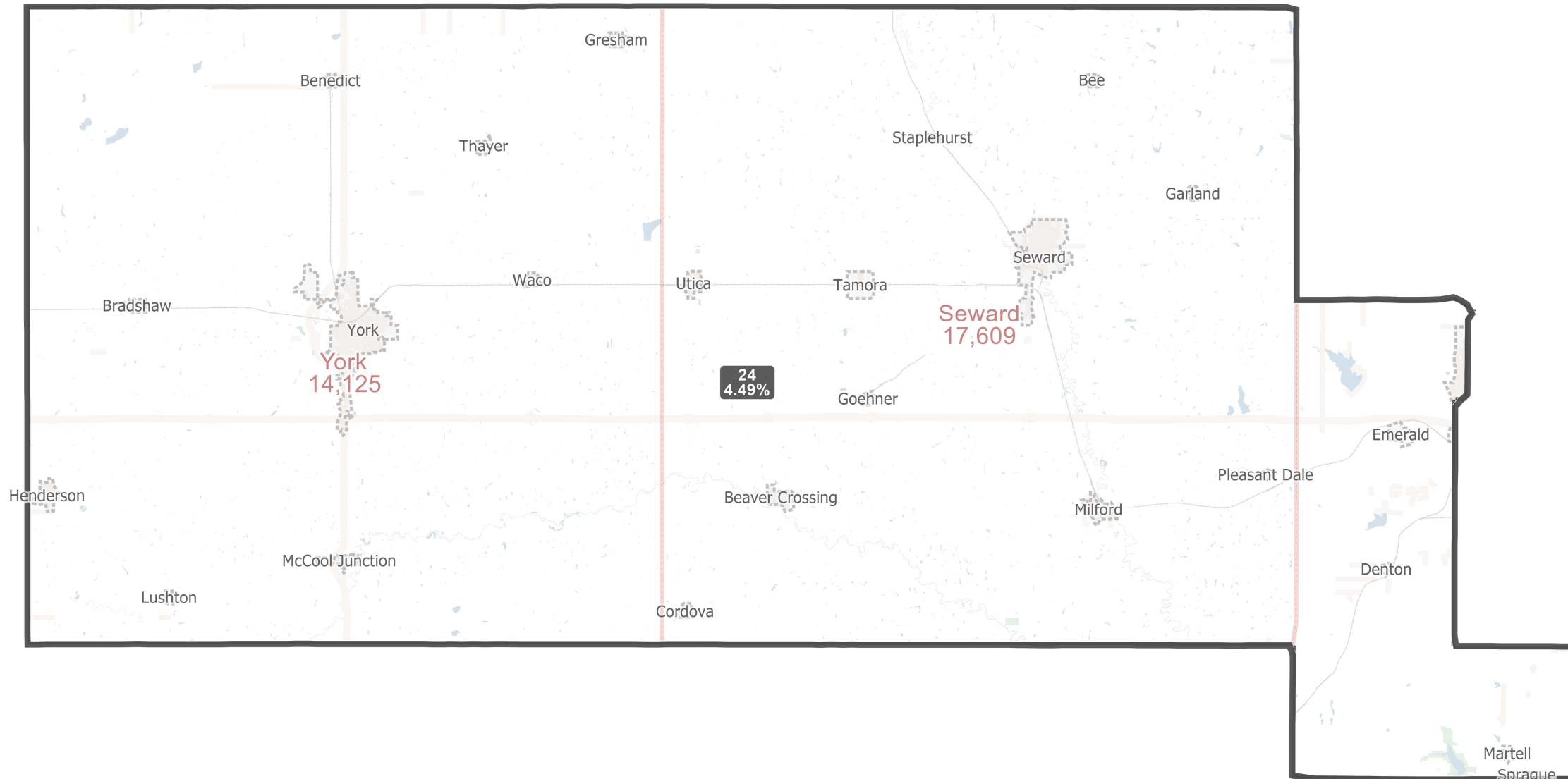
Created by - Legislative Research Office GIS
Source - U.S. Census Bureau
Date - September 13, 2021

Legislature - LB4
District 23
LEG21-13001-23A



Nebraska Legislative District 24 - LB4 (2021)

LEG21-13001-24



District 24 Statistics

Field	Value
District	24
Population	41828
Deviation	1,797
% Deviation	4.49%
18+_Pop	31537
% 18+_Pop	75.4%
18+_Wht	28815
% 18+_Wht	91.37%
H18+_Pop	1412
% H18+_Pop	4.48%
18+_Blk	480
% 18+_Blk	1.52%
18+_WhtBlk	84
% 18+_WhtBlk	0.27%
18+_Ind	178
% 18+_Ind	0.56%
18+_Asn	223
% 18+_Asn	0.71%
18+_Hwn	13
% 18+_Hwn	0.04%
18+_Oth	643

LEG21-13001-24 (Wayne Proposal, 9/9/21)
U.S. Bureau of the Census (Population Data), 2020



Created by - Legislative Research Office GIS
Source - U.S. Census Bureau
Date - September 13, 2021

Legislature - LB4
District 24
LEG21-13001-24A

Seward
17,609

Saline
14,292

21
2.27%

46
-2.72%

26
0.24%

28
-0.85%

29
1.57%

25
2.72%

27
3.95%

30
3.05%

32
4.91%

Alvo
2
-1.93%

Cass
26,598

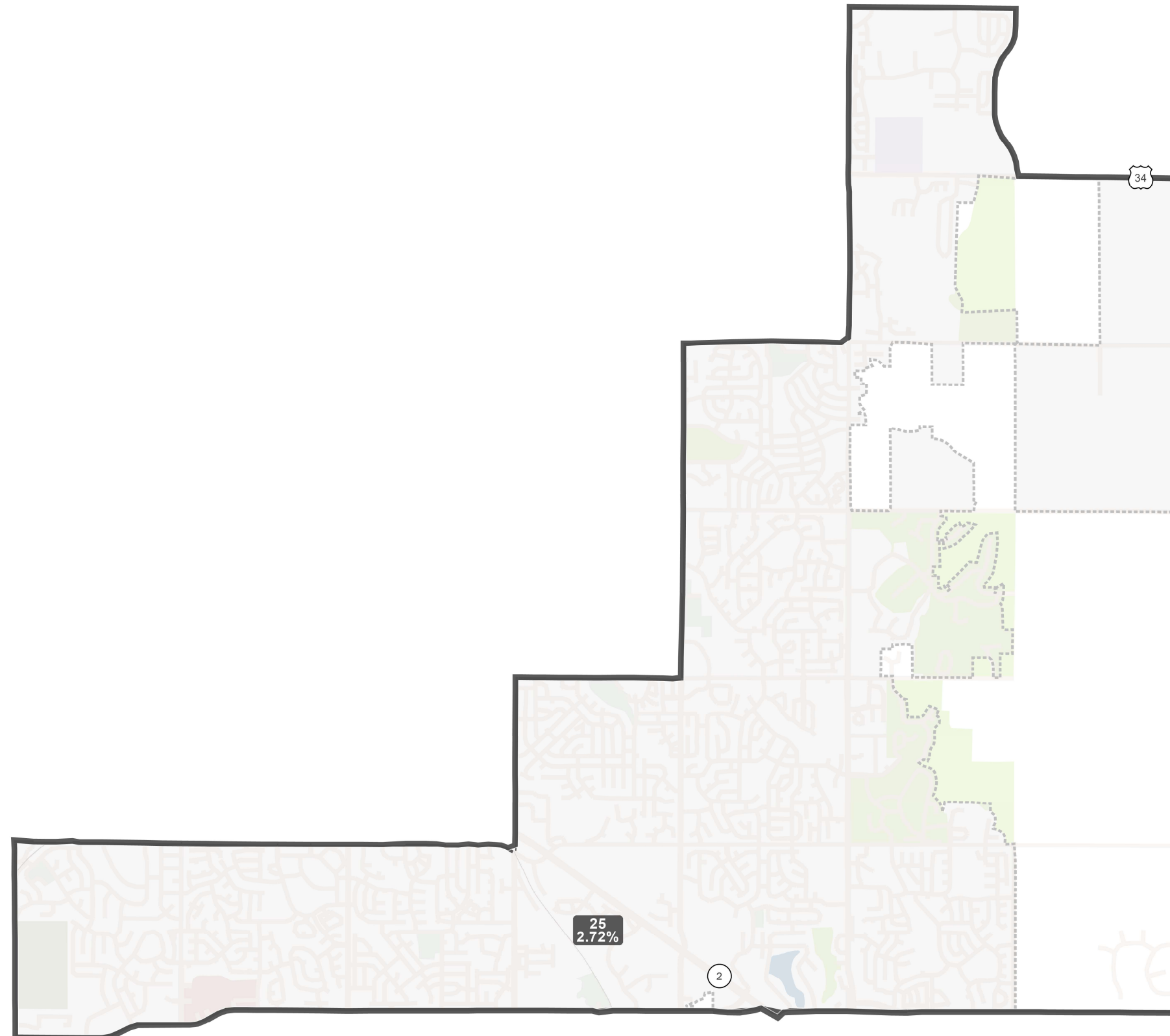
1
-3.35%

Otoe
15,912

Lancaster
322,608

Nebraska Legislative District 25 - LB4 (2021)

LEG21-13001-25



©2021 CALIPER; ©2020 HERE

District 25 Statistics

Field	Value
District	25
Population	41119
Deviation	1,088
% Deviation	2.72%
18+_Pop	31774
% 18+_Pop	77.27%
18+_Wht	28718
% 18+_Wht	90.38%
H18+_Pop	934
% H18+_Pop	2.94%
18+_Blk	431
% 18+_Blk	1.36%
18+_WhtBlk	127
% 18+_WhtBlk	0.4%
18+_Ind	91
% 18+_Ind	0.29%
18+_Asn	1102
% 18+_Asn	3.47%
18+_Hwn	4
% 18+_Hwn	0.01%
18+_Oth	278

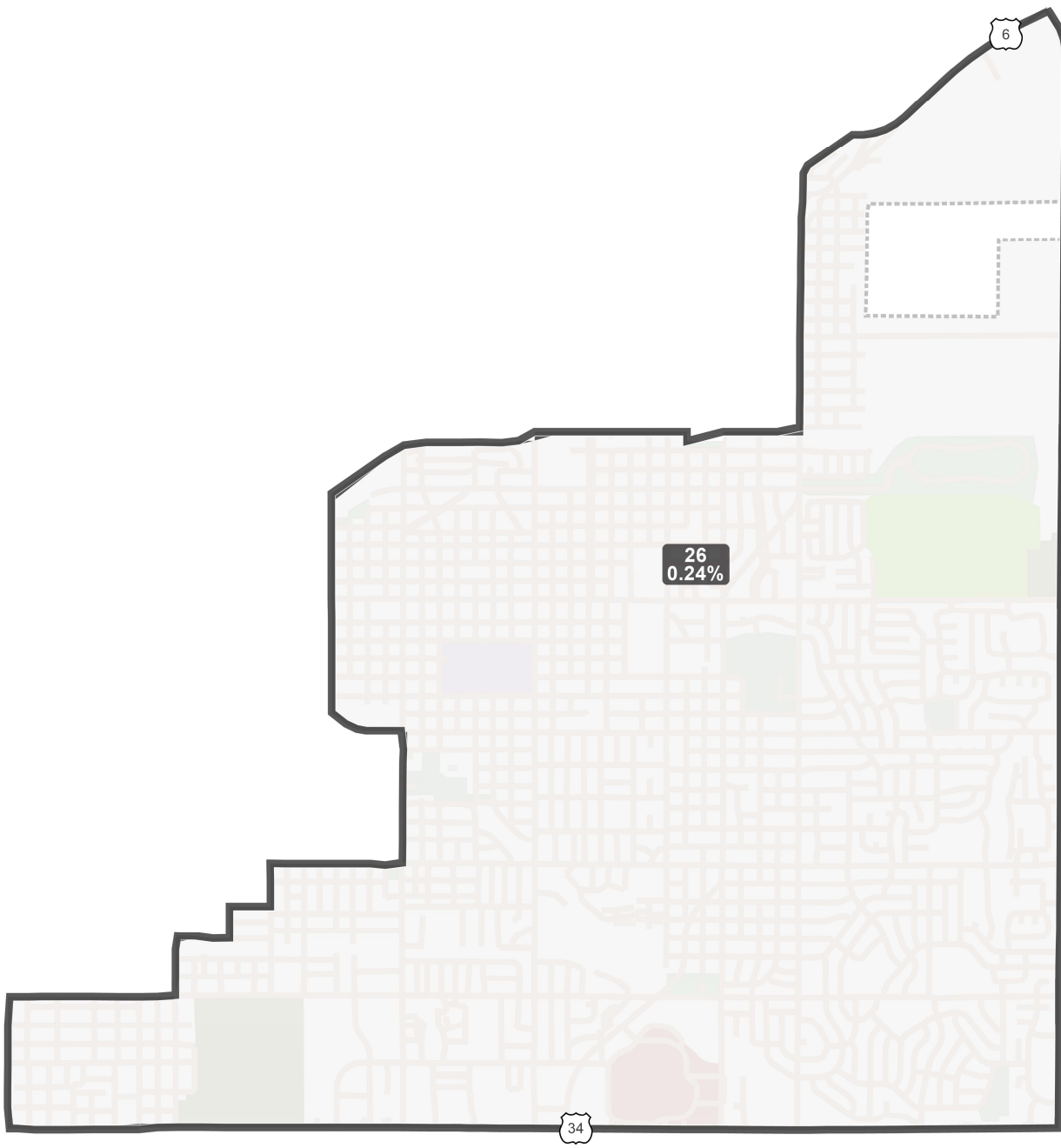
LEG21-13001-25 (Wayne Proposal, 9/9/21)
U.S. Bureau of the Census (Population Data), 2020



Created by - Legislative Research Office GIS
Source - U.S. Census Bureau
Date - September 13, 2021

Nebraska Legislative District 26 - LB4 (2021)

LEG21-13001-26



District 26 Statistics

Field	Value
District	26
Population	40127
Deviation	96
% Deviation	0.24%
18+_Pop	31534
% 18+_Pop	78.59%
18+_Wht	26085
% 18+_Wht	82.72%
H18+_Pop	2297
% H18+_Pop	7.28%
18+_Blk	1193
% 18+_Blk	3.78%
18+_WhtBlk	275
% 18+_WhtBlk	0.87%
18+_Ind	264
% 18+_Ind	0.84%
18+_Asn	1124
% 18+_Asn	3.56%
18+_Hwn	25
% 18+_Hwn	0.08%
18+_Oth	1037
% 18+_Oth	3.29%
ple in group quarters	1296
ple in group quarters	3.23%
Grp_Institutionalized	129
Grp_Institutionalized	0.32%
_Noninstitutionalized	1167
_Noninstitutionalized	2.91%
InGrp_Correctional	0
% InGrp_Correctional	0%
InGrp_Juvenile	12
% InGrp_Juvenile	0.03%
InGrp_Nursing	117
% InGrp_Nursing	0.29%
InGrp_College	1080
% InGrp_College	2.69%
InGrp_Military	0
% InGrp_Military	0%

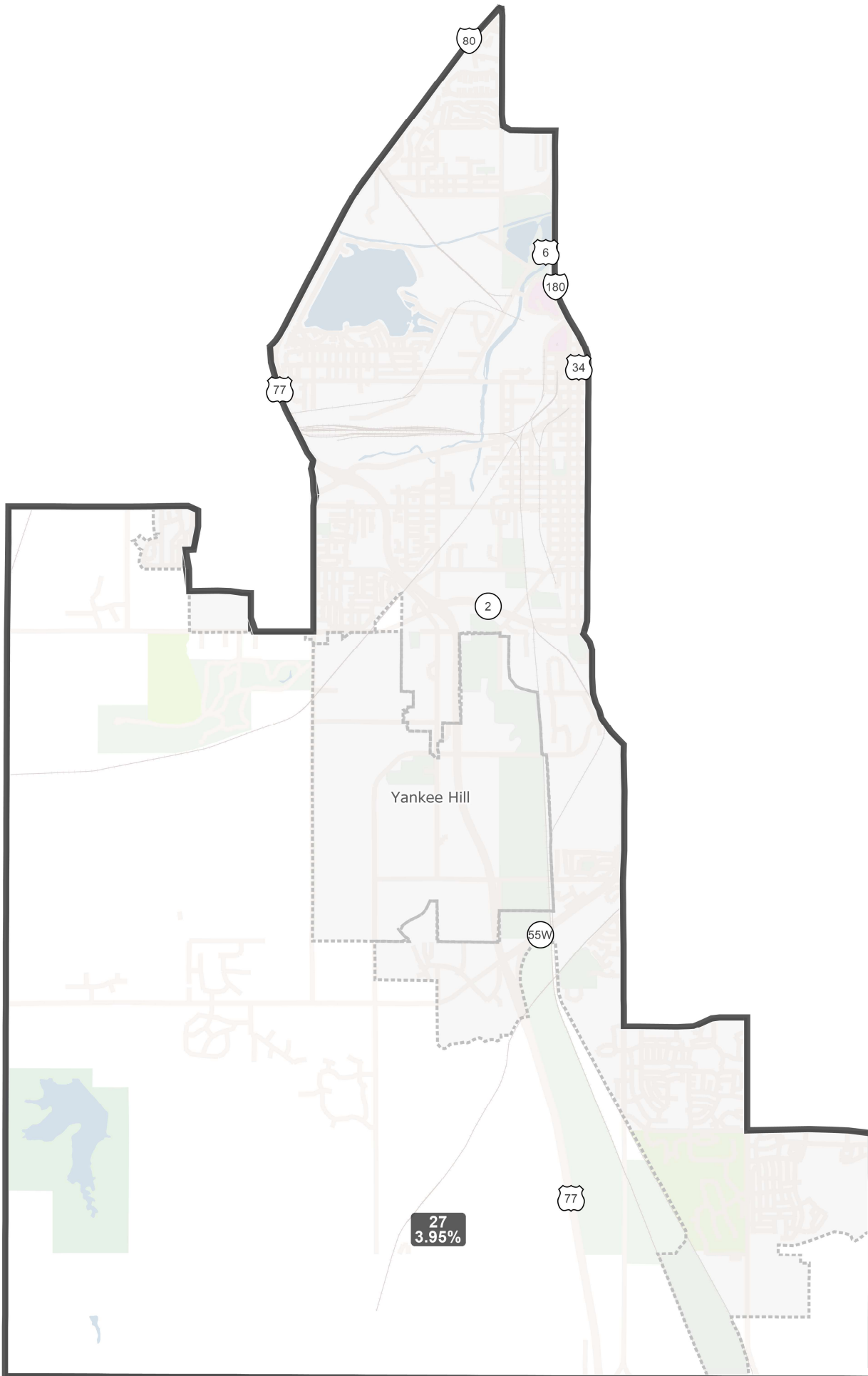
LEG21-13001-26
 (Wayne Proposal, 9/9/21)
 U.S. Bureau of the Census
 (Population Data), 2020



Created by - Legislative Research Office GIS
 Source - U.S. Census Bureau
 Date - September 13, 2021

Nebraska Legislative District 27 - LB4 (2021)

LEG21-13001-27



District 27 Statistics

Field	Value
District	27
Population	41611
Deviation	1,580
% Deviation	3.95%
18+_Pop	31808
% 18+_Pop	76.44%
18+_Wht	23850
% 18+_Wht	74.98%
H18+_Pop	3560
% H18+_Pop	11.19%
18+_Blk	2035
% 18+_Blk	6.4%
18+_WhtBlk	222
% 18+_WhtBlk	0.7%
18+_Ind	387
% 18+_Ind	1.22%
18+_Asn	1643
% 18+_Asn	5.17%
18+_Hwn	22
% 18+_Hwn	0.07%
18+_Oth	1847
% 18+_Oth	5.81%
ple in group quarters	3171
ple in group quarters	7.62%
Grp_Institutionalized	2622
Grp_Institutionalized	6.3%
_Noninstitutionalized	549
_Noninstitutionalized	1.32%
InGrp_Correctional	2581
% InGrp_Correctional	6.2%
InGrp_Juvenile	29
% InGrp_Juvenile	0.07%
InGrp_Nursing	12
% InGrp_Nursing	0.03%
InGrp_College	0
% InGrp_College	0%
InGrp_Military	0
% InGrp_Military	0%

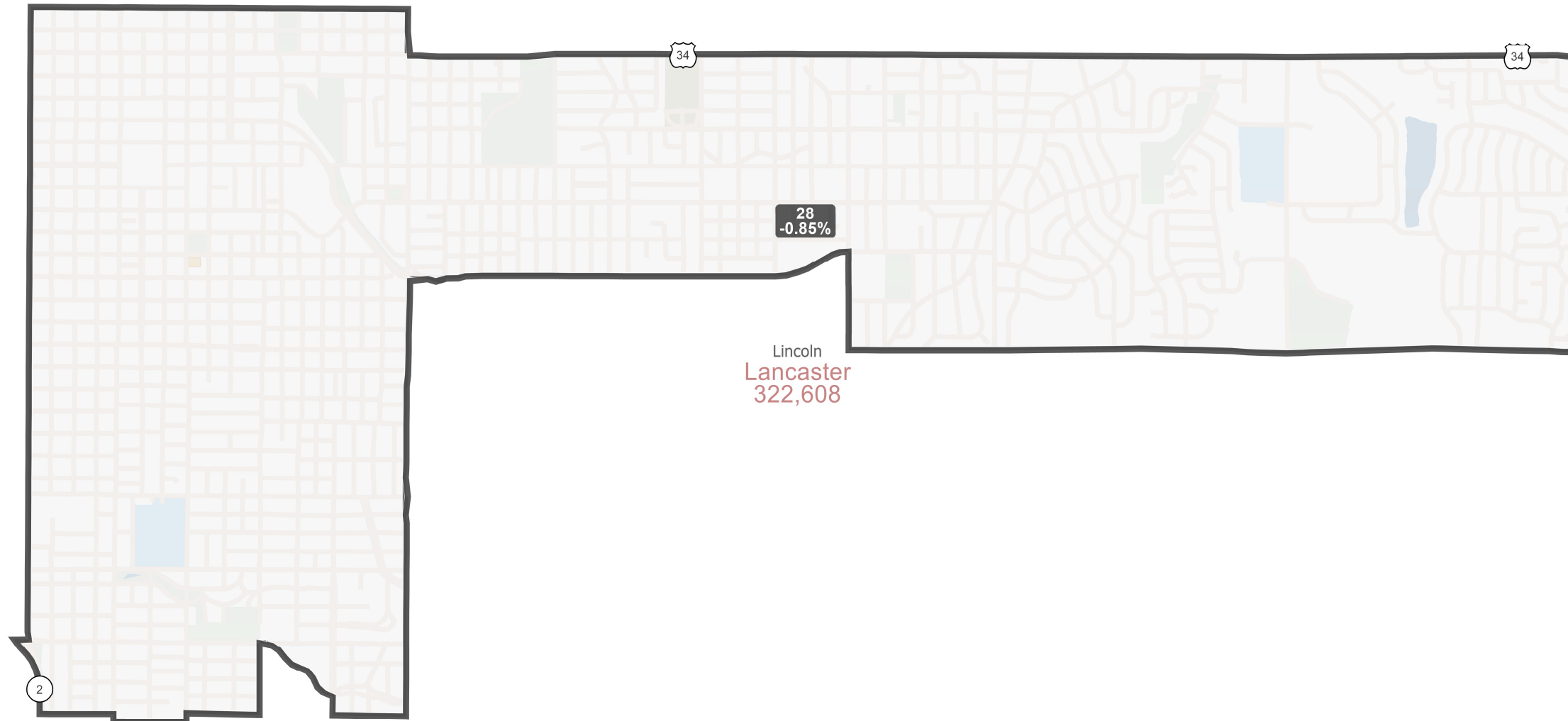
LEG21-13001-27
 (Wayne Proposal, 9/9/21)
 U.S. Bureau of the Census
 (Population Data), 2020



Created by - Legislative Research Office GIS
 Source - U.S. Census Bureau
 Date - September 13, 2021

Nebraska Legislative District 28 - LB4 (2021)

LEG21-13001-28



District 28 Statistics

Field	Value
District	28
Population	39692
Deviation	-339
% Deviation	-0.85%
18+_Pop	31436
% 18+_Pop	79.2%
18+_Wht	24336
% 18+_Wht	77.41%
H18+_Pop	2701
% H18+_Pop	8.59%
18+_Blk	1821
% 18+_Blk	5.79%
18+_WhtBlk	306
% 18+_WhtBlk	0.97%
18+_Ind	373
% 18+_Ind	1.19%
18+_Asn	1473
% 18+_Asn	4.69%
18+_Hwn	38
% 18+_Hwn	0.12%
18+_Oth	1306

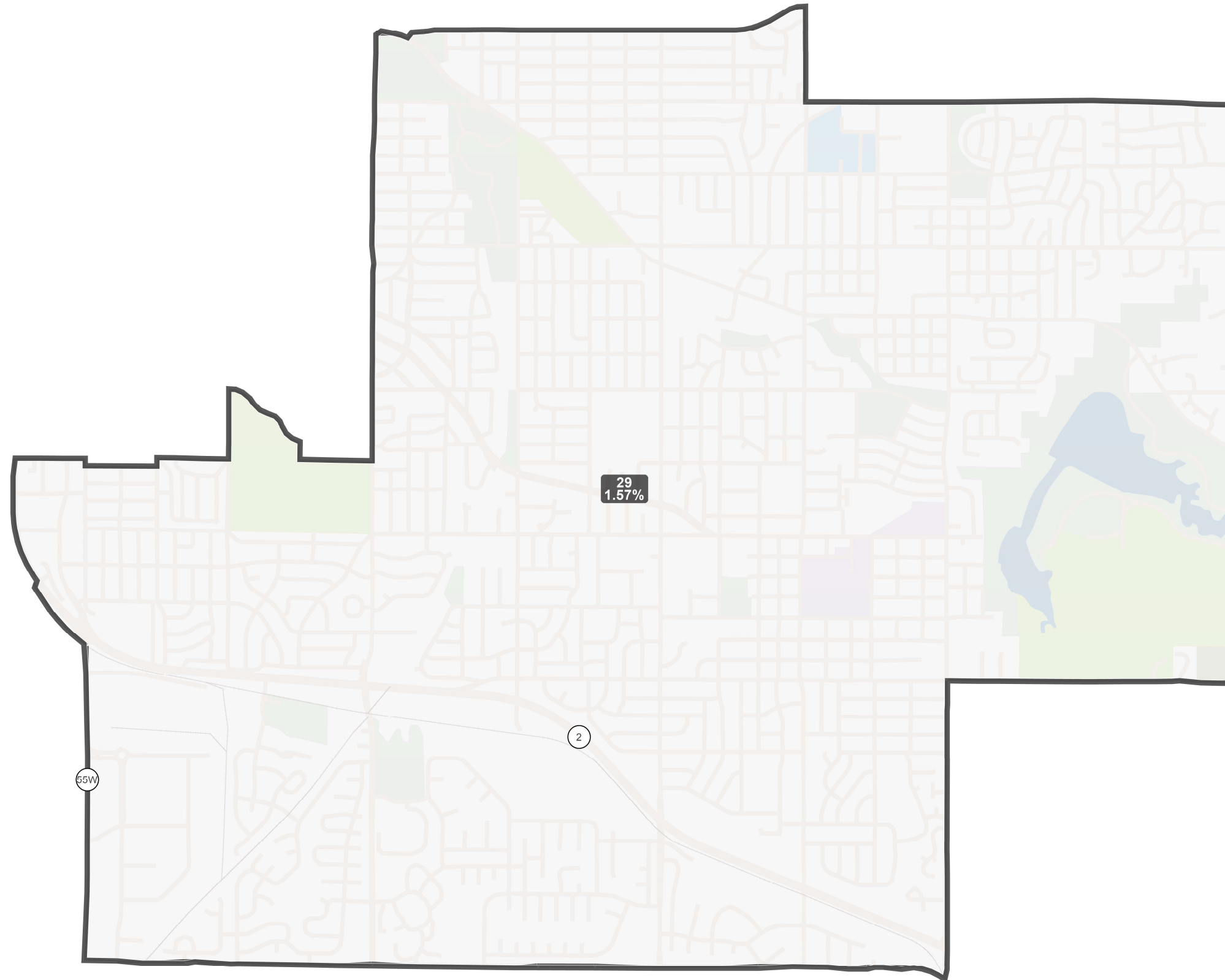
LEG21-13001-28 (Wayne Proposal, 9/9/21)
 U.S. Bureau of the Census (Population Data), 2020



Created by - Legislative Research Office GIS
 Source - U.S. Census Bureau
 Date - September 13, 2021

Nebraska Legislative District 29 - LB4 (2021)

LEG21-13001-29



District 29 Statistics

Field	Value
District	29
Population	40661
Deviation	630
% Deviation	1.57%
18+_Pop	31944
% 18+_Pop	78.56%
18+_Wht	27793
% 18+_Wht	87.01%
H18+_Pop	1690
% H18+_Pop	5.29%
18+_Blk	879
% 18+_Blk	2.75%
18+_WhtBlk	229
% 18+_WhtBlk	0.72%
18+_Ind	208
% 18+_Ind	0.65%
18+_Asn	671
% 18+_Asn	2.1%
18+_Hwn	33
% 18+_Hwn	0.1%
18+_Oth	734

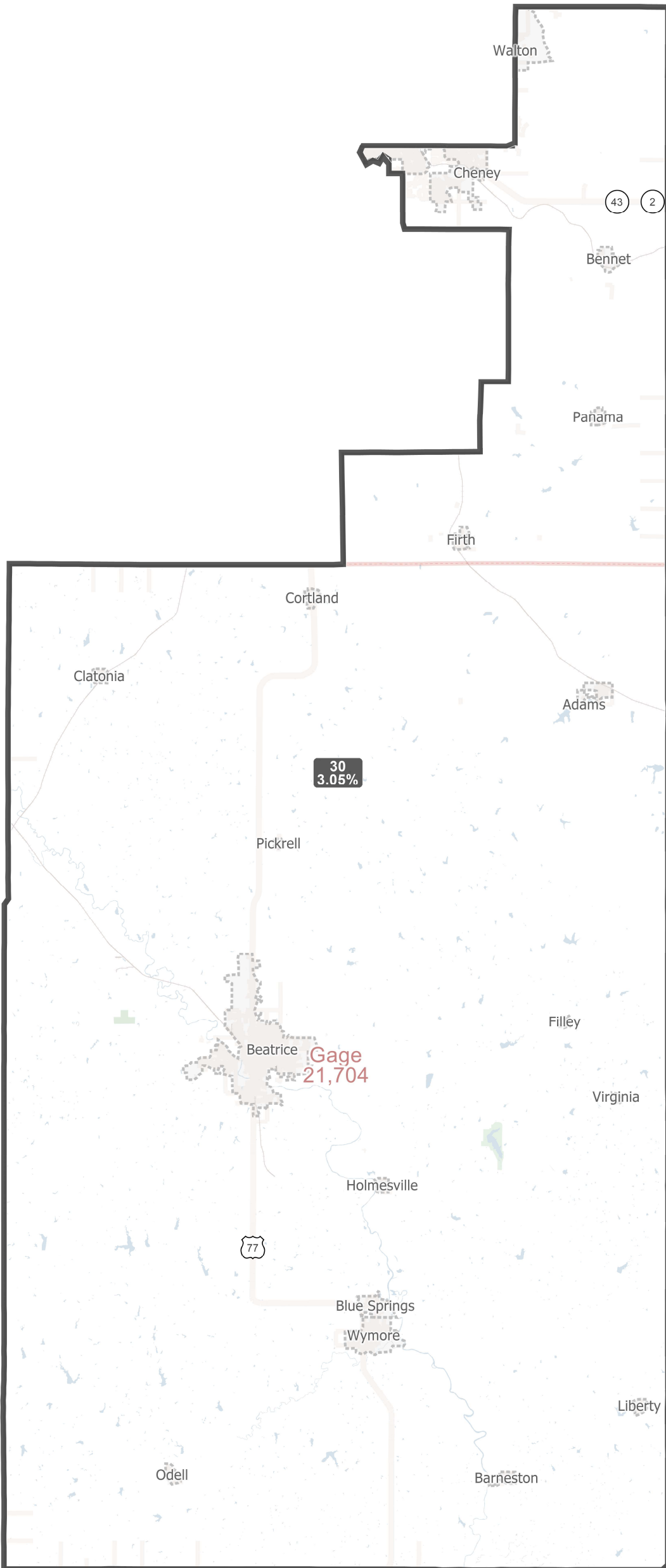
LEG21-13001-29 (Wayne Proposal, 9/9/21)
U.S. Bureau of the Census (Population Data), 2020



Created by - Legislative Research Office GIS
Source - U.S. Census Bureau
Date - September 13, 2021

Nebraska Legislative District 30 - LB4 (2021)

LEG21-13001-30



©2021 CALIPER; ©2020 HERE

District 30 Statistics

Field	Value
District	30
Population	41250
Deviation	1,219
% Deviation	3.05%
18+_Pop	30957
% 18+_Pop	75.05%
18+_Wht	28788
% 18+_Wht	92.99%
H18+_Pop	729
% H18+_Pop	2.35%
18+_Blk	237
% 18+_Blk	0.77%
18+_WhtBlk	111
% 18+_WhtBlk	0.36%
18+_Ind	74
% 18+_Ind	0.24%
18+_Asn	515
% 18+_Asn	1.66%
18+_Hwn	7
% 18+_Hwn	0.02%
18+_Oth	263
% 18+_Oth	0.85%
ple in group quarters	592
ple in group quarters	1.44%
Grp_Institutionalized	446
Grp_Institutionalized	1.08%
_Noninstitutionalized	146
_Noninstitutionalized	0.35%
InGrp_Correctional	17
% InGrp_Correctional	0.04%
InGrp_Juvenile	0
% InGrp_Juvenile	0%
InGrp_Nursing	429
% InGrp_Nursing	1.04%
InGrp_College	0
% InGrp_College	0%
InGrp_Military	0
% InGrp_Military	0%

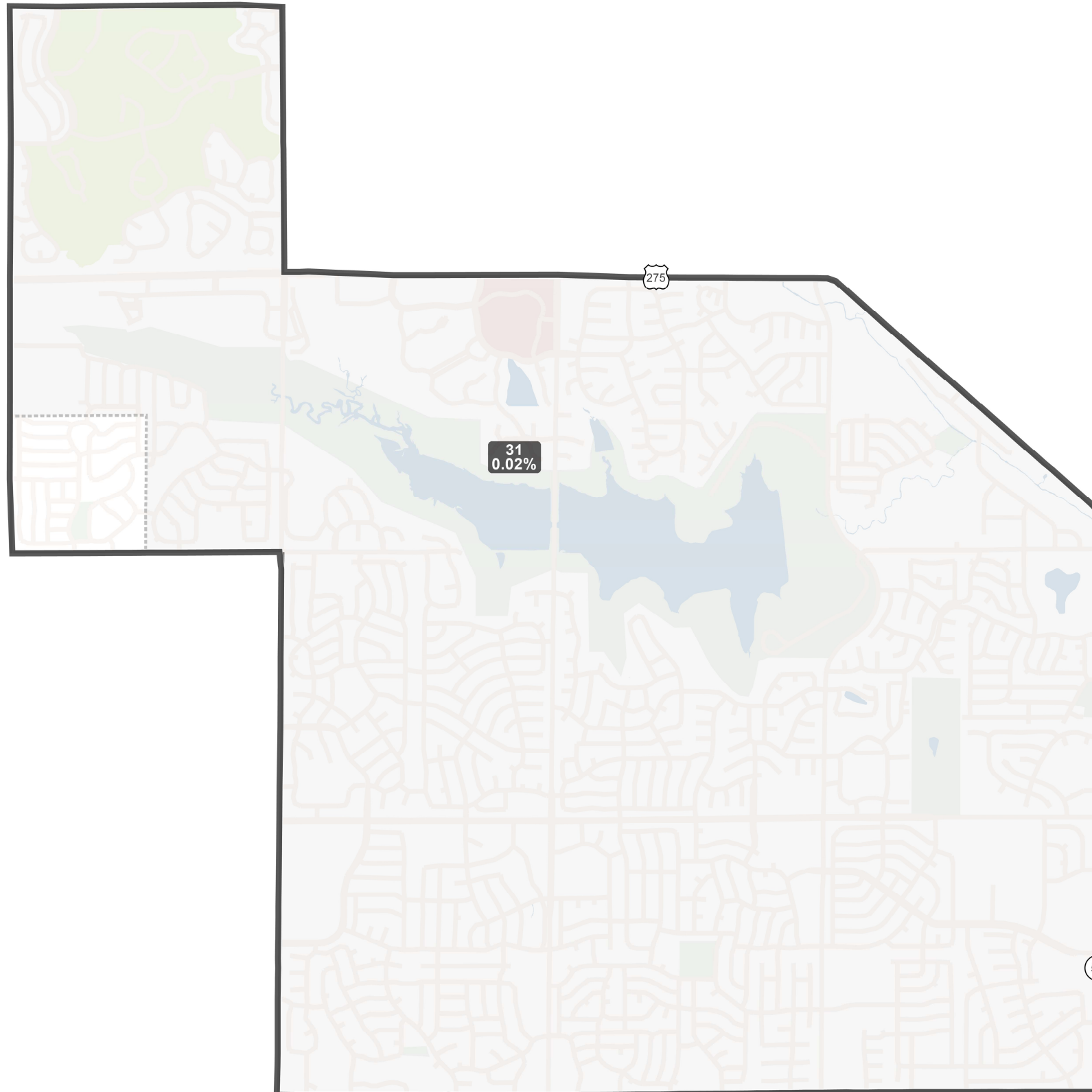
LEG21-13001-30
 (Wayne Proposal, 9/9/21)
 U.S. Bureau of the Census
 (Population Data), 2020



Created by - Legislative Research Office GIS
 Source - U.S. Census Bureau
 Date - September 13, 2021

Nebraska Legislative District 31 - LB4 (2021)

LEG21-13001-31



©2021 CALIPER; ©2020 HERE

District 31 Statistics

Field	Value
District	31
Population	40038
Deviation	7
% Deviation	0.02%
18+_Pop	29358
% 18+_Pop	73.33%
18+_Wht	25620
% 18+_Wht	87.27%
H18+_Pop	1335
% H18+_Pop	4.55%
18+_Blk	422
% 18+_Blk	1.44%
18+_WhtBlk	121
% 18+_WhtBlk	0.41%
18+_Ind	55
% 18+_Ind	0.19%
18+_Asn	1325
% 18+_Asn	4.51%
18+_Hwn	41
% 18+_Hwn	0.14%
18+_Oth	450

LEG21-13001-31 (Wayne Proposal, 9/9/21)
U.S. Bureau of the Census (Population Data), 2020



Created by - Legislative Research Office GIS
Source - U.S. Census Bureau
Date - September 13, 2021

Nebraska Legislative District 32 - LB4 (2021)

LEG21-13001-32



District 32 Statistics

Field	Value
District	32
Population	41996
Deviation	1,965
% Deviation	4.91%
18+_Pop	31203
% 18+_Pop	74.3%
18+_Wht	27243
% 18+_Wht	87.31%
H18+_Pop	3004
% H18+_Pop	9.63%
18+_Blk	202
% 18+_Blk	0.65%
18+_WhtBlk	57
% 18+_WhtBlk	0.18%
18+_Ind	189
% 18+_Ind	0.61%
18+_Asn	395
% 18+_Asn	1.27%
18+_Hwn	29
% 18+_Hwn	0.09%
18+_Oth	1639

LEG21-13001-32 (Wayne Proposal, 9/9/21)
U.S. Bureau of the Census (Population Data), 2020



Created by - Legislative Research Office GIS
Source - U.S. Census Bureau
Date - September 13, 2021

Legislature - LB4
District 32
LEG21-13001-32A

Seward
17,609

27
3.95%

24
4.49%

Otoe
15,912

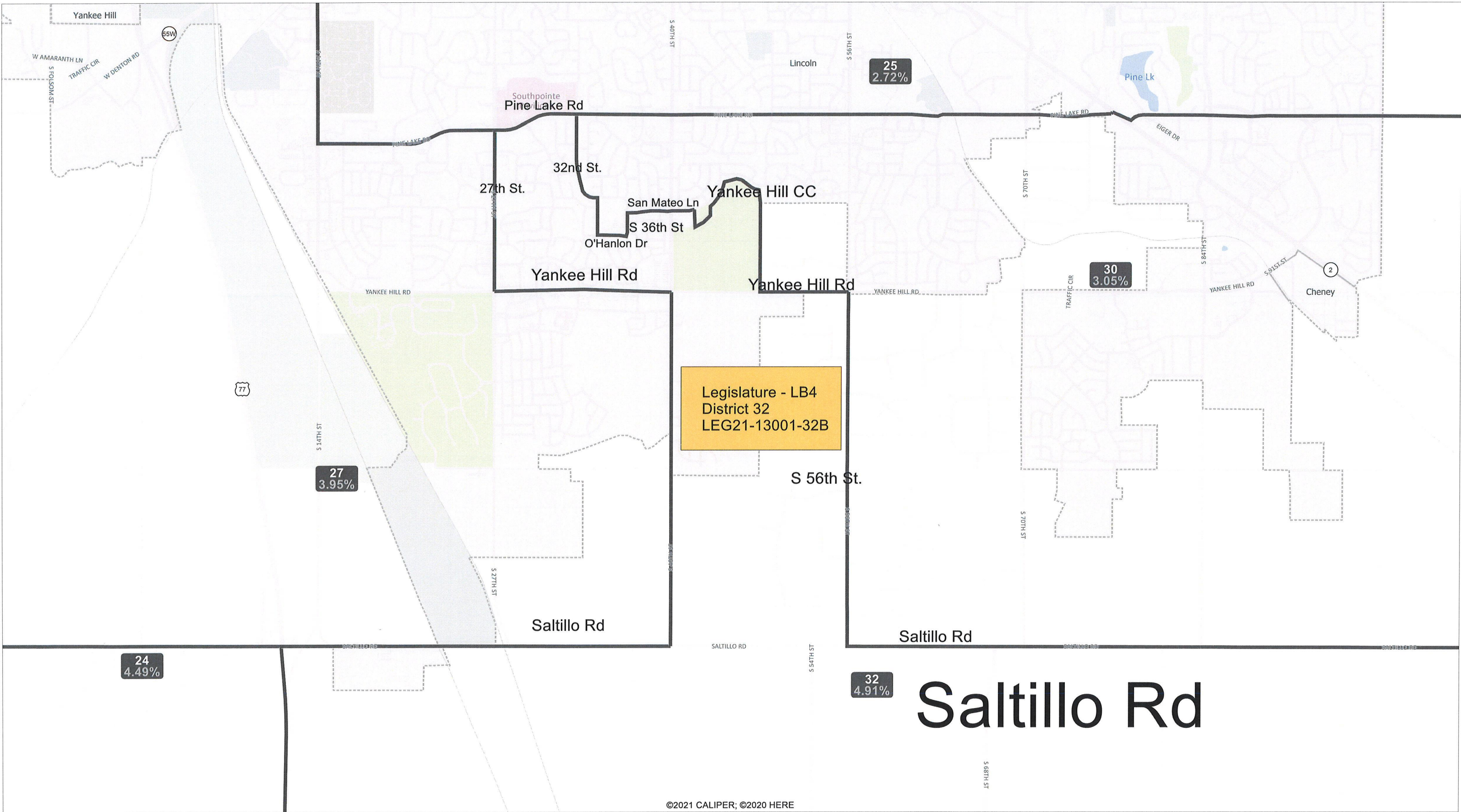
1
-3.35%

Saline
14,292

32
4.91%

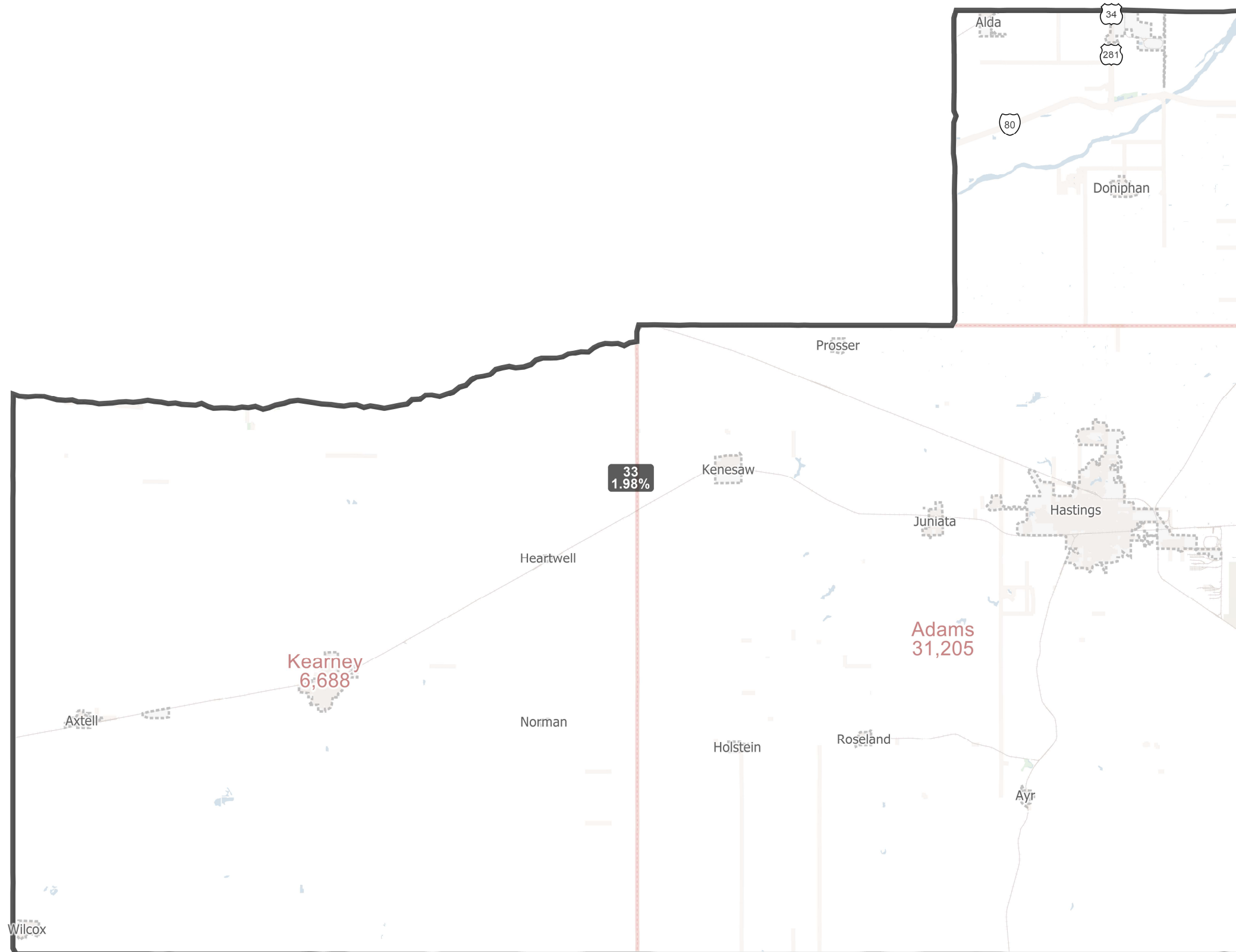
30
3.05%

Johnson
5,290



Nebraska Legislative District 33 - LB4 (2021)

LEG21-13001-33



District 33 Statistics

Field	Value
District	33
Population	40824
Deviation	793
% Deviation	1.98%
18+_Pop	31089
% 18+_Pop	76.15%
18+_Wht	27625
% 18+_Wht	88.86%
H18+_Pop	2580
% H18+_Pop	8.3%
18+_Blk	204
% 18+_Blk	0.66%
18+_WhtBlk	76
% 18+_WhtBlk	0.24%
18+_Ind	151
% 18+_Ind	0.49%
18+_Asn	354
% 18+_Asn	1.14%
18+_Hwn	9
% 18+_Hwn	0.03%
18+_Oth	1218

LEG21-13001-33 (Wayne Proposal, 9/9/21)
U.S. Bureau of the Census (Population Data), 2020

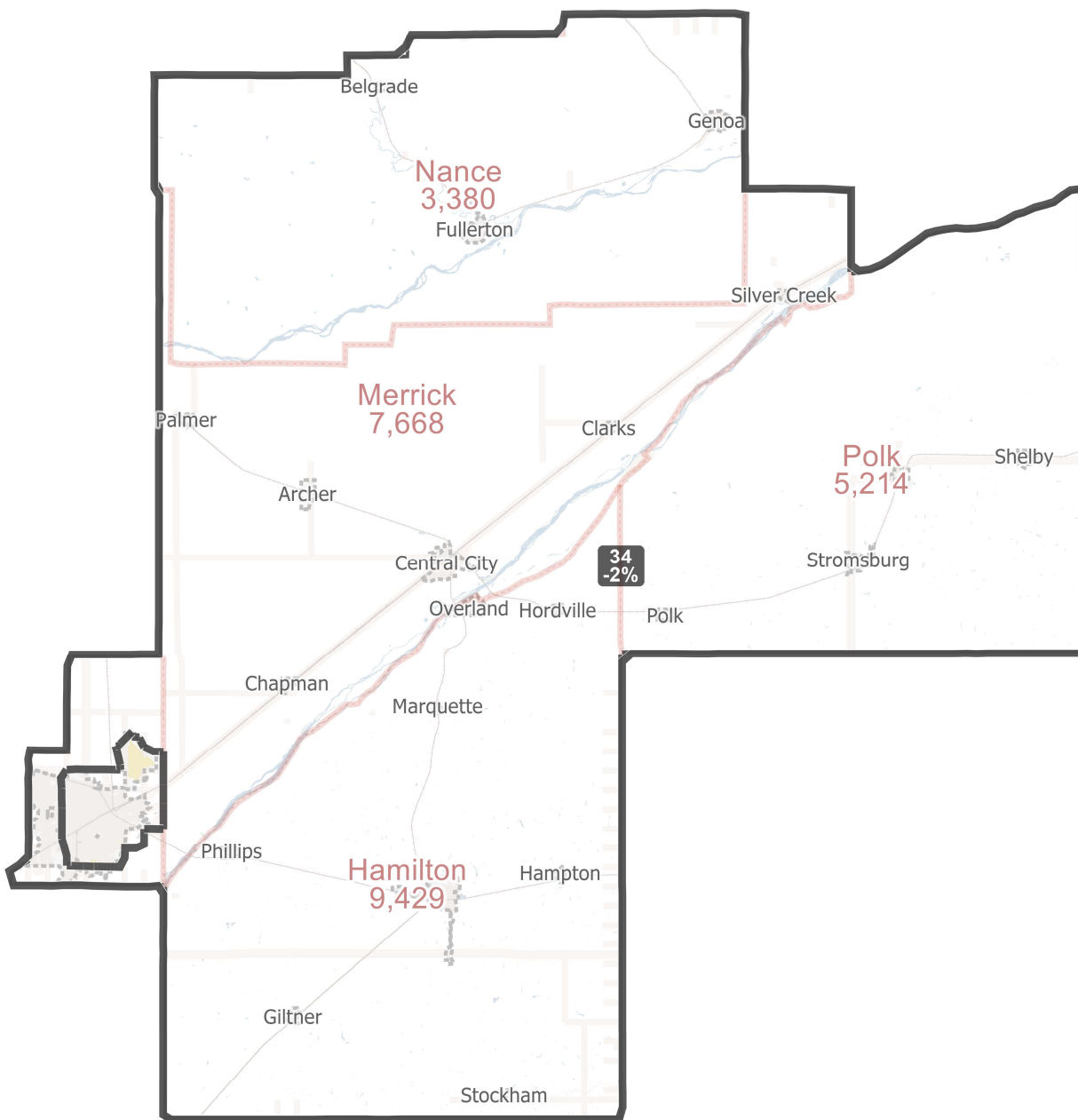


Created by - Legislative Research Office GIS
Source - U.S. Census Bureau
Date - September 13, 2021

Wilcox

Nebraska Legislative District 34 - LB4 (2021)

LEG21-13001-34



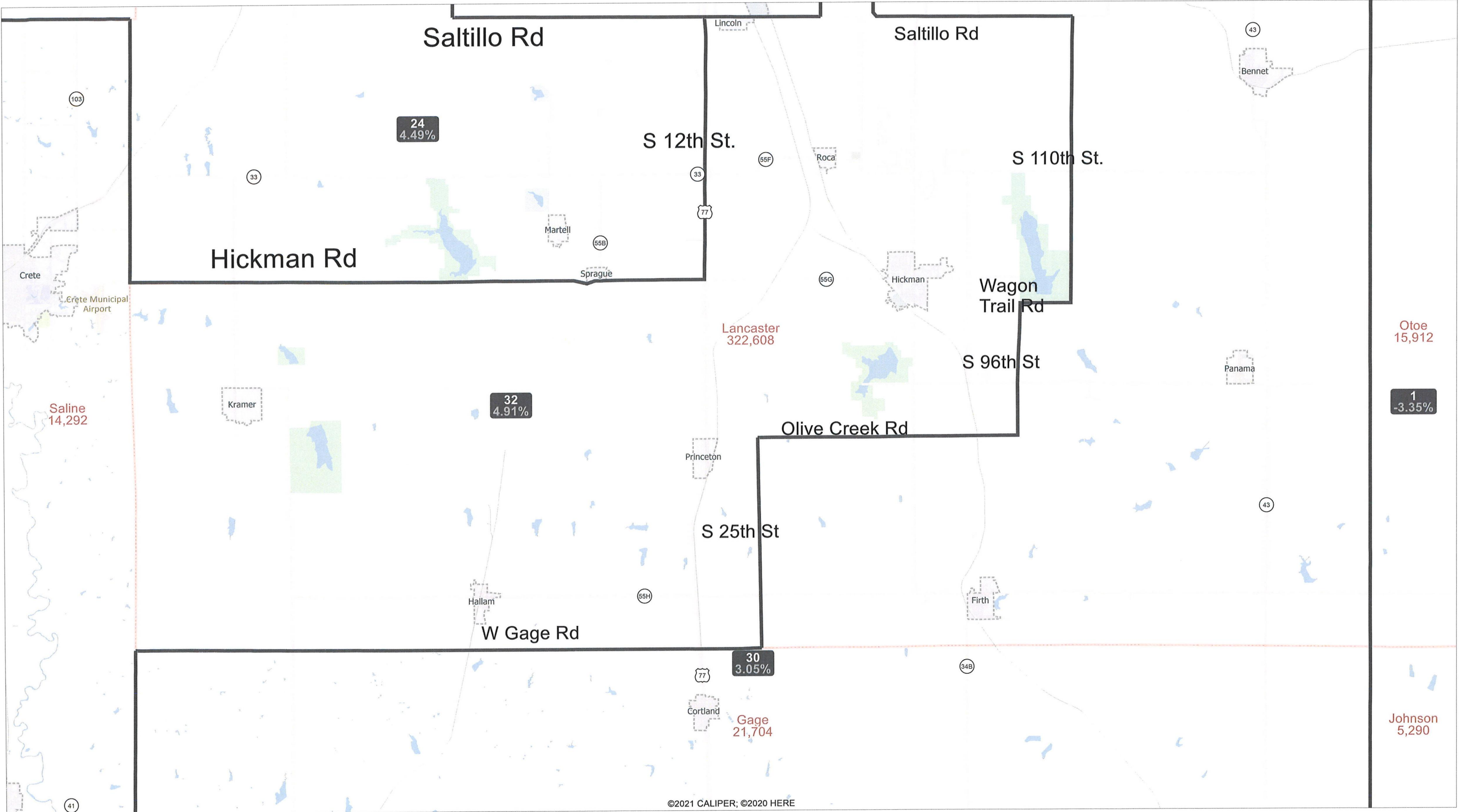
District 34 Statistics

Field	Value
District	34
Population	39232
Deviation	-799
% Deviation	-2%
18+_Pop	29442
% 18+_Pop	75.05%
18+_Wht	27148
% 18+_Wht	92.21%
H18+_Pop	1642
% H18+_Pop	5.58%
18+_Blk	139
% 18+_Blk	0.47%
18+_WhtBlk	40
% 18+_WhtBlk	0.14%
18+_Ind	140
% 18+_Ind	0.48%
18+_Asn	195
% 18+_Asn	0.66%
18+_Hwn	5
% 18+_Hwn	0.02%
18+_Oth	723
% 18+_Oth	2.46%
ple in group quarters	719
ple in group quarters	1.83%
Grp_Institutionalized	577
Grp_Institutionalized	1.47%
_Noninstitutionalized	142
_Noninstitutionalized	0.36%
InGrp_Correctional	21
% InGrp_Correctional	0.05%
InGrp_Juvenile	0
% InGrp_Juvenile	0%
InGrp_Nursing	556
% InGrp_Nursing	1.42%
InGrp_College	5
% InGrp_College	0.01%
InGrp_Military	0
% InGrp_Military	0%

LEG21-13001-34
 (Wayne Proposal, 9/9/21)
 U.S. Bureau of the Census
 (Population Data), 2020



Created by - Legislative Research Office GIS
 Source - U.S. Census Bureau
 Date - September 13, 2021



Saltillo Rd

Saltillo Rd

Hickman Rd

S 12th St.

S 110th St.

Wagon Trail Rd

S 96th St

Olive Creek Rd

S 25th St

W Gage Rd

24
4.49%

32
4.91%

30
3.05%

1
-3.35%

Lancaster
322,608

Gage
21,704

Otoe
15,912

Johnson
5,290

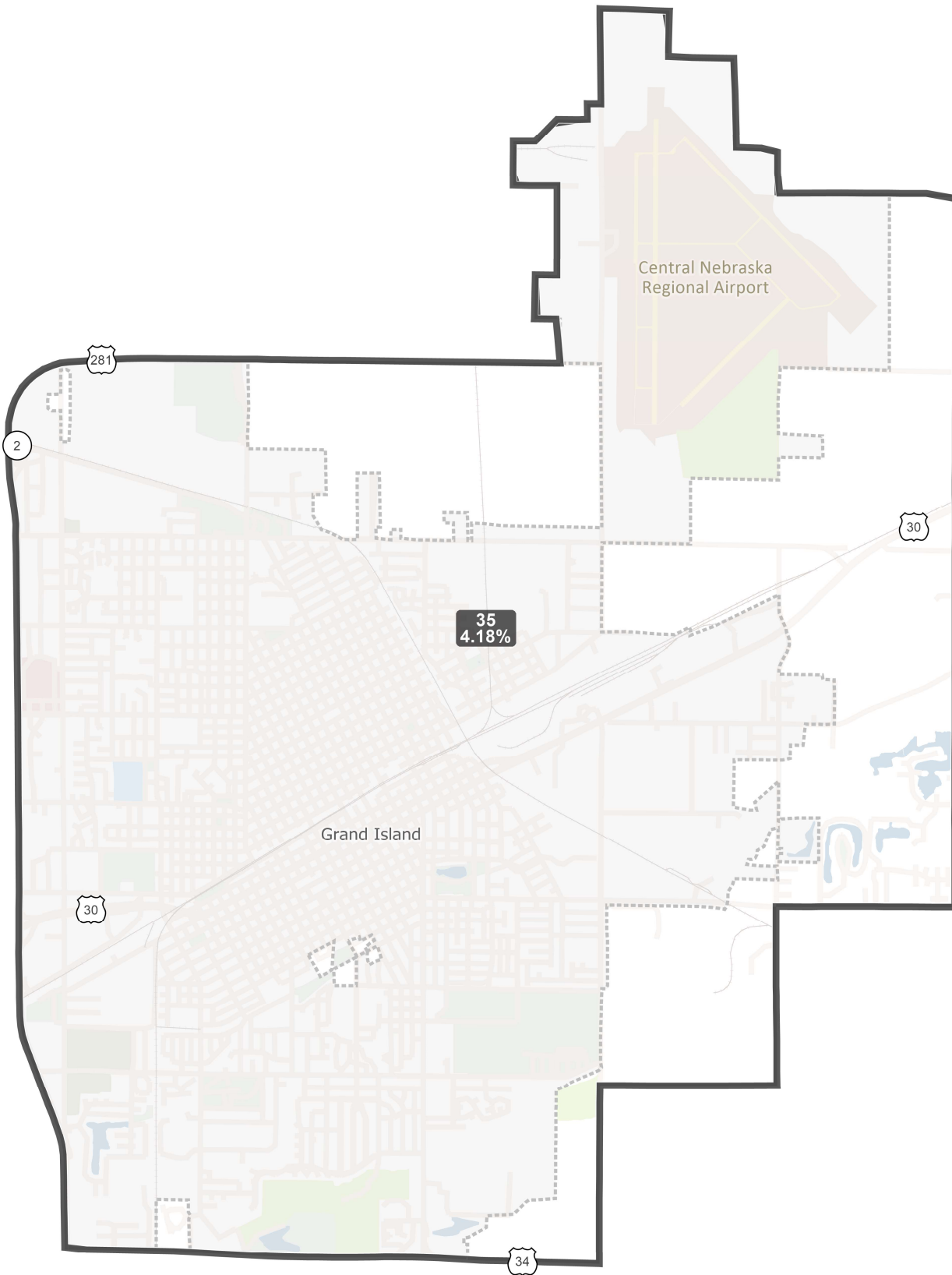
Saline
14,292

103

41

Nebraska Legislative District 35 - LB4 (2021)

LEG21-13001-35



District 35 Statistics

Field	Value
District	35
Population	41706
Deviation	1,675
% Deviation	4.18%
18+_Pop	30316
% 18+_Pop	72.69%
18+_Wht	19793
% 18+_Wht	65.29%
H18+_Pop	10346
% H18+_Pop	34.13%
18+_Blk	1083
% 18+_Blk	3.57%
18+_WhtBlk	80
% 18+_WhtBlk	0.26%
18+_Ind	491
% 18+_Ind	1.62%
18+_Asn	399
% 18+_Asn	1.32%
18+_Hwn	35
% 18+_Hwn	0.12%
18+_Oth	5528
% 18+_Oth	18.23%
ple in group quarters	799
ple in group quarters	1.92%
Grp_Institutionalized	536
Grp_Institutionalized	1.29%
_Noninstitutionalized	263
_Noninstitutionalized	0.63%
InGrp_Correctional	226
% InGrp_Correctional	0.54%
InGrp_Juvenile	0
% InGrp_Juvenile	0%
InGrp_Nursing	310
% InGrp_Nursing	0.74%
InGrp_College	0
% InGrp_College	0%
InGrp_Military	0
% InGrp_Military	0%

LEG21-13001-35
 (Wayne Proposal, 9/9/21)
 U.S. Bureau of the Census
 (Population Data), 2020



Created by - Legislative Research Office GIS
 Source - U.S. Census Bureau
 Date - September 13, 2021

Nebraska Legislative District 36 - LB4 (2021)

LEG21-13001-36



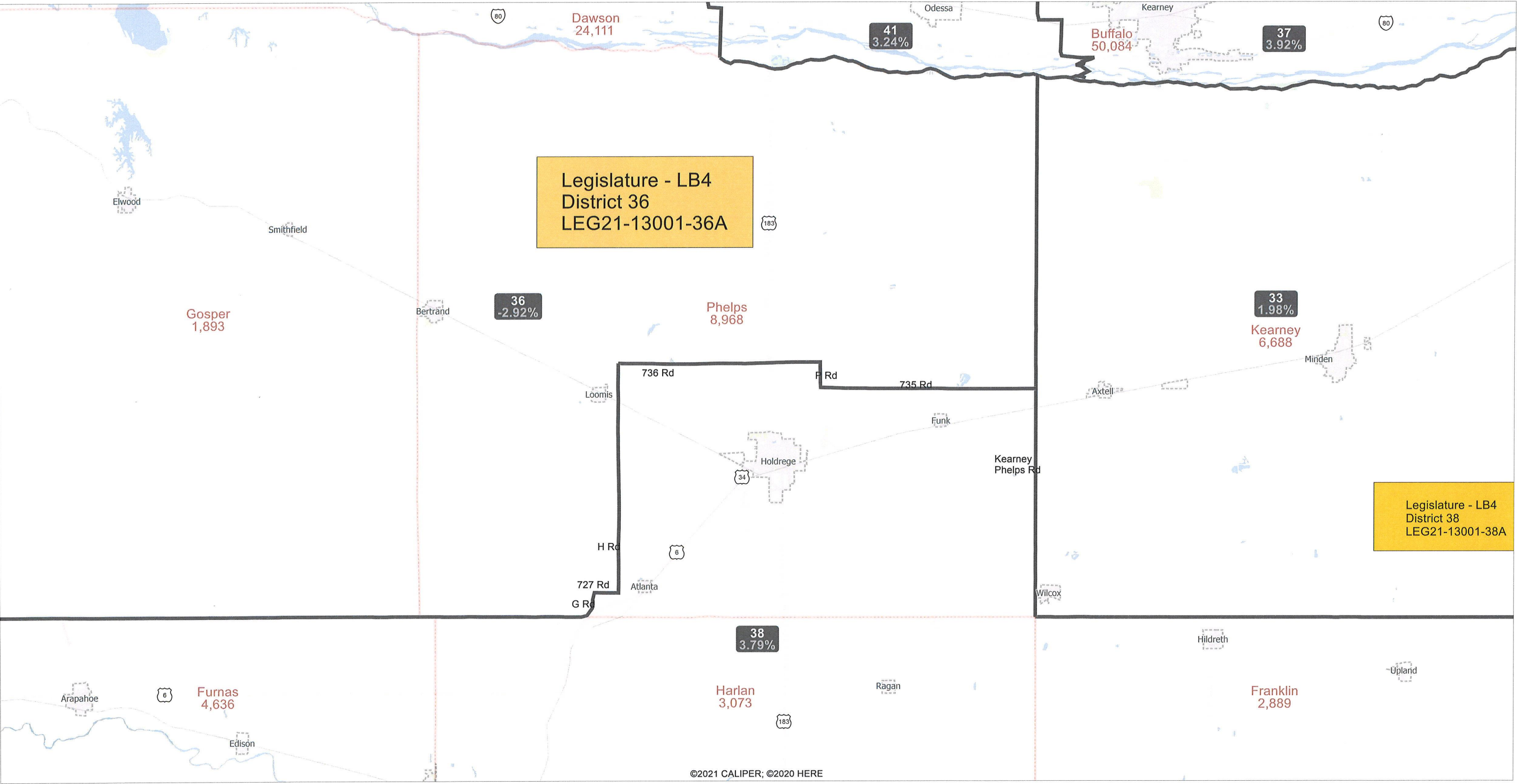
District 36 Statistics

Field	Value
District	36
Population	38863
Deviation	-1,168
% Deviation	-2.92%
18+_Pop	28611
% 18+_Pop	73.62%
18+_Wht	22197
% 18+_Wht	77.58%
H18+_Pop	5805
% H18+_Pop	20.29%
18+_Blk	782
% 18+_Blk	2.73%
18+_WhtBlk	60
% 18+_WhtBlk	0.21%
18+_Ind	216
% 18+_Ind	0.75%
18+_Asn	177
% 18+_Asn	0.62%
18+_Hwn	29
% 18+_Hwn	0.1%
18+_Oth	3260
% 18+_Oth	11.39%
ple in group quarters	394
ple in group quarters	1.01%
Grp_Institutionalized	364
Grp_Institutionalized	0.94%
_Noninstitutionalized	30
_Noninstitutionalized	0.08%
InGrp_Correctional	83
% InGrp_Correctional	0.21%
InGrp_Juvenile	16
% InGrp_Juvenile	0.04%
InGrp_Nursing	265
% InGrp_Nursing	0.68%
InGrp_College	0
% InGrp_College	0%
InGrp_Military	0
% InGrp_Military	0%

LEG21-13001-36
 (Wayne Proposal, 9/9/21)
 U.S. Bureau of the Census
 (Population Data), 2020



Created by - Legislative Research Office GIS
 Source - U.S. Census Bureau
 Date - September 13, 2021

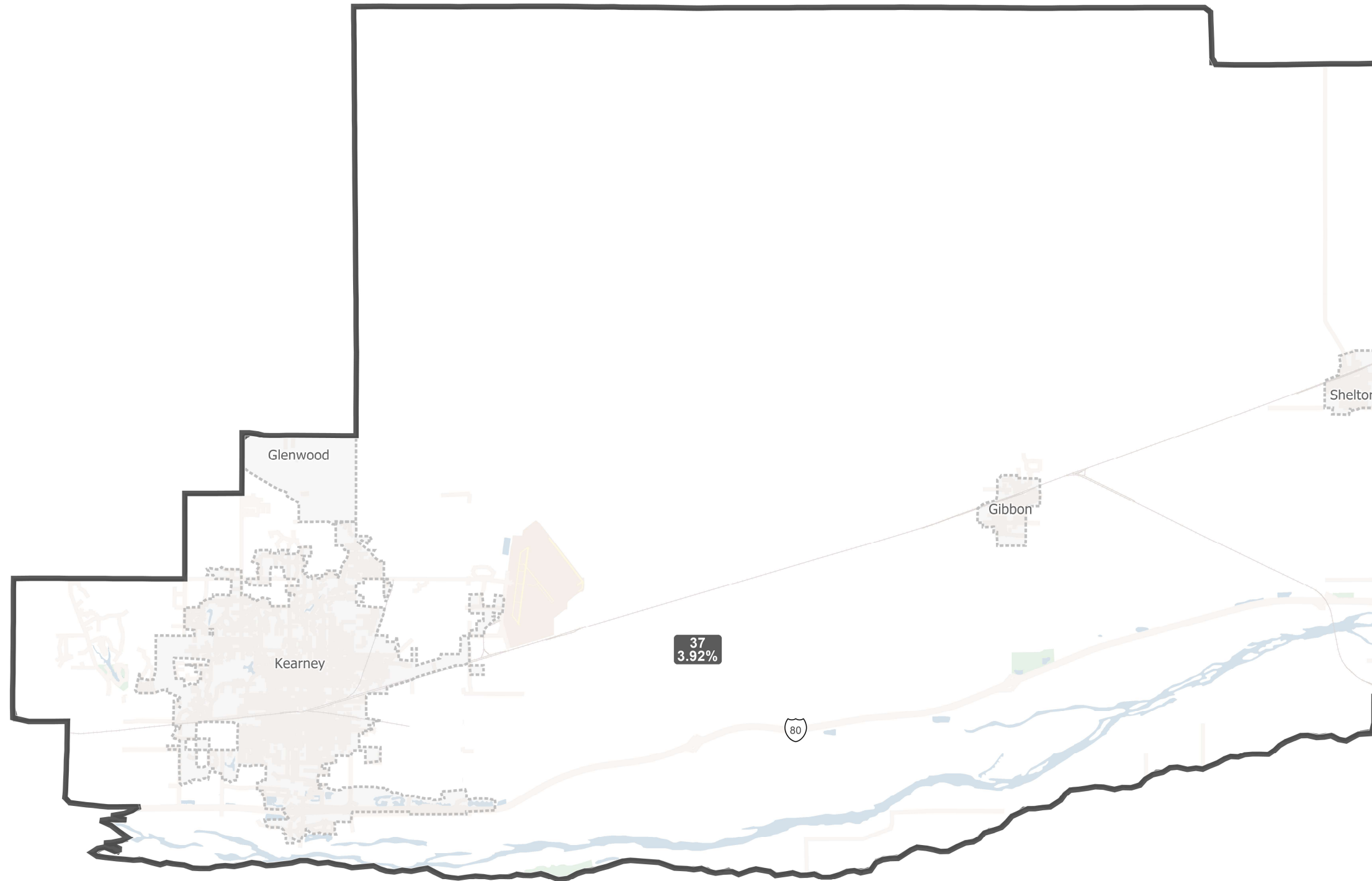


Legislature - LB4
District 36
LEG21-13001-36A

Legislature - LB4
District 38
LEG21-13001-38A

Nebraska Legislative District 37 - LB4 (2021)

LEG21-13001-37



District 37 Statistics

Field	Value
District	37
Population	41600
Deviation	1,569
% Deviation	3.92%
18+_Pop	31867
% 18+_Pop	76.6%
18+_Wht	27646
% 18+_Wht	86.75%
H18+_Pop	3064
% H18+_Pop	9.61%
18+_Blk	439
% 18+_Blk	1.38%
18+_WhtBlk	81
% 18+_WhtBlk	0.25%
18+_Ind	179
% 18+_Ind	0.56%
18+_Asn	568
% 18+_Asn	1.78%
18+_Hwn	24
% 18+_Hwn	0.08%
18+_Oth	1499

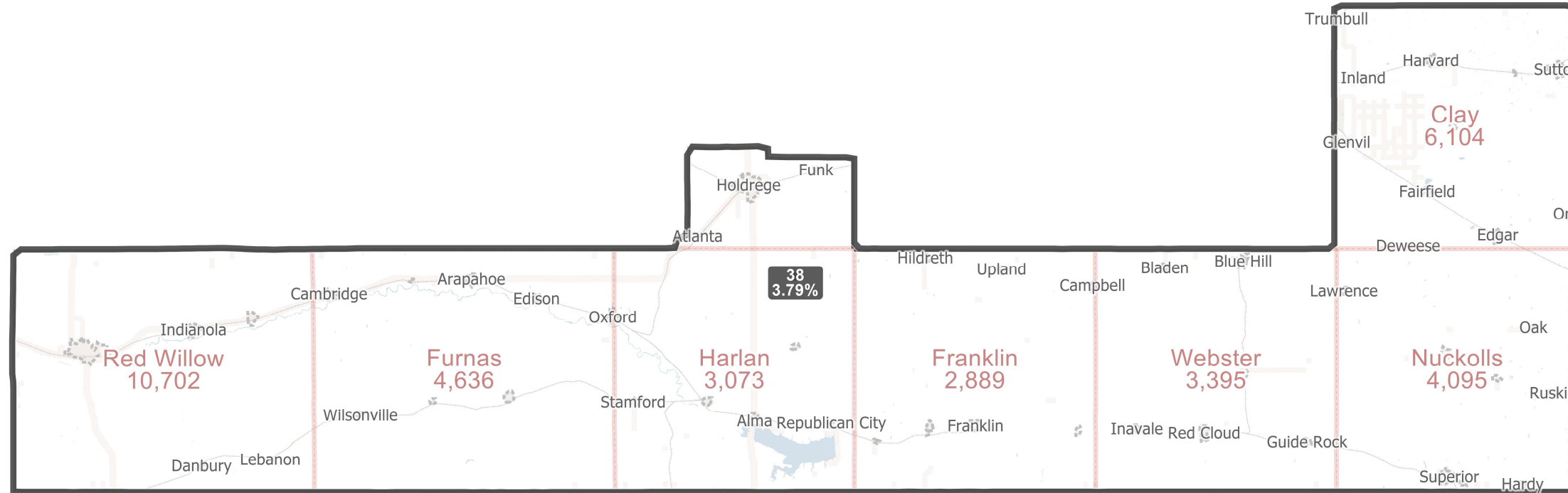
LEG21-13001-37 (Wayne Proposal, 9/9/21)
 U.S. Bureau of the Census (Population Data), 2020



Created by - Legislative Research Office GIS
 Source - U.S. Census Bureau
 Date - September 13, 2021

Nebraska Legislative District 38 - LB4 (2021)

LEG21-13001-38



District 38 Statistics

Field	Value
District	38
Population	41548
Deviation	1,517
% Deviation	3.79%
18+_Pop	32248
% 18+_Pop	77.62%
18+_Wht	30187
% 18+_Wht	93.61%
H18+_Pop	1331
% H18+_Pop	4.13%
18+_Blk	150
% 18+_Blk	0.47%
18+_WhtBlk	59
% 18+_WhtBlk	0.18%
18+_Ind	141
% 18+_Ind	0.44%
18+_Asn	92
% 18+_Asn	0.29%
18+_Hwn	12
% 18+_Hwn	0.04%
18+_Oth	575

LEG21-13001-38 (Wayne Proposal, 9/9/21)
U.S. Bureau of the Census (Population Data), 2020



Created by - Legislative Research Office GIS
Source - U.S. Census Bureau
Date - September 13, 2021

Legislature - LB4
District 38
LEG21-13001-38A

36
-2.92%

Kearney
6,688
33
1.98%

38
3.79%

Harlan
3,073

Franklin
2,889

Phelps
8,968

Kearney
Phelps Rd

736 Rd

735 Rd

727 Rd

G Rd

H Rd

F Rd

Funk

Axtell

Minden

Norman

Wilcox

Hildreth

Upland

Ragan

Atlanta

Loomis

34

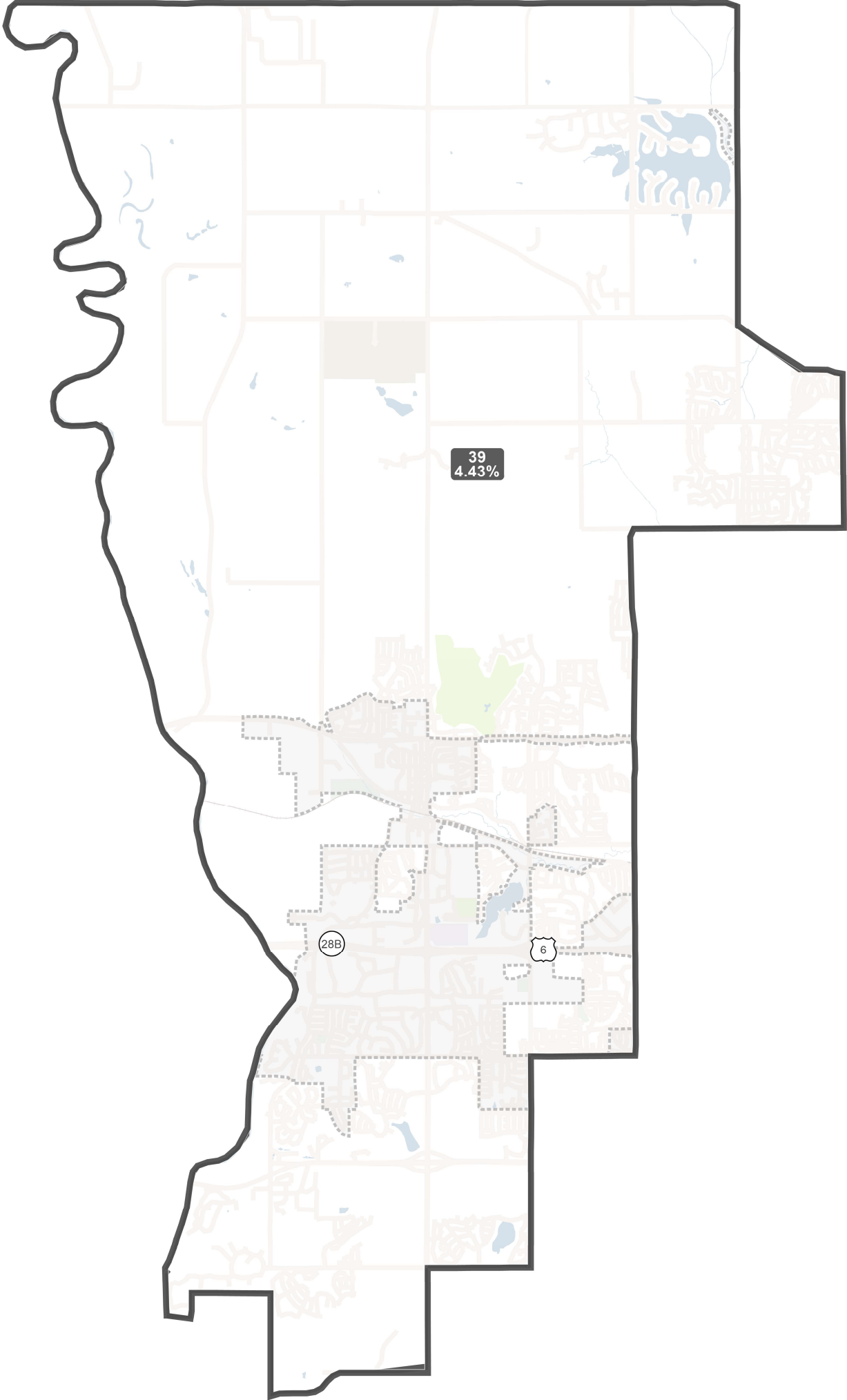
183

6

183

Nebraska Legislative District 39 - LB4 (2021)

LEG21-13001-39



District 39 Statistics

Field	Value
District	39
Population	41804
Deviation	1,773
% Deviation	4.43%
18+_Pop	28398
% 18+_Pop	67.93%
18+_Wht	25343
% 18+_Wht	89.24%
H18+_Pop	878
% H18+_Pop	3.09%
18+_Blk	357
% 18+_Blk	1.26%
18+_WhtBlk	106
% 18+_WhtBlk	0.37%
18+_Ind	67
% 18+_Ind	0.24%
18+_Asn	1163
% 18+_Asn	4.1%
18+_Hwn	13
% 18+_Hwn	0.05%
18+_Oth	319
% 18+_Oth	1.12%
ple in group quarters	209
ple in group quarters	0.5%
Grp_Institutionalized	174
Grp_Institutionalized	0.42%
_Noninstitutionalized	35
_Noninstitutionalized	0.08%
InGrp_Correctional	0
% InGrp_Correctional	0%
InGrp_Juvenile	0
% InGrp_Juvenile	0%
InGrp_Nursing	174
% InGrp_Nursing	0.42%
InGrp_College	0
% InGrp_College	0%
InGrp_Military	0
% InGrp_Military	0%

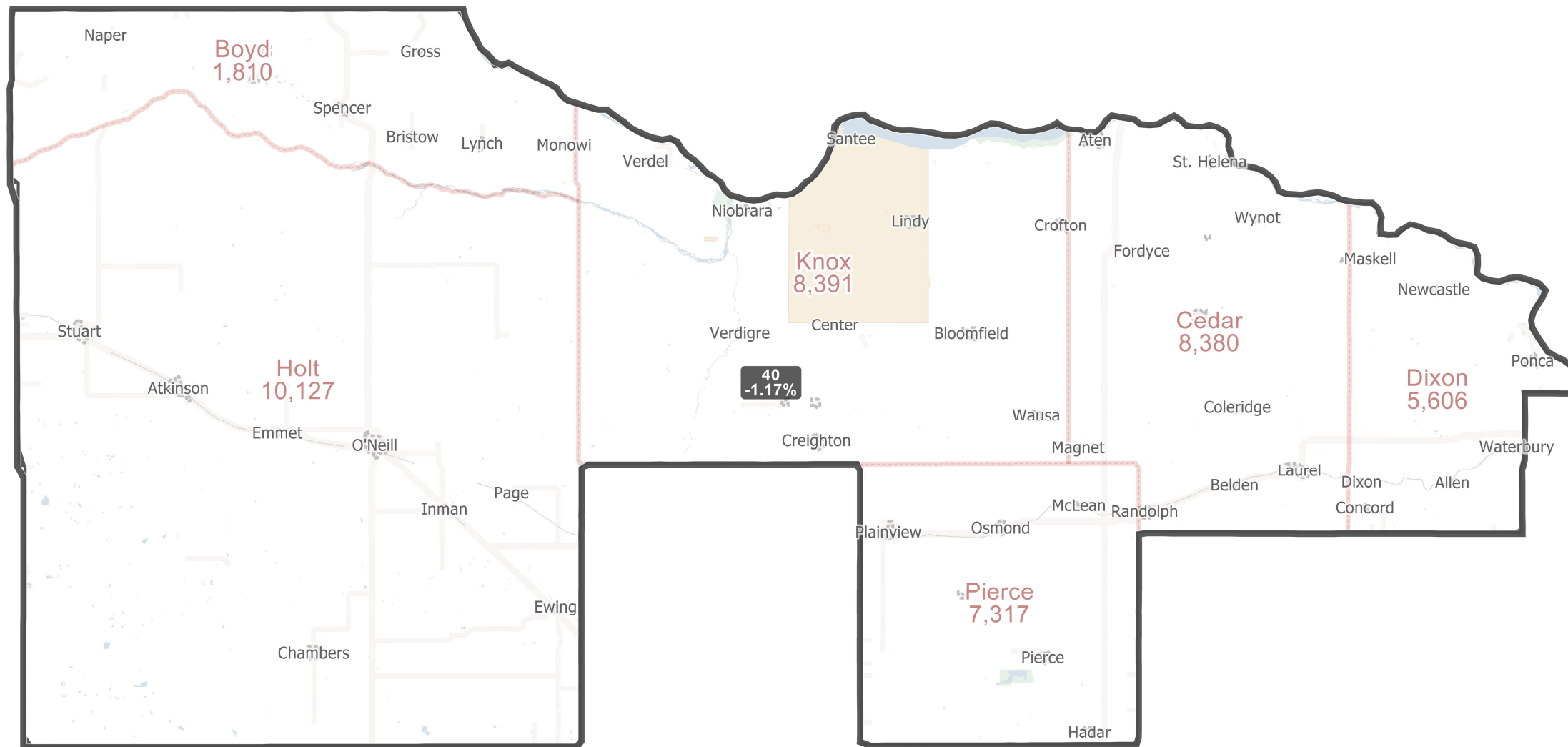
LEG21-13001-39
 (Wayne Proposal, 9/9/21)
 U.S. Bureau of the Census
 (Population Data), 2020



Created by - Legislative Research Office GIS
 Source - U.S. Census Bureau
 Date - September 13, 2021

Nebraska Legislative District 40 - LB4 (2021)

LEG21-13001-40



District 40 Statistics

Field	Value
District	40
Population	39561
Deviation	-470
% Deviation	-1.17%
18+_Pop	29954
% 18+_Pop	75.72%
18+_Wht	28145
% 18+_Wht	93.96%
H18+_Pop	703
% H18+_Pop	2.35%
18+_Blk	88
% 18+_Blk	0.29%
18+_WhtBlk	52
% 18+_WhtBlk	0.17%
18+_Ind	624
% 18+_Ind	2.08%
18+_Asn	94
% 18+_Asn	0.31%
18+_Hwn	5
% 18+_Hwn	0.02%
18+_Oth	338

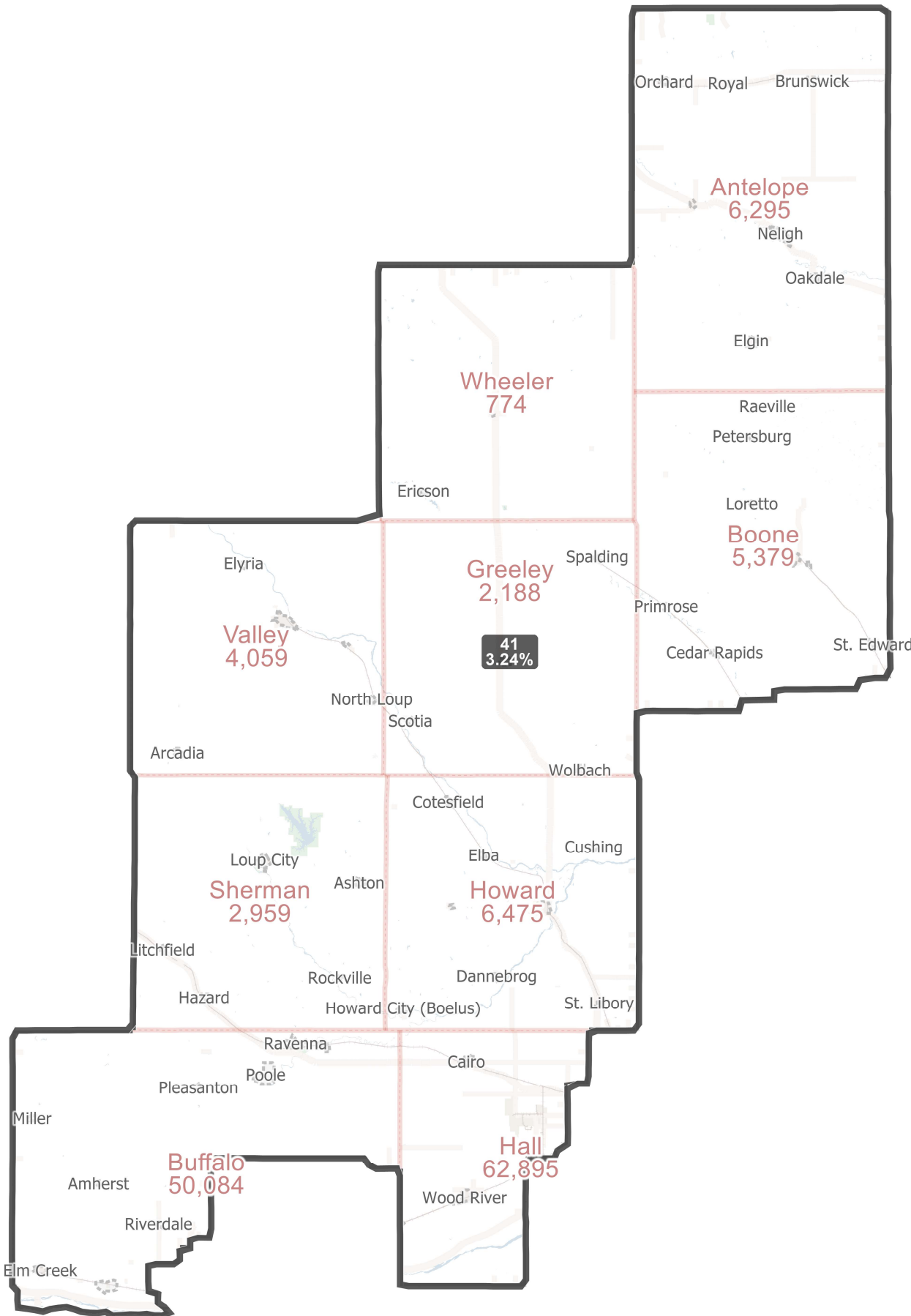
LEG21-13001-40 (Wayne Proposal, 9/9/21)
U.S. Bureau of the Census (Population Data), 2020



Created by - Legislative Research Office GIS
Source - U.S. Census Bureau
Date - September 13, 2021

Nebraska Legislative District 41 - LB4 (2021)

LEG21-13001-41



District 41 Statistics

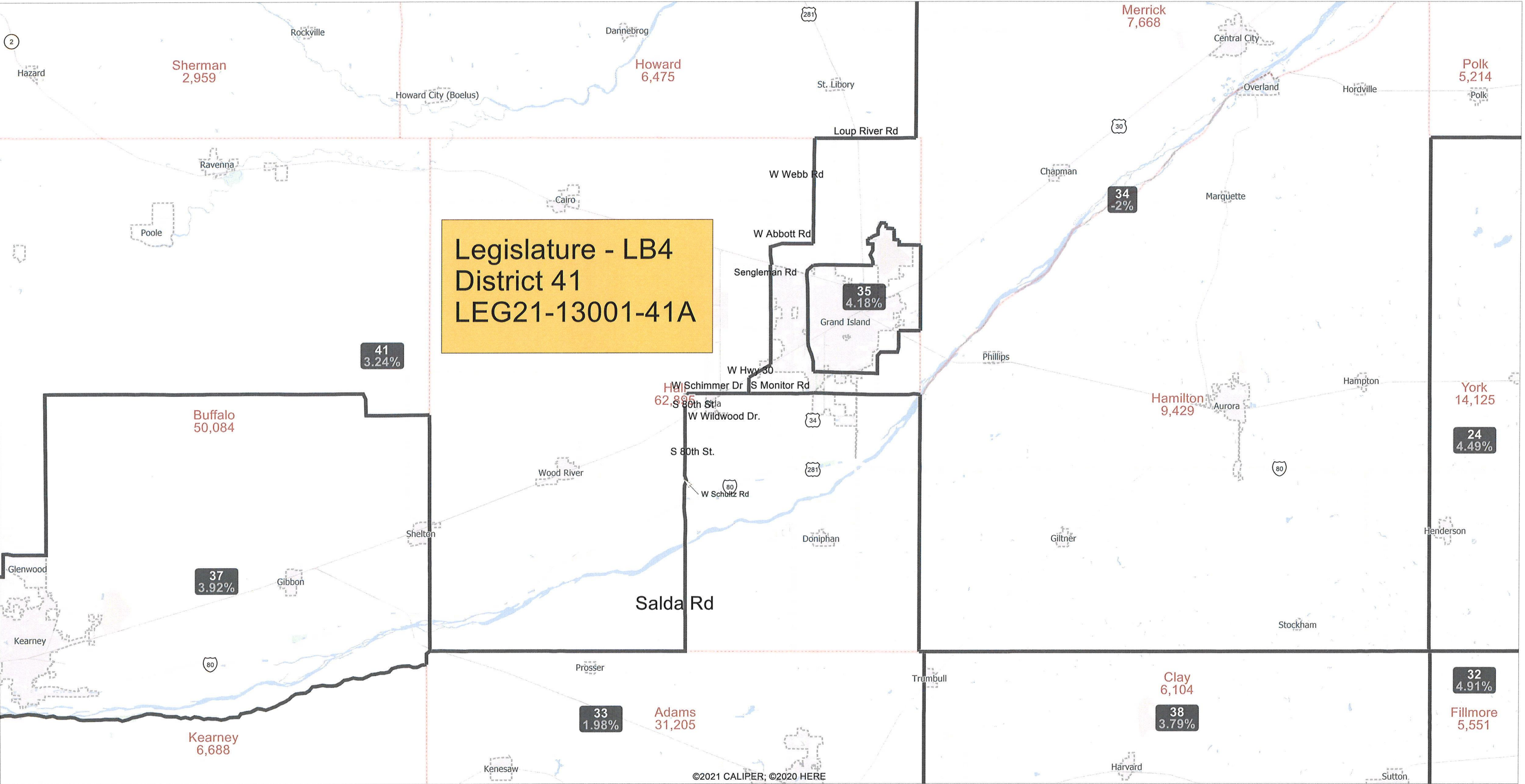
Field	Value
District	41
Population	41330
Deviation	1,299
% Deviation	3.24%
18+_Pop	31061
% 18+_Pop	75.15%
18+_Wht	29532
% 18+_Wht	95.08%
H18+_Pop	981
% H18+_Pop	3.16%
18+_Blk	90
% 18+_Blk	0.29%
18+_WhtBlk	38
% 18+_WhtBlk	0.12%
18+_Ind	99
% 18+_Ind	0.32%
18+_Asn	85
% 18+_Asn	0.27%
18+_Hwn	18
% 18+_Hwn	0.06%
18+_Oth	471
% 18+_Oth	1.52%
ple in group quarters	455
ple in group quarters	1.1%
Grp_Institutionalized	441
Grp_Institutionalized	1.07%
_Noninstitutionalized	14
_Noninstitutionalized	0.03%
InGrp_Correctional	25
% InGrp_Correctional	0.06%
InGrp_Juvenile	0
% InGrp_Juvenile	0%
InGrp_Nursing	416
% InGrp_Nursing	1.01%
InGrp_College	0
% InGrp_College	0%
InGrp_Military	0
% InGrp_Military	0%

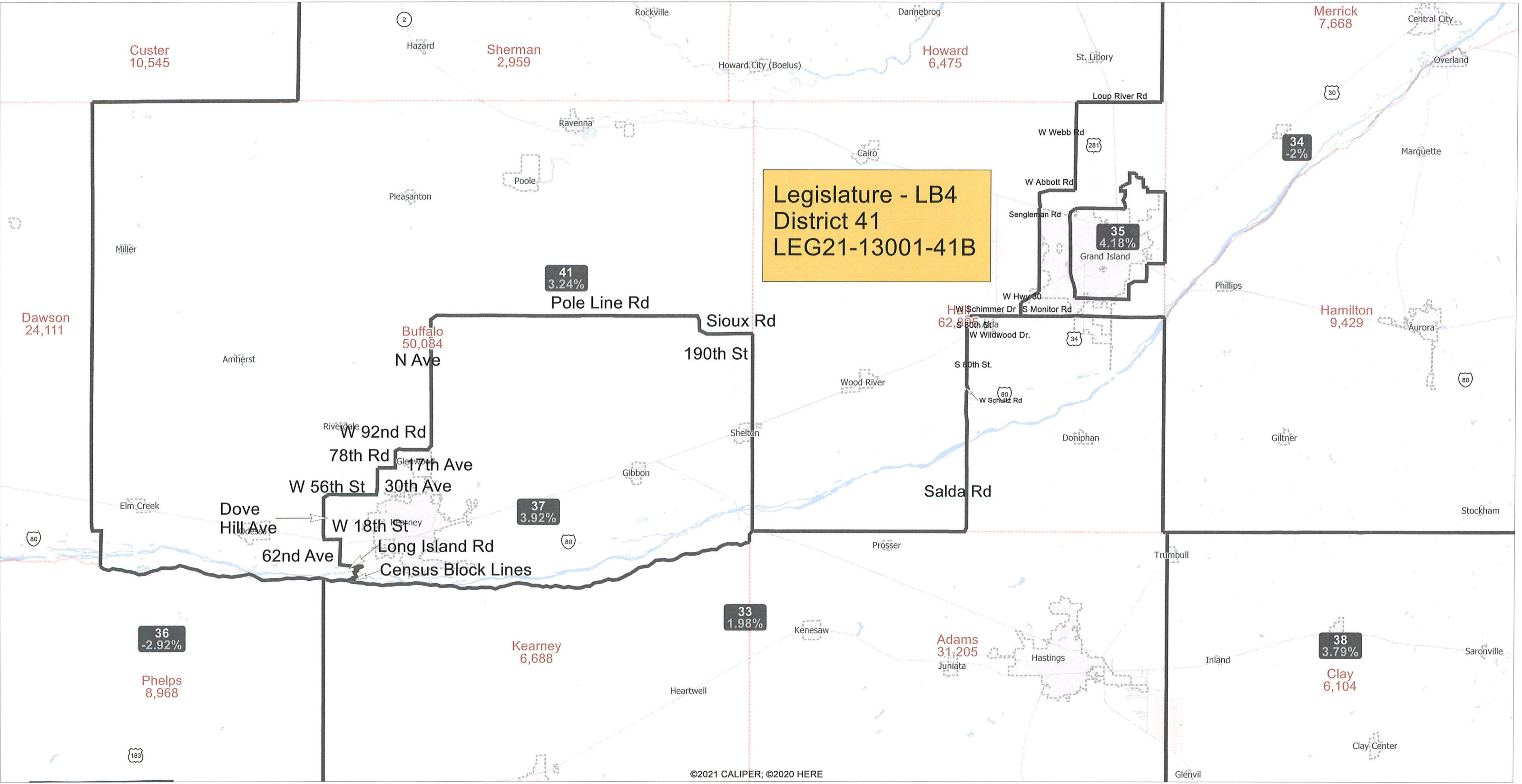
LEG21-13001-41
 (Wayne Proposal, 9/9/21)
 U.S. Bureau of the Census
 (Population Data), 2020



Created by - Legislative Research Office GIS
 Source - U.S. Census Bureau
 Date - September 13, 2021

Legislature - LB4
District 41
LEG21-13001-41A

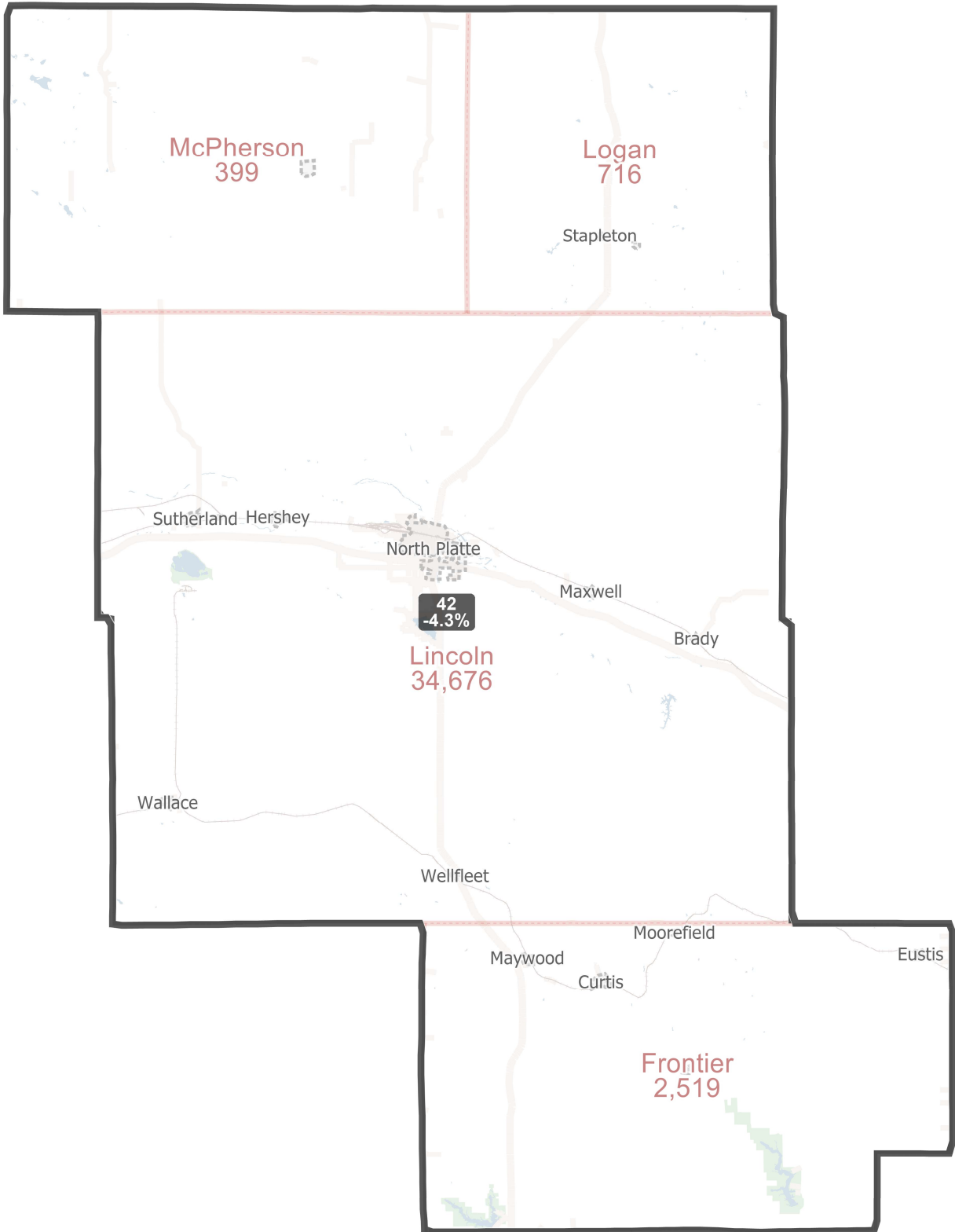




Legislature - LB4
District 41
LEG21-13001-41B

Nebraska Legislative District 42 - LB4 (2021)

LEG21-13001-42



District 42 Statistics

Field	Value
District	42
Population	38310
Deviation	-1,721
% Deviation	-4.3%
18+_Pop	29420
% 18+_Pop	76.79%
18+_Wht	26613
% 18+_Wht	90.46%
H18+_Pop	1954
% H18+_Pop	6.64%
18+_Blk	286
% 18+_Blk	0.97%
18+_WhtBlk	86
% 18+_WhtBlk	0.29%
18+_Ind	161
% 18+_Ind	0.55%
18+_Asn	244
% 18+_Asn	0.83%
18+_Hwn	10
% 18+_Hwn	0.03%
18+_Oth	708
% 18+_Oth	2.41%
ple in group quarters	727
ple in group quarters	1.9%
Grp_Institutionalized	490
Grp_Institutionalized	1.28%
_Noninstitutionalized	237
_Noninstitutionalized	0.62%
InGrp_Correctional	158
% InGrp_Correctional	0.41%
InGrp_Juvenile	10
% InGrp_Juvenile	0.03%
InGrp_Nursing	322
% InGrp_Nursing	0.84%
InGrp_College	145
% InGrp_College	0.38%
InGrp_Military	0
% InGrp_Military	0%

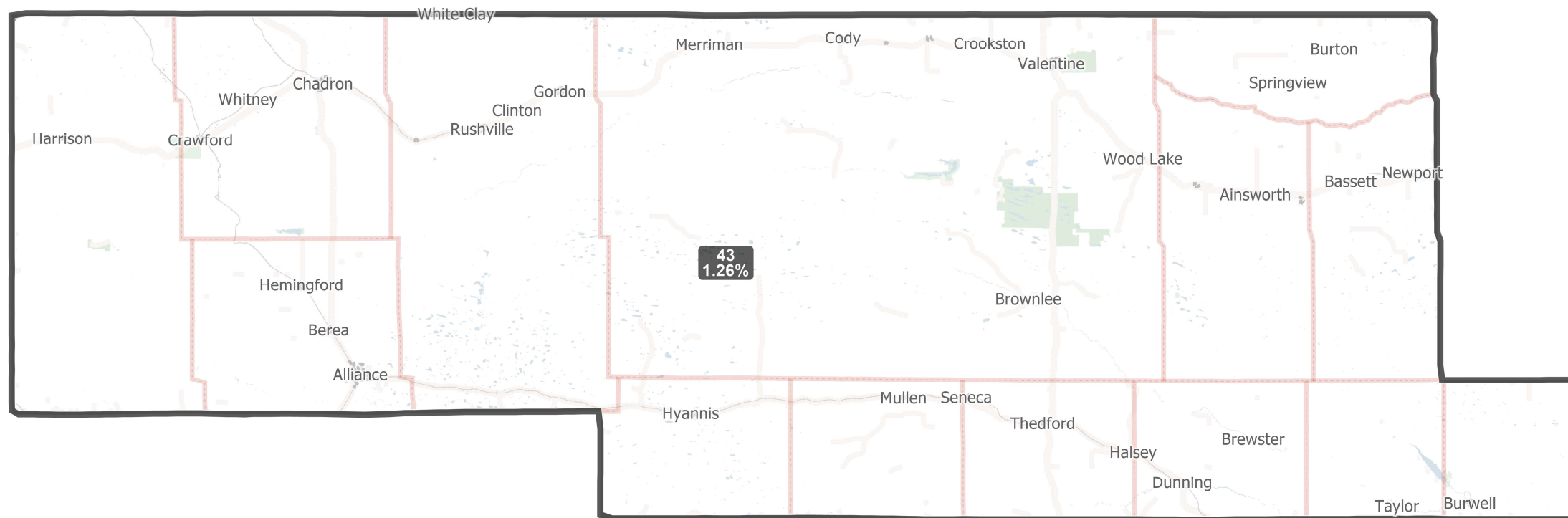
LEG21-13001-42
 (Wayne Proposal, 9/9/21)
 U.S. Bureau of the Census
 (Population Data), 2020



Created by - Legislative Research Office GIS
 Source - U.S. Census Bureau
 Date - September 13, 2021

Nebraska Legislative District 43 - LB4 (2021)

LEG21-13001-43



District 43 Statistics

Field	Value
District	43
Population	40534
Deviation	503
% Deviation	1.26%
18+_Pop	31615
% 18+_Pop	78%
18+_Wht	28272
% 18+_Wht	89.43%
H18+_Pop	1446
% H18+_Pop	4.57%
18+_Blk	239
% 18+_Blk	0.76%
18+_WhtBlk	46
% 18+_WhtBlk	0.15%
18+_Ind	1017
% 18+_Ind	3.22%
18+_Asn	141
% 18+_Asn	0.45%
18+_Hwn	11
% 18+_Hwn	0.03%
18+_Oth	609

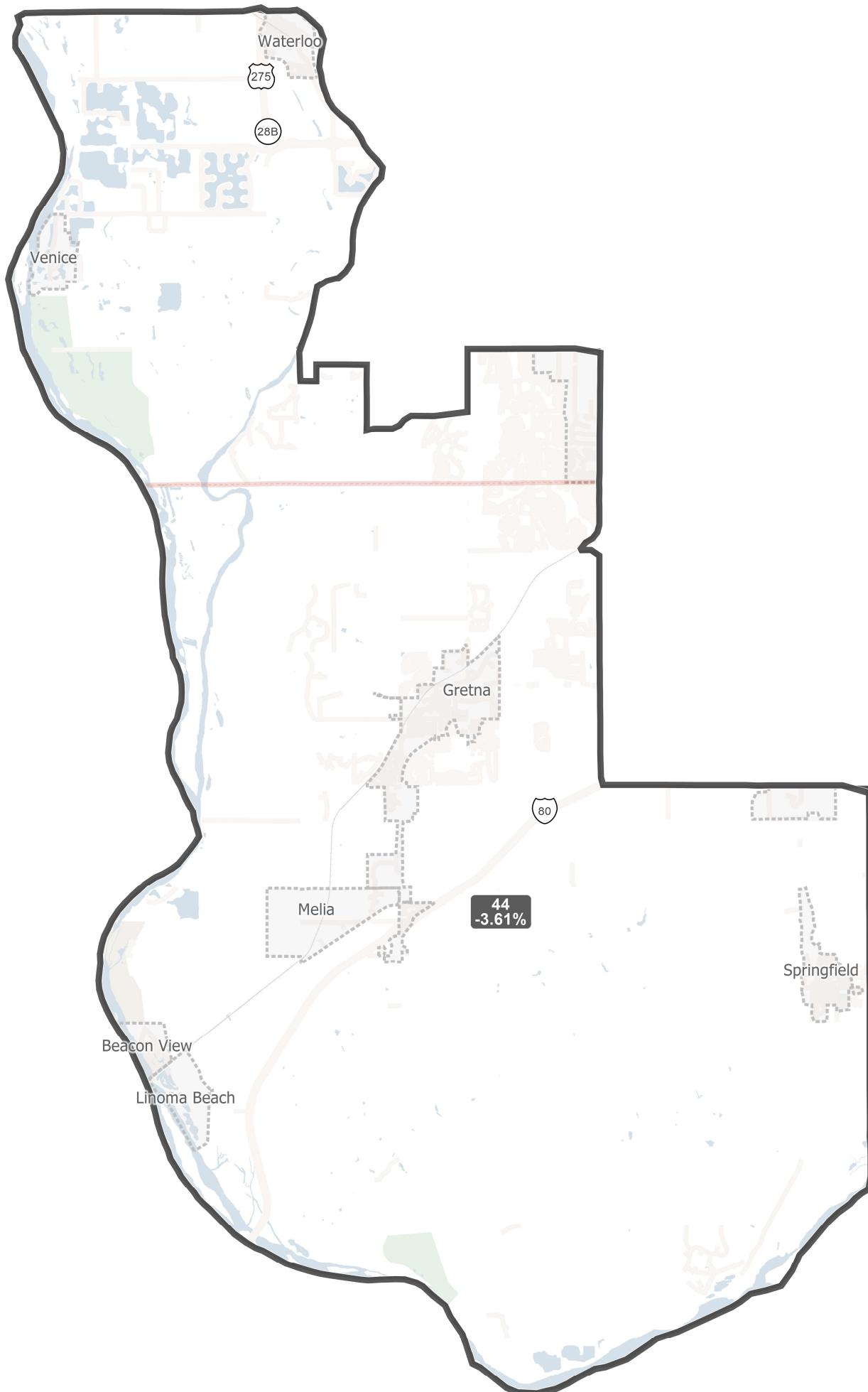
LEG21-13001-43 (Wayne Proposal, 9/9/21)
 U.S. Bureau of the Census (Population Data), 2020



Created by - Legislative Research Office GIS
 Source - U.S. Census Bureau
 Date - September 13, 2021

Nebraska Legislative District 44 - LB4 (2021)

LEG21-13001-44



District 44 Statistics

Field	Value
District	44
Population	38586
Deviation	-1,445
% Deviation	-3.61%
18+_Pop	26303
% 18+_Pop	68.17%
18+_Wht	23940
% 18+_Wht	91.02%
H18+_Pop	798
% H18+_Pop	3.03%
18+_Blk	252
% 18+_Blk	0.96%
18+_WhtBlk	89
% 18+_WhtBlk	0.34%
18+_Ind	52
% 18+_Ind	0.2%
18+_Asn	660
% 18+_Asn	2.51%
18+_Hwn	17
% 18+_Hwn	0.06%
18+_Oth	236
% 18+_Oth	0.9%
ple in group quarters	59
ple in group quarters	0.15%
Grp_Institutionalized	56
Grp_Institutionalized	0.15%
_Noninstitutionalized	3
_Noninstitutionalized	0.01%
InGrp_Correctional	0
% InGrp_Correctional	0%
InGrp_Juvenile	0
% InGrp_Juvenile	0%
InGrp_Nursing	56
% InGrp_Nursing	0.15%
InGrp_College	0
% InGrp_College	0%
InGrp_Military	0
% InGrp_Military	0%

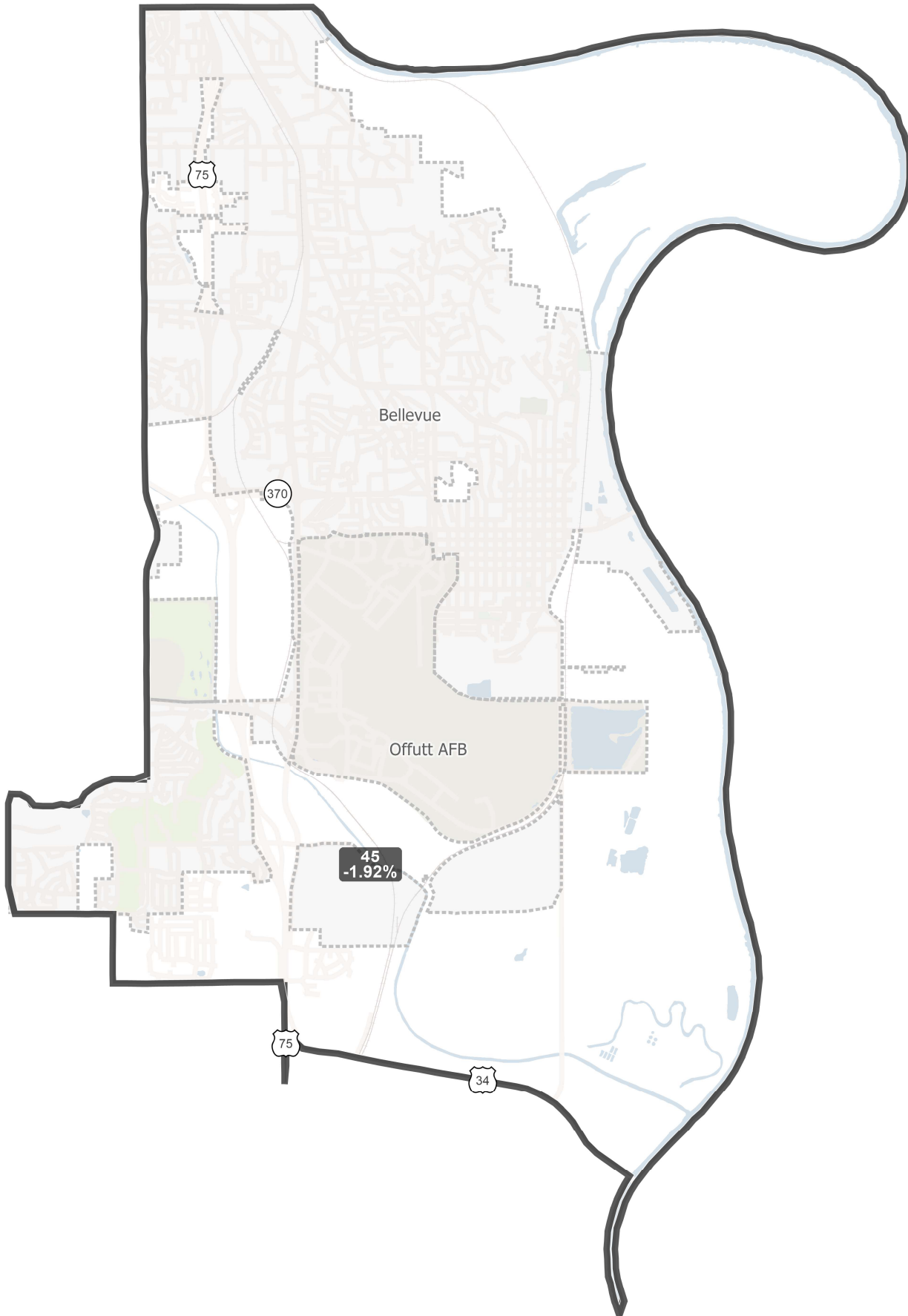
LEG21-13001-44
 (Wayne Proposal, 9/9/21)
 U.S. Bureau of the Census
 (Population Data), 2020



Created by - Legislative Research Office GIS
 Source - U.S. Census Bureau
 Date - September 13, 2021

Nebraska Legislative District 45 - LB4 (2021)

LEG21-13001-45



District 45 Statistics

Field	Value
District	45
Population	39262
Deviation	-769
% Deviation	-1.92%
18+_Pop	29481
% 18+_Pop	75.09%
18+_Wht	22267
% 18+_Wht	75.53%
H18+_Pop	3576
% H18+_Pop	12.13%
18+_Blk	1807
% 18+_Blk	6.13%
18+_WhtBlk	257
% 18+_WhtBlk	0.87%
18+_Ind	237
% 18+_Ind	0.8%
18+_Asn	937
% 18+_Asn	3.18%
18+_Hwn	68
% 18+_Hwn	0.23%
18+_Oth	1419
% 18+_Oth	4.81%
ple in group quarters	612
ple in group quarters	1.56%
Grp_Institutionalized	121
Grp_Institutionalized	0.31%
_Noninstitutionalized	491
_Noninstitutionalized	1.25%
InGrp_Correctional	0
% InGrp_Correctional	0%
InGrp_Juvenile	7
% InGrp_Juvenile	0.02%
InGrp_Nursing	114
% InGrp_Nursing	0.29%
InGrp_College	226
% InGrp_College	0.58%
InGrp_Military	219
% InGrp_Military	0.56%

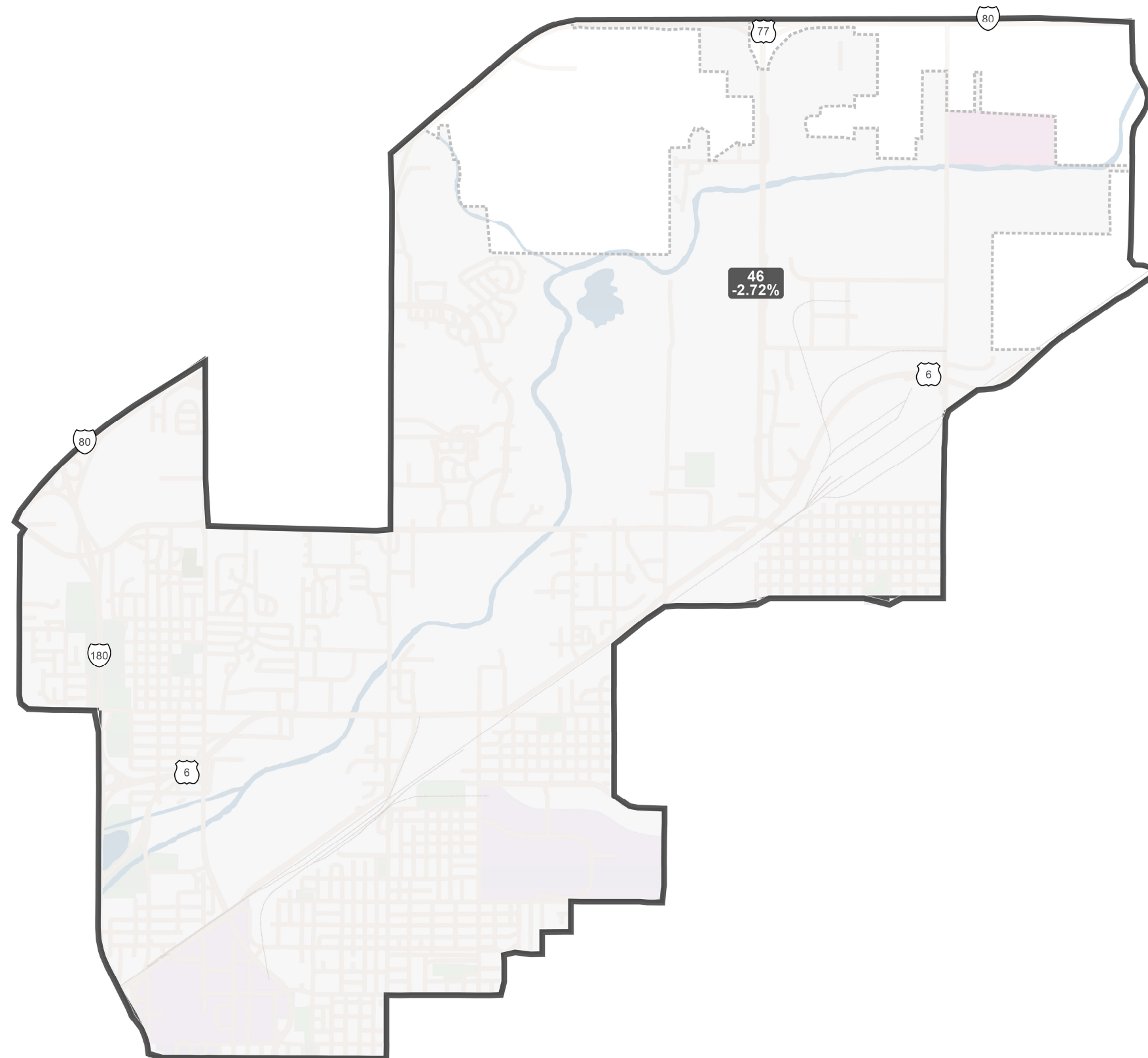
LEG21-13001-45
 (Wayne Proposal, 9/9/21)
 U.S. Bureau of the Census
 (Population Data), 2020



Created by - Legislative Research Office GIS
 Source - U.S. Census Bureau
 Date - September 13, 2021

Nebraska Legislative District 46 - LB4 (2021)

LEG21-13001-46



©2021 CALIPER; ©2020 HERE

District 46 Statistics

Field	Value
District	46
Population	38941
Deviation	-1,090
% Deviation	-2.72%
18+_Pop	31856
% 18+_Pop	81.81%
18+_Wht	24065
% 18+_Wht	75.54%
H18+_Pop	2994
% H18+_Pop	9.4%
18+_Blk	1901
% 18+_Blk	5.97%
18+_WhtBlk	255
% 18+_WhtBlk	0.8%
18+_Ind	348
% 18+_Ind	1.09%
18+_Asn	2315
% 18+_Asn	7.27%
18+_Hwn	11
% 18+_Hwn	0.03%
18+_Oth	1441

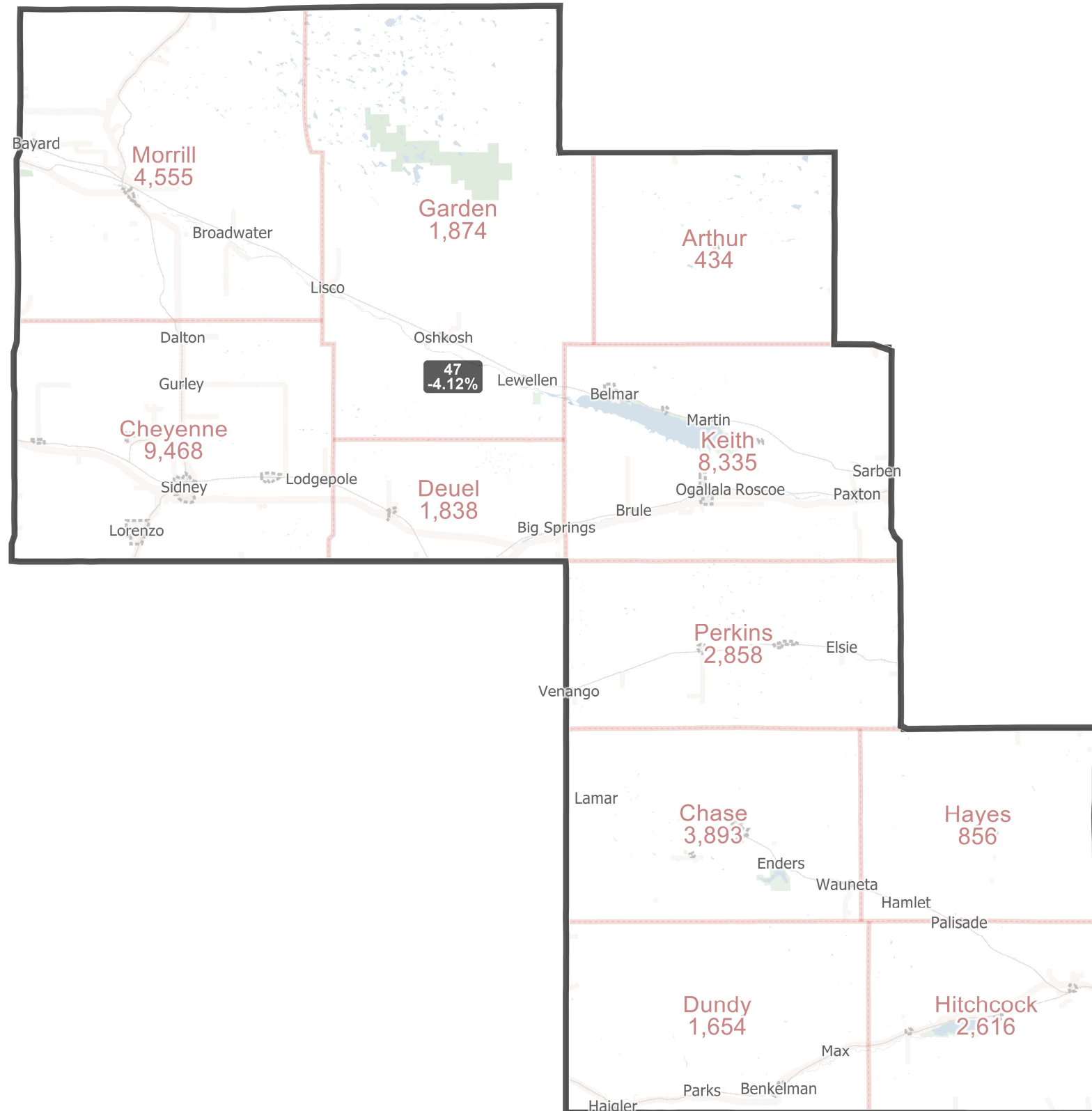
LEG21-13001-46 (Wayne Proposal, 9/9/21)
 U.S. Bureau of the Census (Population Data), 2020



Created by - Legislative Research Office GIS
 Source - U.S. Census Bureau
 Date - September 13, 2021

Nebraska Legislative District 47 - LB4 (2021)

LEG21-13001-47



©2021 CALIPER; ©2020 HERE

District 47 Statistics

Field	Value
District	47
Population	38381
Deviation	-1,650
% Deviation	-4.12%
18+_Pop	29756
% 18+_Pop	77.53%
18+_Wht	27173
% 18+_Wht	91.32%
H18+_Pop	2068
% H18+_Pop	6.95%
18+_Blk	86
% 18+_Blk	0.29%
18+_WhtBlk	48
% 18+_WhtBlk	0.16%
18+_Ind	169
% 18+_Ind	0.57%
18+_Asn	130
% 18+_Asn	0.44%
18+_Hwn	13
% 18+_Hwn	0.04%
18+_Oth	898

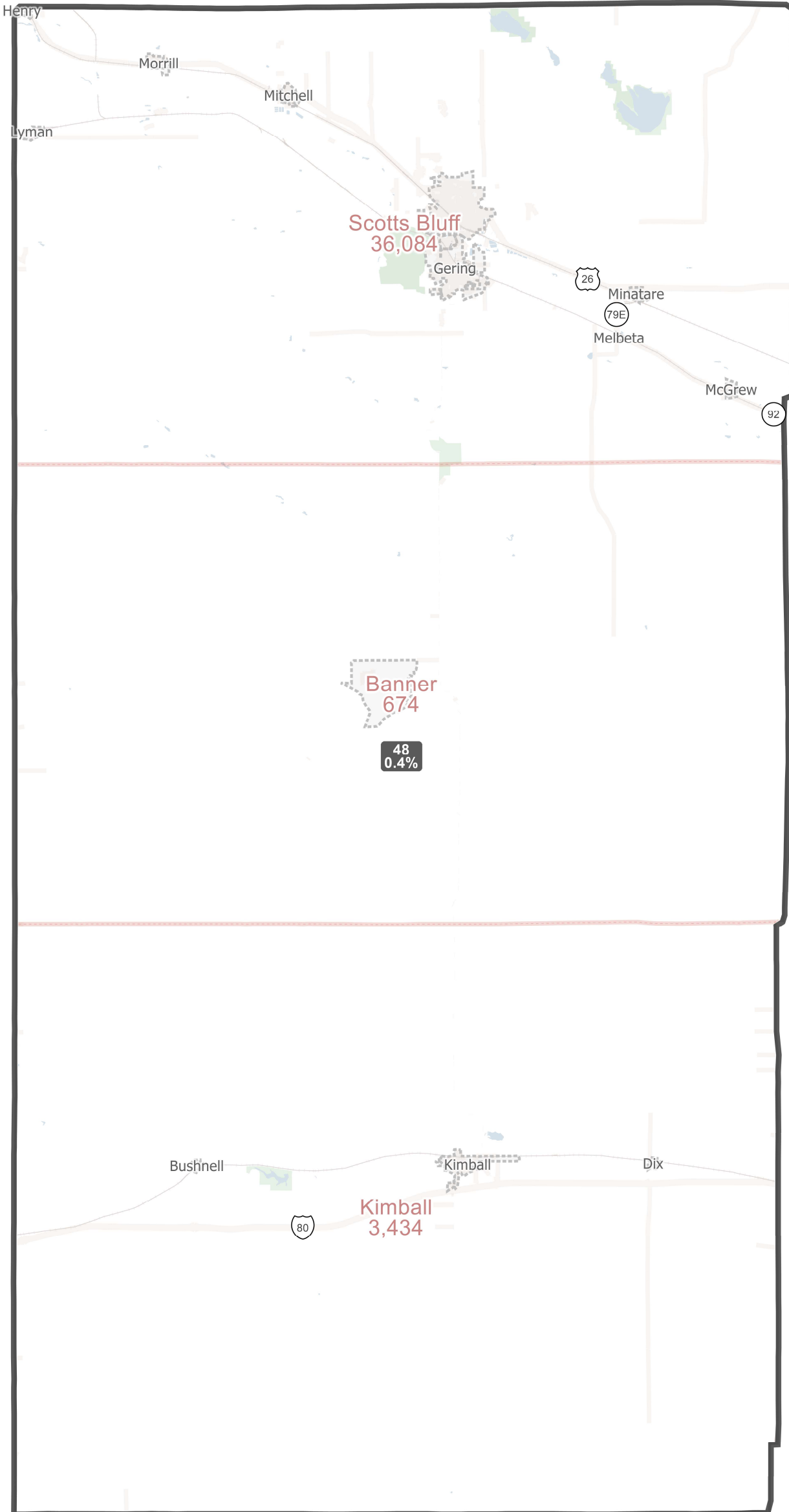
LEG21-13001-47 (Wayne Proposal, 9/9/21)
U.S. Bureau of the Census (Population Data), 2020



Created by - Legislative Research Office GIS
Source - U.S. Census Bureau
Date - September 13, 2021

Nebraska Legislative District 48 - LB4 (2021)

LEG21-13001-48



District 48 Statistics

Field	Value
District	48
Population	40192
Deviation	161
% Deviation	0.4%
18+_Pop	30644
% 18+_Pop	76.24%
18+_Wht	25097
% 18+_Wht	81.9%
H18+_Pop	5458
% H18+_Pop	17.81%
18+_Blk	200
% 18+_Blk	0.65%
18+_WhtBlk	70
% 18+_WhtBlk	0.23%
18+_Ind	540
% 18+_Ind	1.76%
18+_Asn	234
% 18+_Asn	0.76%
18+_Hwn	25
% 18+_Hwn	0.08%
18+_Oth	1995
% 18+_Oth	6.51%
ple in group quarters	1005
ple in group quarters	2.5%
Grp_Institutionalized	761
Grp_Institutionalized	1.89%
_Noninstitutionalized	244
_Noninstitutionalized	0.61%
InGrp_Correctional	234
% InGrp_Correctional	0.58%
InGrp_Juvenile	13
% InGrp_Juvenile	0.03%
InGrp_Nursing	514
% InGrp_Nursing	1.28%
InGrp_College	142
% InGrp_College	0.35%
InGrp_Military	0
% InGrp_Military	0%

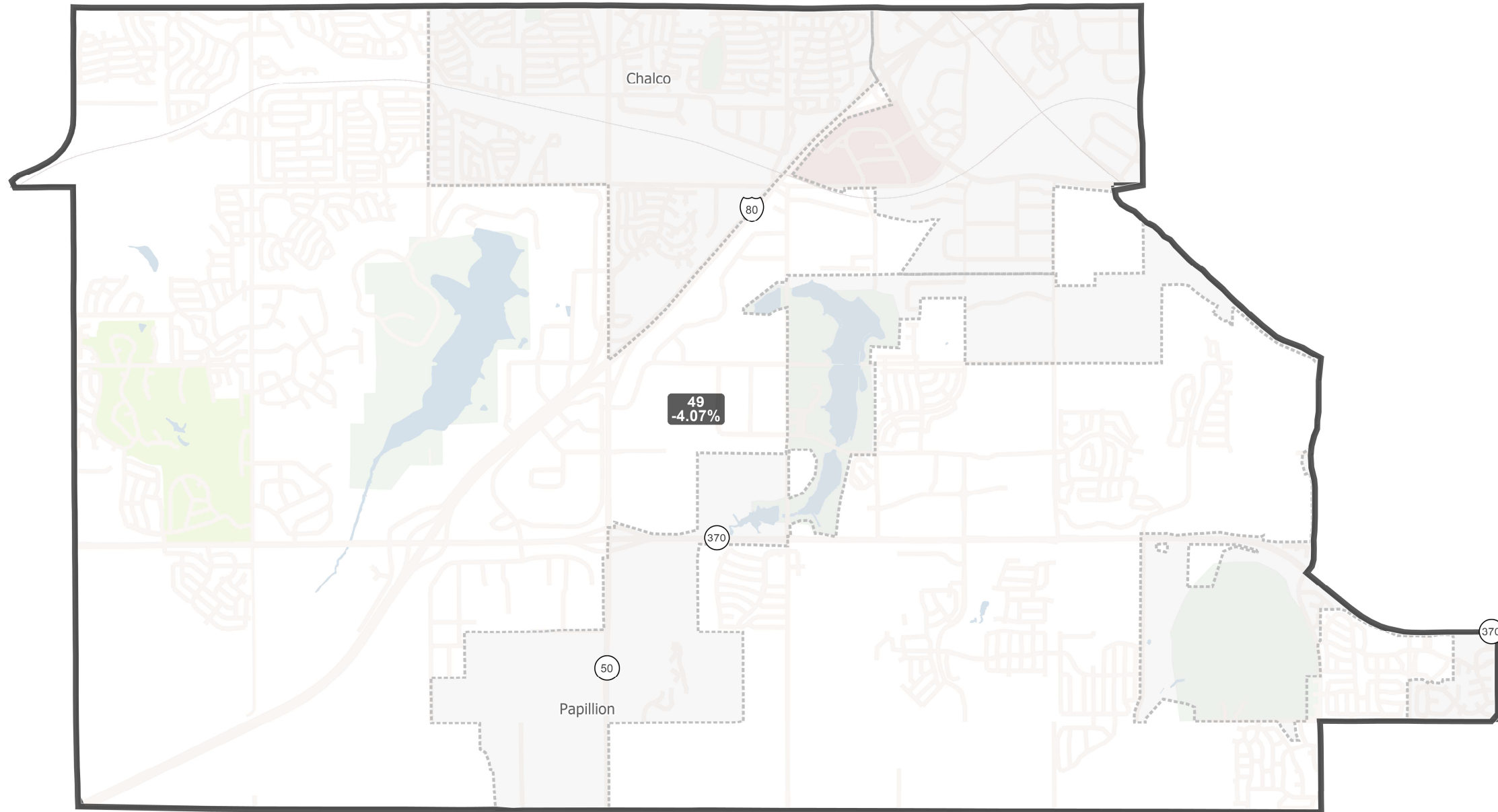
LEG21-13001-48
 (Wayne Proposal, 9/9/21)
 U.S. Bureau of the Census
 (Population Data), 2020



Created by - Legislative Research Office GIS
 Source - U.S. Census Bureau
 Date - September 13, 2021

Nebraska Legislative District 49 - LB4 (2021)

LEG21-13001-49



District 49 Statistics

Field	Value
District	49
Population	38401
Deviation	-1,630
% Deviation	-4.07%
18+_Pop	26931
% 18+_Pop	70.13%
18+_Wht	23588
% 18+_Wht	87.59%
H18+_Pop	1461
% H18+_Pop	5.42%
18+_Blk	540
% 18+_Blk	2.01%
18+_WhtBlk	114
% 18+_WhtBlk	0.42%
18+_Ind	97
% 18+_Ind	0.36%
18+_Asn	759
% 18+_Asn	2.82%
18+_Hwn	23
% 18+_Hwn	0.09%
18+_Oth	524

LEG21-13001-49 (Wayne Proposal, 9/9/21)
U.S. Bureau of the Census (Population Data), 2020



Created by - Legislative Research Office GIS
Source - U.S. Census Bureau
Date - September 13, 2021