

LEGISLATURE OF NEBRASKA
ONE HUNDRED SEVENTH LEGISLATURE
FIRST SPECIAL SESSION

LEGISLATIVE BILL 3

Introduced by Redistricting Committee: Linehan, 39, Chairperson; Blood, 3; Brewer, 43; Briese, 41; Geist, 25; Lowe, 37; Wayne, 13.

Read first time September 13, 2021

Committee: Redistricting

- 1 A BILL FOR AN ACT relating to redistricting; to amend sections 50-1153
- 2 and 50-1154, Reissue Revised Statutes of Nebraska; to set the
- 3 district boundaries of the legislative districts by the adoption of
- 4 maps by reference; to provide for applicability of sections; to
- 5 harmonize provisions; to repeal the original sections; and to
- 6 declare an emergency.
- 7 Be it enacted by the people of the State of Nebraska,

1 Section 1. Section 50-1153, Reissue Revised Statutes of Nebraska, is
2 amended to read:

3 50-1153 (1) The State of Nebraska is hereby divided into forty-nine
4 legislative districts. Each district shall be entitled to one member in
5 the Legislature. The Legislature adopts the official population figures
6 and maps from the 2020 ~~2010~~ Census Redistricting (Public Law 94-171)
7 TIGER/Line Shapefiles published by the United States Department of
8 Commerce, Bureau of the Census.

9 (2) The numbers and boundaries of the legislative districts are
10 designated and established by maps identified and labeled as maps
11 LEG21-39001, LEG21-39001-DOUGLAS/SARPY, LEG21-39001-LANCASTER,
12 LEG21-39001-1, LEG21-39001-2, LEG21-39001-2A, LEG21-39001-3,
13 LEG21-39001-4, LEG21-39001-5, LEG21-39001-6, LEG21-39001-7,
14 LEG21-39001-8, LEG21-39001-9, LEG21-39001-10, LEG21-39001-11,
15 LEG21-39001-12, LEG21-39001-13, LEG21-39001-14, LEG21-39001-15,
16 LEG21-39001-15A, LEG21-39001-16, LEG21-39001-16A, LEG21-39001-17,
17 LEG21-39001-17A, LEG21-39001-17B, LEG21-39001-18, LEG21-39001-19,
18 LEG21-39001-19A, LEG21-39001-20, LEG21-39001-21, LEG21-39001-22,
19 LEG21-39001-22A, LEG21-39001-22B, LEG21-39001-23, LEG21-39001-23A,
20 LEG21-39001-24, LEG21-39001-24A, LEG21-39001-25, LEG21-39001-26,
21 LEG21-39001-27, LEG21-39001-28, LEG21-39001-29, LEG21-39001-30,
22 LEG21-39001-31, LEG21-39001-32, LEG21-39001-33, LEG21-39001-33A,
23 LEG21-39001-33B, LEG21-39001-34, LEG21-39001-34A, LEG21-39001-34B,
24 LEG21-39001-35, LEG21-39001-36, LEG21-39001-36A, LEG21-39001-36B,
25 LEG21-39001-37, LEG21-39001-38, LEG21-39001-38A, LEG21-39001-39,
26 LEG21-39001-40, LEG21-39001-40A, LEG21-39001-40B, LEG21-39001-41,
27 LEG21-39001-41A, LEG21-39001-42, LEG21-39001-43, LEG21-39001-43A,
28 LEG21-39001-44, LEG21-39001-44A, LEG21-39001-45, LEG21-39001-46,
29 LEG21-39001-47, LEG21-39001-47A, LEG21-39001-47B, LEG21-39001-48,
30 LEG21-39001-48A, and LEG21-39001-49 ~~LEG11-1,~~ ~~LEG11-1A,~~ ~~LEG11-43002E-2,~~
31 ~~LEG11-43002E-2A,~~ ~~LEG11-2B,~~ ~~LEG11-3,~~ ~~LEG11-4,~~ ~~LEG11-5,~~ ~~LEG11-6,~~ ~~LEG11-7,~~

1 ~~LEG11-8, LEG11-9, LEG11-10, LEG11-11, LEG11-12, LEG11-13, LEG11-14,~~
2 ~~LEG11-15, LEG11-16, LEG11-17, LEG11-18, LEG11-19, LEG11-20, LEG11-21,~~
3 ~~LEG11-21A, LEG11-22, LEG11-23, LEG11-24, LEG11-25, LEG11-25A, LEG11-26,~~
4 ~~LEG11-27, LEG11-28, LEG11-29, LEG11-30, LEG11-30A, LEG11-31, LEG11-32,~~
5 ~~LEG11-32A, LEG11-33, LEG11-34, LEG11-34A, LEG11-35, LEG11-36, LEG11-37,~~
6 ~~LEG11-37A, LEG11-38, LEG11-38A, LEG11-39, LEG11-40, LEG11-41, LEG11-42,~~
7 ~~LEG11-43002E-43, LEG11-44, LEG11-45, LEG11-46, LEG11-43002E-47, LEG11-48,~~
8 ~~and LEG11-43002E-49,~~ filed with the Clerk of the Legislature, and
9 incorporated by reference as part of this legislative bill ~~Laws 2011,~~
10 ~~LB703.~~

11 (3)(a) The Clerk of the Legislature shall transfer possession of the
12 maps referred to in subsection (2) of this section to the Secretary of
13 State on the effective date of this act ~~May 27, 2011.~~

14 (b) When questions of interpretation of legislative district
15 boundaries arise, the maps referred to in subsection (2) of this section
16 in possession of the Secretary of State shall serve as the indication of
17 the legislative intent in drawing the legislative district boundaries.

18 (c) Each election commissioner or county clerk shall obtain copies
19 of the maps referred to in subsection (2) of this section for the
20 election commissioner's or clerk's county from the Secretary of State.

21 (d) The Secretary of State shall also have available for viewing on
22 his or her website the maps referred to in subsection (2) of this section
23 identifying the boundaries for the legislative districts.

24 Sec. 2. Section 50-1154, Reissue Revised Statutes of Nebraska, is
25 amended to read:

26 50-1154 The changes made to this section and section 50-1153 by this
27 legislative bill ~~Laws 2011, LB703,~~ shall become operative on the
28 effective date of this act. ~~The May 27, 2011, except that members of the~~
29 Legislature from the even-numbered ~~odd-numbered~~ districts shall be
30 nominated at the primary election in 2022 ~~2012~~ and elected at the general
31 election in November 2022 ~~2012~~ for the term commencing January 4, 2023

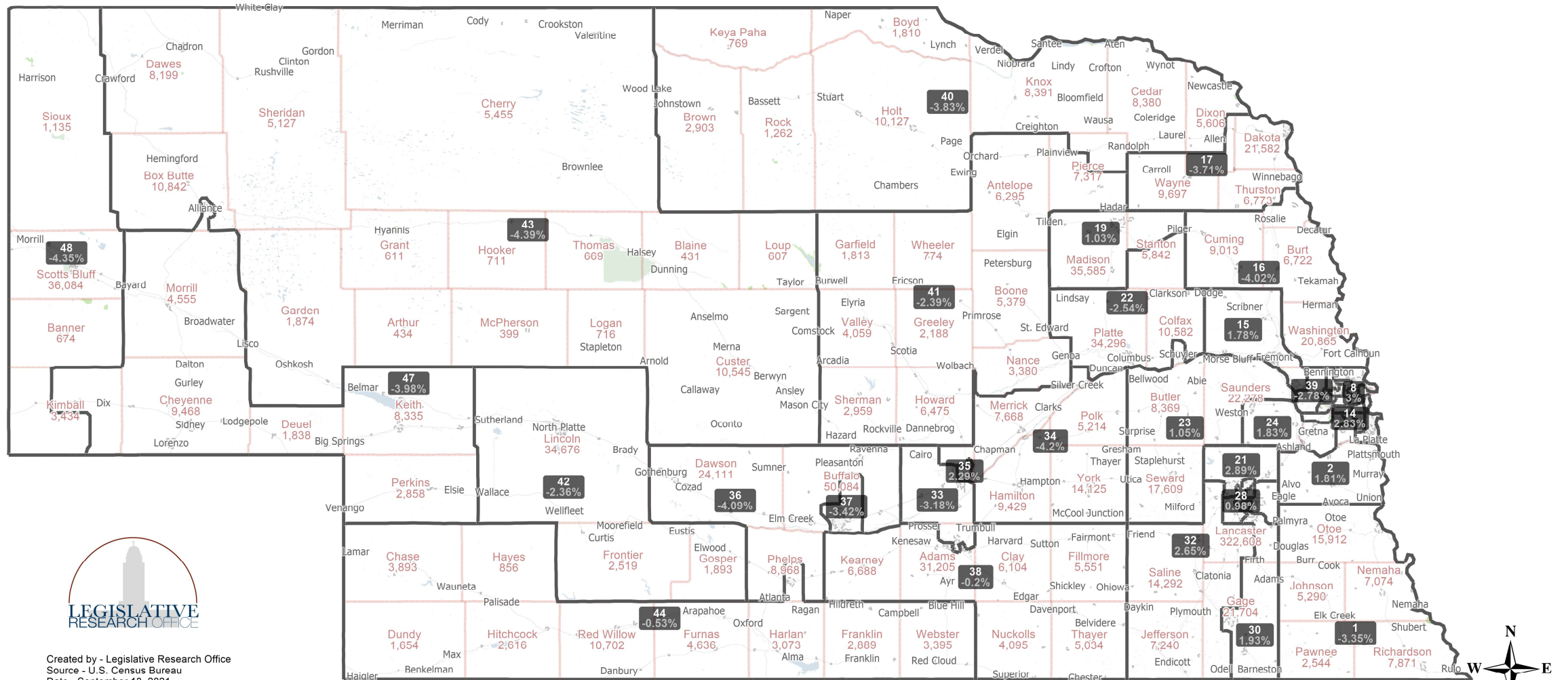
1 ~~January 9, 2013~~. The members of the Legislature elected or appointed
2 prior to the effective date of this act ~~May 27, 2011~~, shall represent the
3 newly established districts for the balance of their terms, with each
4 member representing the same numbered district as prior to the effective
5 date of this act ~~May 27, 2011~~.

6 Sec. 3. Original sections 50-1153 and 50-1154, Reissue Revised
7 Statutes of Nebraska, are repealed.

8 Sec. 4. Since an emergency exists, this act takes effect when
9 passed and approved according to law.

Nebraska Legislature - LB3 (2021)

LEG21-39001

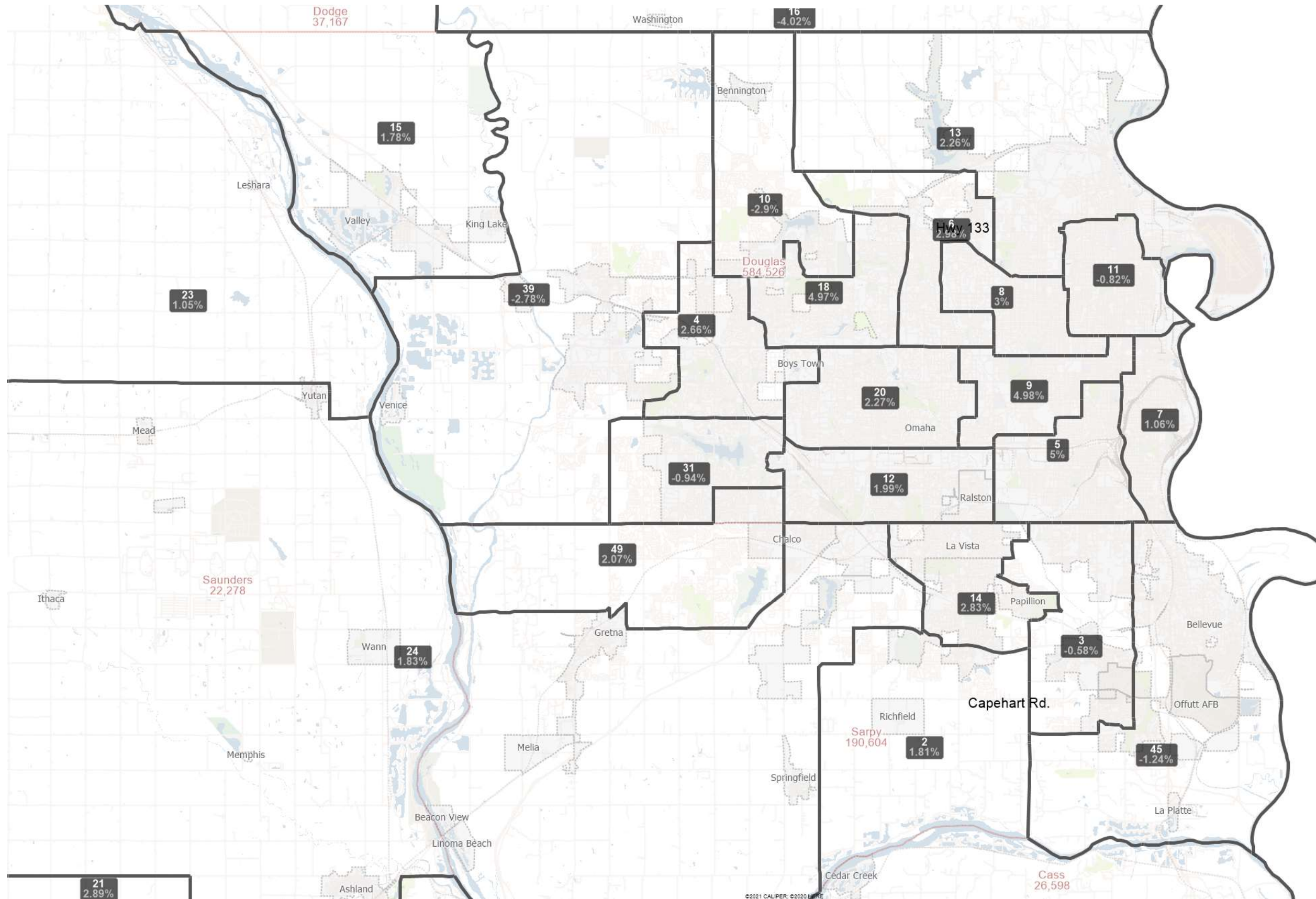


Created by - Legislative Research Office
Source - U.S. Census Bureau
Date - September 13, 2021
ED21-39001
(Subcommittee Proposal, 9/9/21)



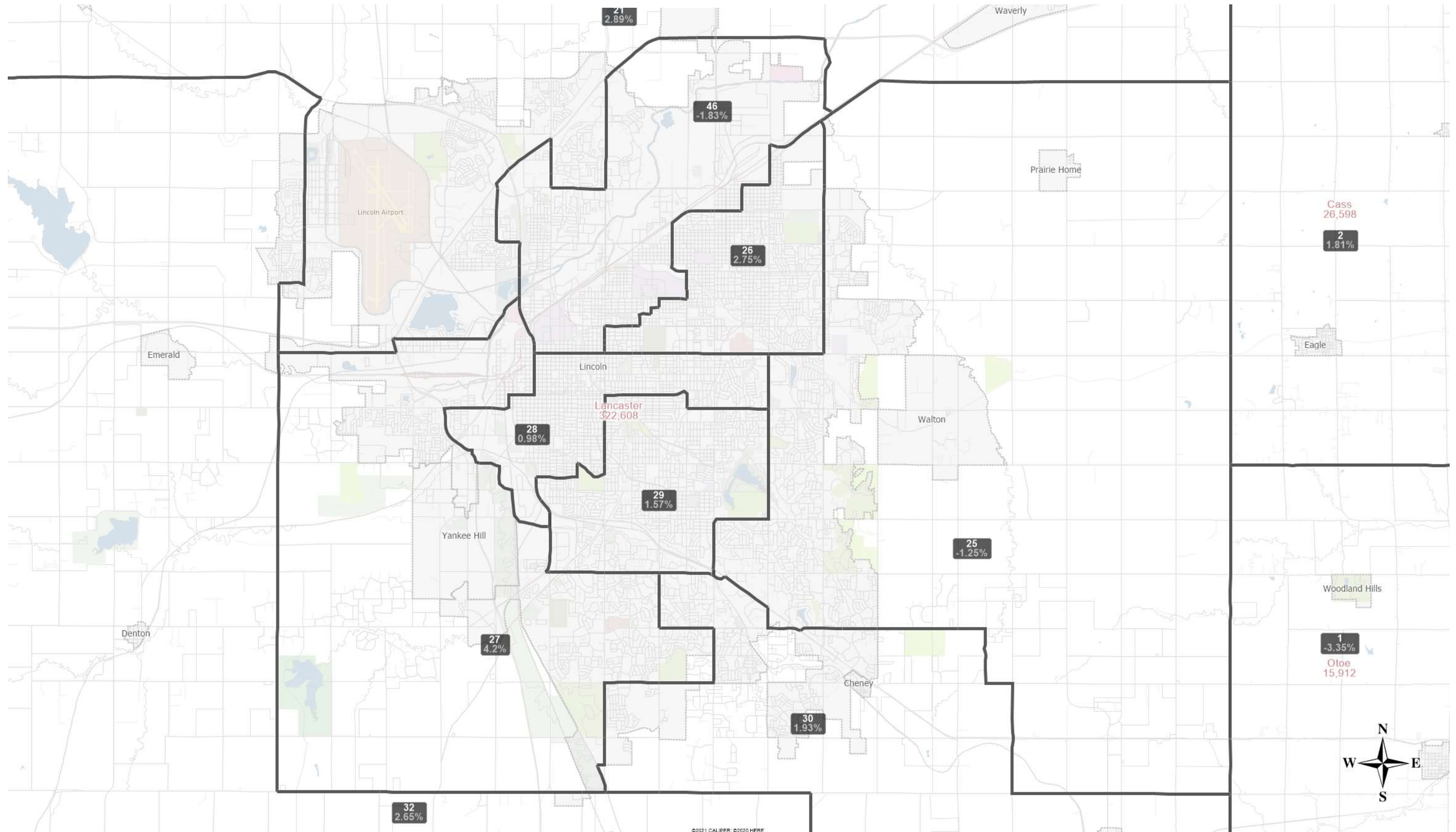
Nebraska Legislature Metro Omaha – LB3 (2021)

LEG21-39001



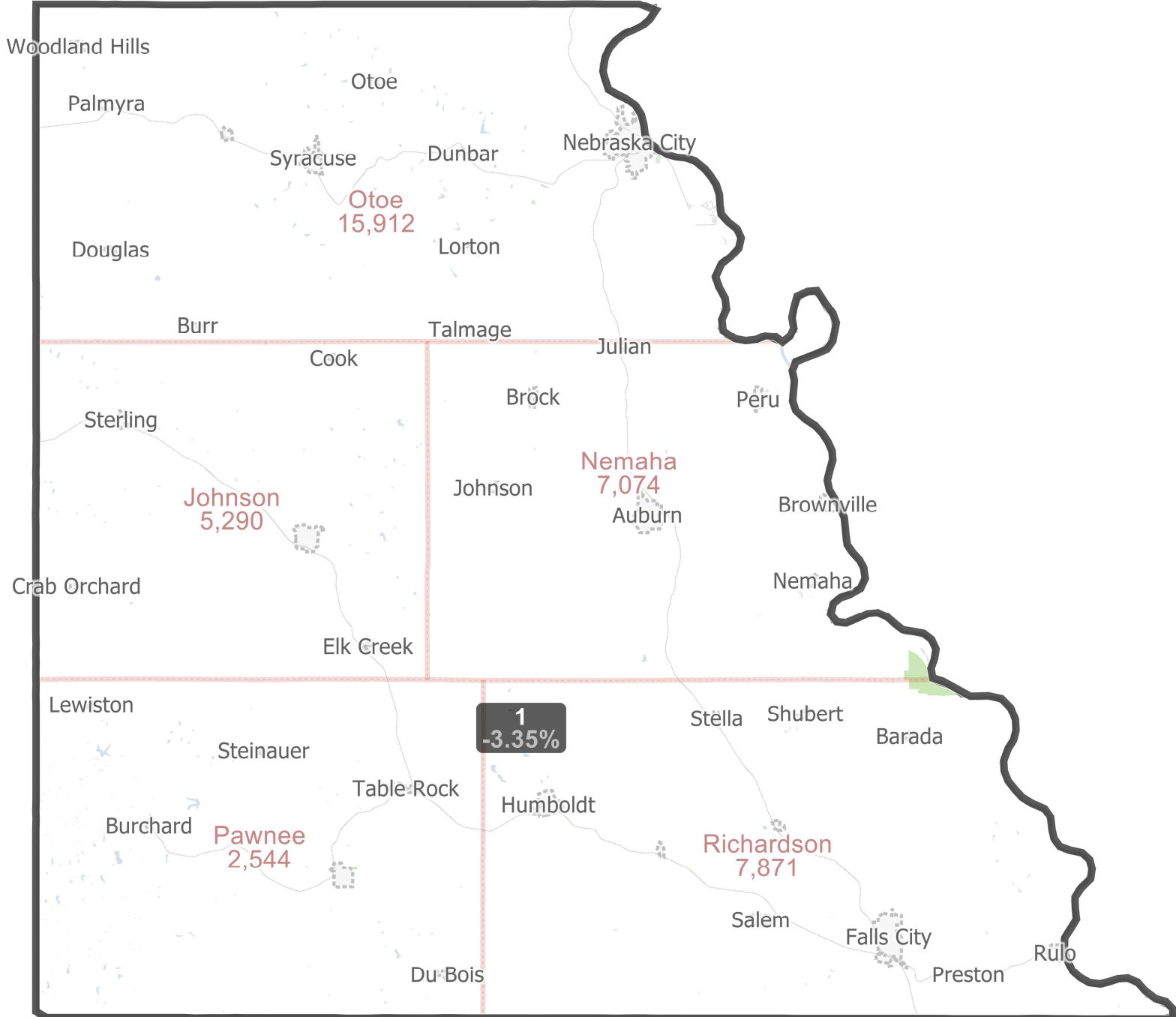
Nebraska Legislature Metro Lincoln – LB3 (2021)

LEG21-39001



Nebraska Legislative District 1 - LB3 (2021)

LEG21-39001-1



©2021 CALIPER

| District 1 Statistics | |
|-----------------------|--------|
| Field | Value |
| District | 1 |
| Population | 38691 |
| Deviation | -1,340 |
| % Deviation | -3.35% |
| 18+_Pop | 29984 |
| % 18+_Pop | 77.5% |
| 18+_Wht | 27120 |
| % 18+_Wht | 90.45% |
| H18+_Pop | 1478 |
| % H18+_Pop | 4.93% |
| 18+_Blk | 457 |
| % 18+_Blk | 1.52% |
| 18+_WhtBlk | 81 |
| % 18+_WhtBlk | 0.27% |
| 18+_Ind | 287 |
| % 18+_Ind | 0.96% |
| 18+_Asn | 187 |
| % 18+_Asn | 0.62% |
| 18+_Hwn | 2 |
| % 18+_Hwn | 0.01% |

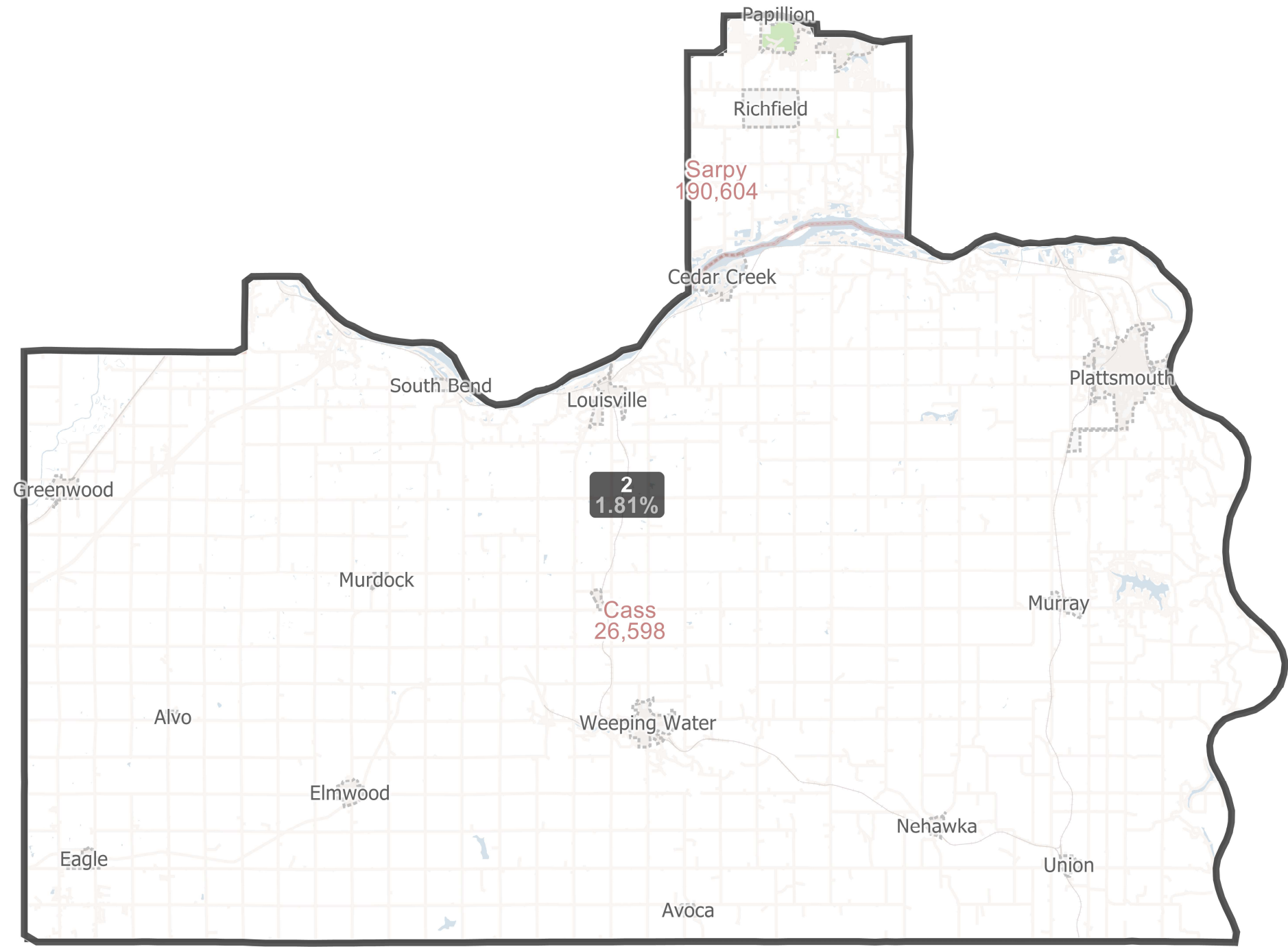
LEG21-39001-1 (Linehan Proposal, 9/9/21)
 U.S. Bureau of the Census (Population Data), 2020



Created by - Legislative Research Office GIS
 Source - U.S. Census Bureau
 Date - September 13, 2021

Nebraska Legislative District 2 - LB3 (2021)

LEG21-39001-2



©2021 CALIPER

| District 2 Statistics | |
|-----------------------|--------|
| Field | Value |
| District | 2 |
| Population | 40754 |
| Deviation | 723 |
| % Deviation | 1.81% |
| 18+_Pop | 30002 |
| % 18+_Pop | 73.62% |
| 18+_Wht | 27467 |
| % 18+_Wht | 91.55% |
| H18+_Pop | 1196 |
| % H18+_Pop | 3.99% |
| 18+_Blk | 326 |
| % 18+_Blk | 1.09% |
| 18+_WhtBlk | 99 |
| % 18+_WhtBlk | 0.33% |
| 18+_Ind | 112 |
| % 18+_Ind | 0.37% |
| 18+_Asn | 278 |
| % 18+_Asn | 0.93% |
| 18+_Hwn | 11 |
| % 18+_Hwn | 0.04% |

LEG21-39001-2 (Linehan Proposal, 9/9/21)
 U.S. Bureau of the Census (Population Data), 2020



Created by - Legislative Research Office GIS
 Source - U.S. Census Bureau
 Date - September 13, 2021

Legislature - LB 3
District 2
LEG21-39001-2A

49
2.07%

14
2.83%

3
-0.58%

24
1.83%

45
-1.24%

2
1.81%

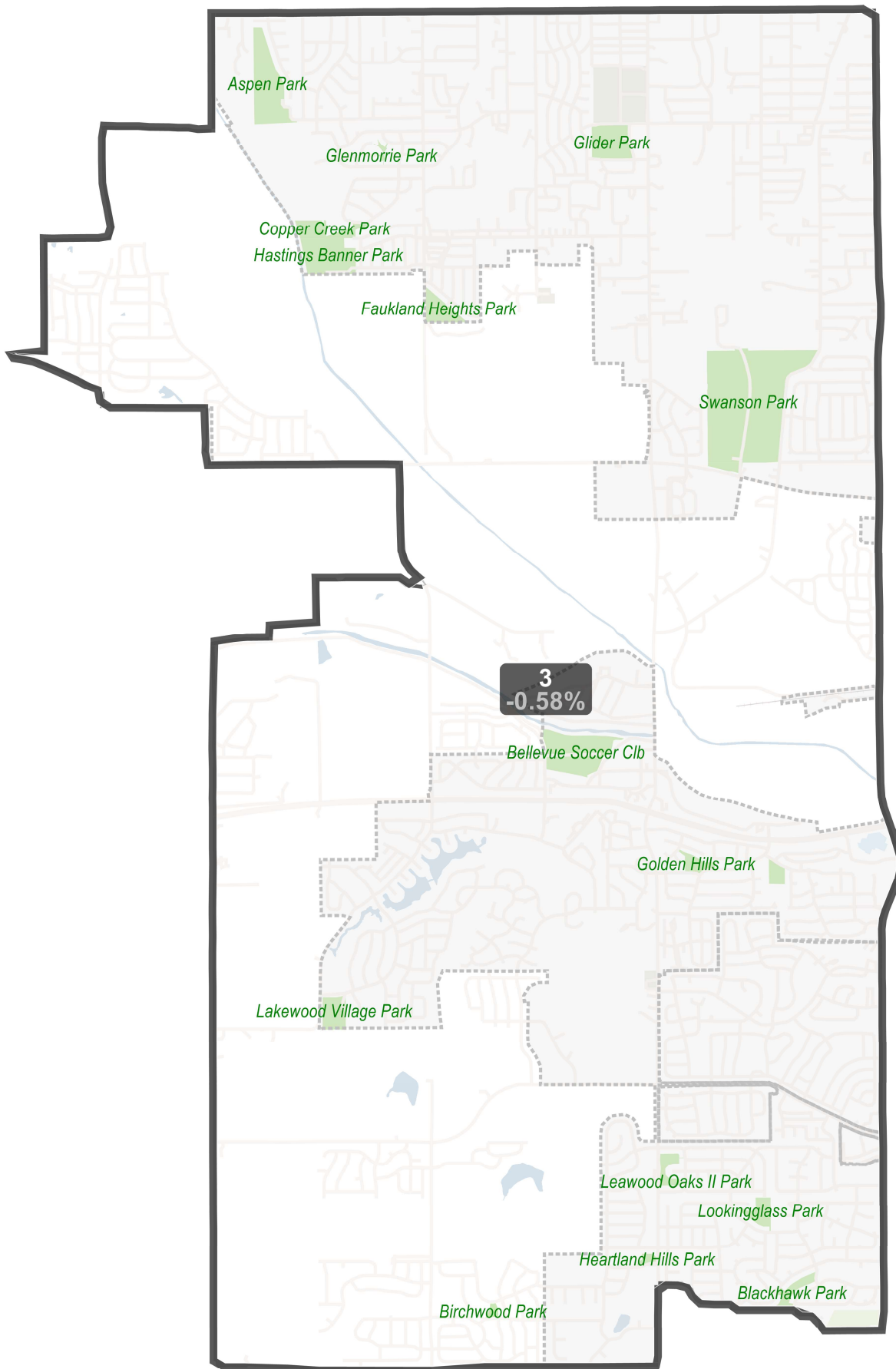
Richfield
Sarpy
190,604

Cass
26,598



Nebraska Legislative District 3 - LB3 (2021)

LEG21-39001-3



District 3 Statistics

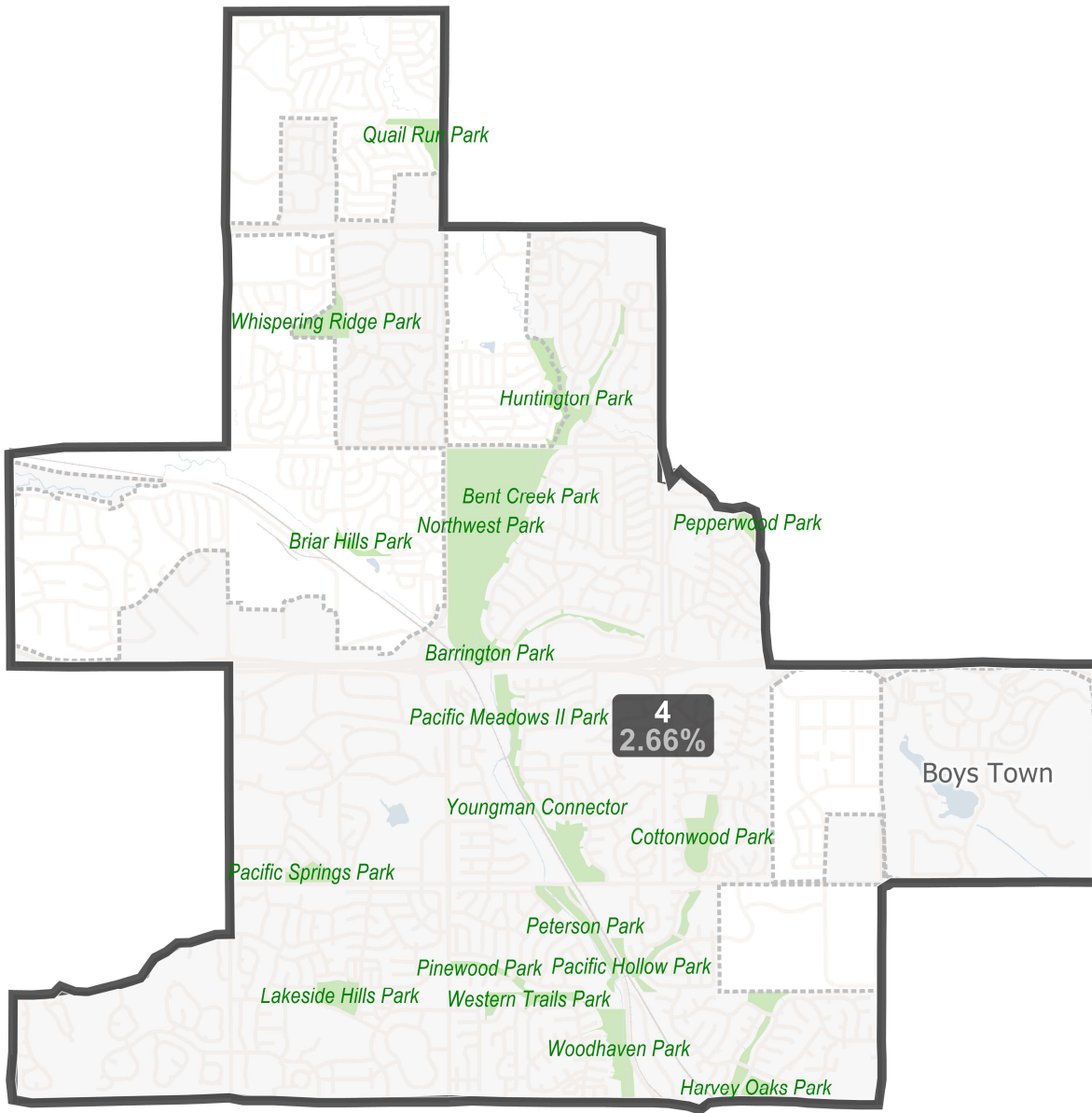
| Field | Value |
|--------------|--------|
| District | 3 |
| Population | 39798 |
| Deviation | -233 |
| % Deviation | -0.58% |
| 18+_Pop | 28966 |
| % 18+_Pop | 72.78% |
| 18+_Wht | 21654 |
| % 18+_Wht | 74.76% |
| H18+_Pop | 4151 |
| % H18+_Pop | 14.33% |
| 18+_Blk | 1674 |
| % 18+_Blk | 5.78% |
| 18+_WhtBlk | 243 |
| % 18+_WhtBlk | 0.84% |
| 18+_Ind | 203 |
| % 18+_Ind | 0.7% |
| 18+_Asn | 851 |
| % 18+_Asn | 2.94% |
| 18+_Hwn | 43 |
| % 18+_Hwn | 0.15% |
| 18+_Oth | 1694 |
| % 18+_Oth | 5.85% |

LEG21-39001-3
 (Linehan Proposal, 9/9/21)
 U.S. Bureau of the Census
 (Population Data), 2020



Nebraska Legislative District 4 - LB3 (2021)

LEG21-39001-4



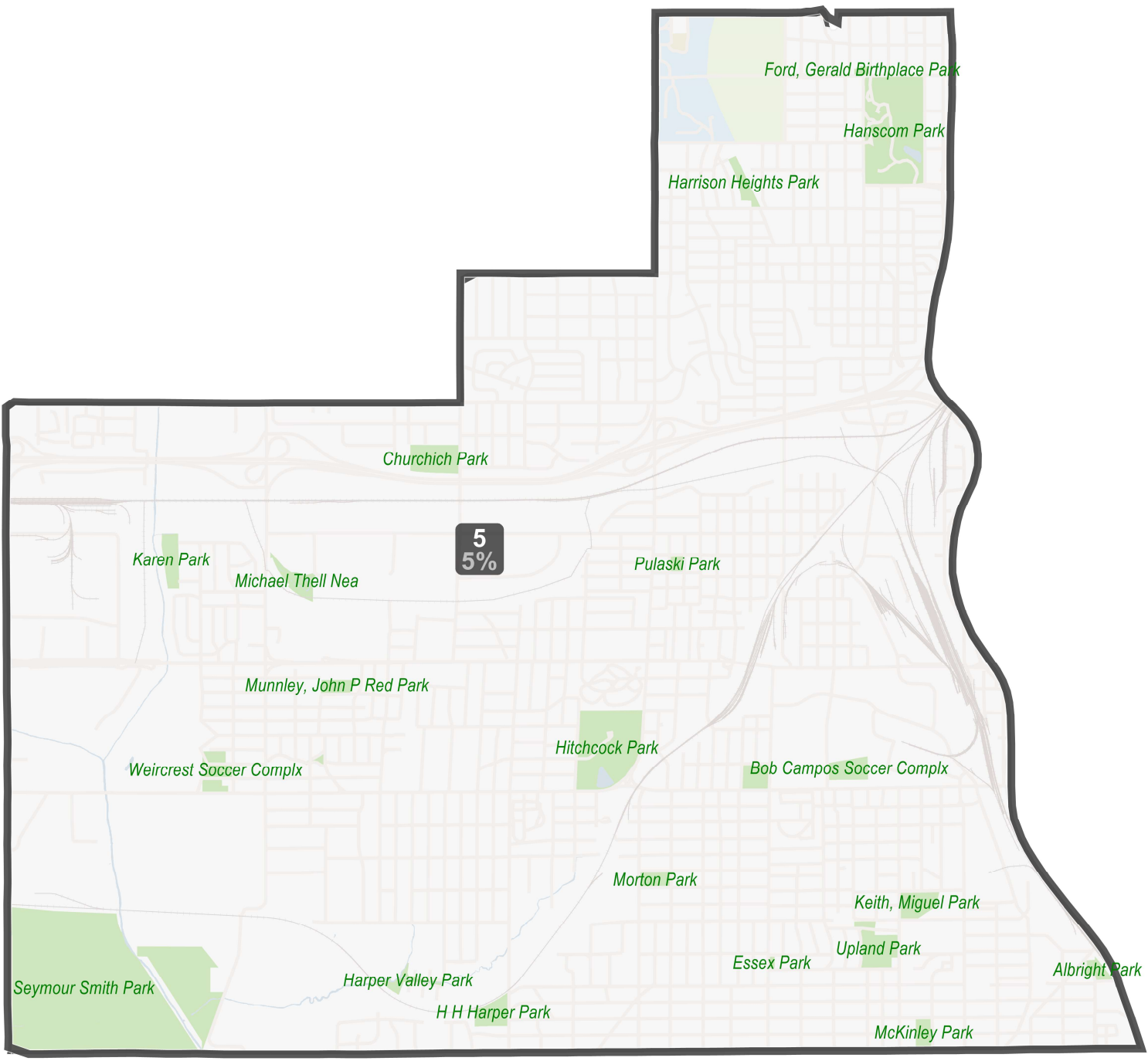
| District 4 Statistics | |
|-----------------------|--------|
| Field | Value |
| District | 4 |
| Population | 41097 |
| Deviation | 1,066 |
| % Deviation | 2.66% |
| 18+_Pop | 29043 |
| % 18+_Pop | 70.67% |
| 18+_Wht | 25305 |
| % 18+_Wht | 87.13% |
| H18+_Pop | 1029 |
| % H18+_Pop | 3.54% |
| 18+_Blk | 602 |
| % 18+_Blk | 2.07% |
| 18+_WhtBlk | 91 |
| % 18+_WhtBlk | 0.31% |
| 18+_Ind | 57 |
| % 18+_Ind | 0.2% |
| 18+_Asn | 1543 |
| % 18+_Asn | 5.31% |
| 18+_Hwn | 8 |
| % 18+_Hwn | 0.03% |
| 18+_Oth | 278 |
| % 18+_Oth | 0.96% |

LEG21-39001-4
 (Linehan Proposal, 9/9/21)
 U.S. Bureau of the Census
 (Population Data), 2020



Nebraska Legislative District 5 - LB3 (2021)

LEG21-39001-5



©2021 CALIPER

| District 5 Statistics | |
|-----------------------|--------|
| Field | Value |
| District | 5 |
| Population | 42031 |
| Deviation | 2,000 |
| % Deviation | 5% |
| 18+_Pop | 29938 |
| % 18+_Pop | 71.23% |
| 18+_Wht | 17401 |
| % 18+_Wht | 58.12% |
| H18+_Pop | 11245 |
| % H18+_Pop | 37.56% |
| 18+_Blk | 1661 |
| % 18+_Blk | 5.55% |
| 18+_WhtBlk | 207 |
| % 18+_WhtBlk | 0.69% |
| 18+_Ind | 695 |
| % 18+_Ind | 2.32% |
| 18+_Asn | 300 |
| % 18+_Asn | 1% |
| 18+_Hwn | 25 |
| % 18+_Hwn | 0.08% |

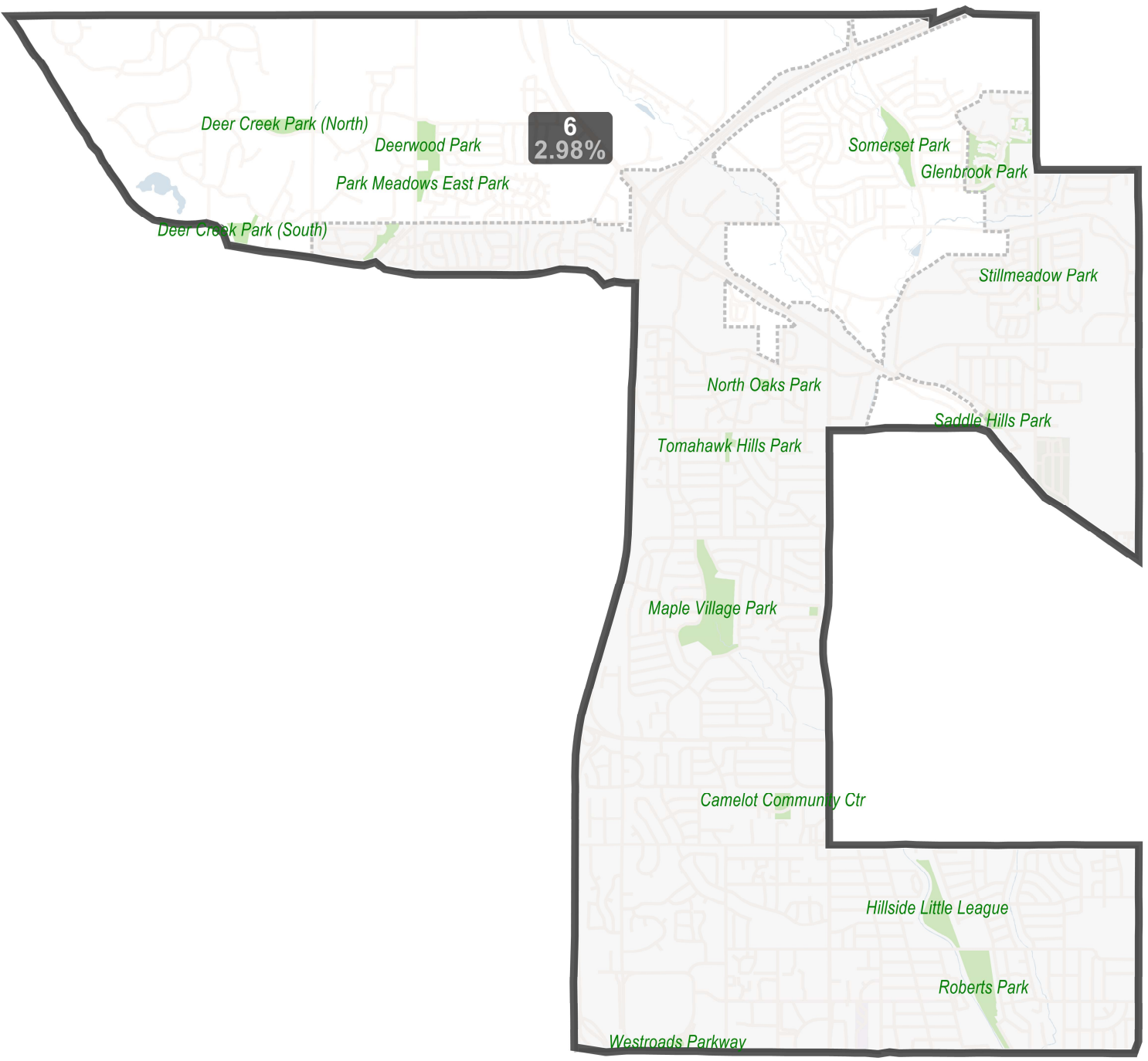
LEG21-39001-5 (Linehan Proposal, 9/9/21)
 U.S. Bureau of the Census (Population Data), 2020



Created by - Legislative Research Office GIS
 Source - U.S. Census Bureau
 Date - September 13, 2021

Nebraska Legislative District 6 - LB3 (2021)

LEG21-39001-6



©2021 CALIPER

| District 6 Statistics | |
|-----------------------|--------|
| Field | Value |
| District | 6 |
| Population | 41224 |
| Deviation | 1,193 |
| % Deviation | 2.98% |
| 18+_Pop | 31302 |
| % 18+_Pop | 75.93% |
| 18+_Wht | 21709 |
| % 18+_Wht | 69.35% |
| H18+_Pop | 2009 |
| % H18+_Pop | 6.42% |
| 18+_Blk | 4700 |
| % 18+_Blk | 15.02% |
| 18+_WhtBlk | 322 |
| % 18+_WhtBlk | 1.03% |
| 18+_Ind | 201 |
| % 18+_Ind | 0.64% |
| 18+_Asn | 1972 |
| % 18+_Asn | 6.3% |
| 18+_Hwn | 27 |
| % 18+_Hwn | 0.09% |

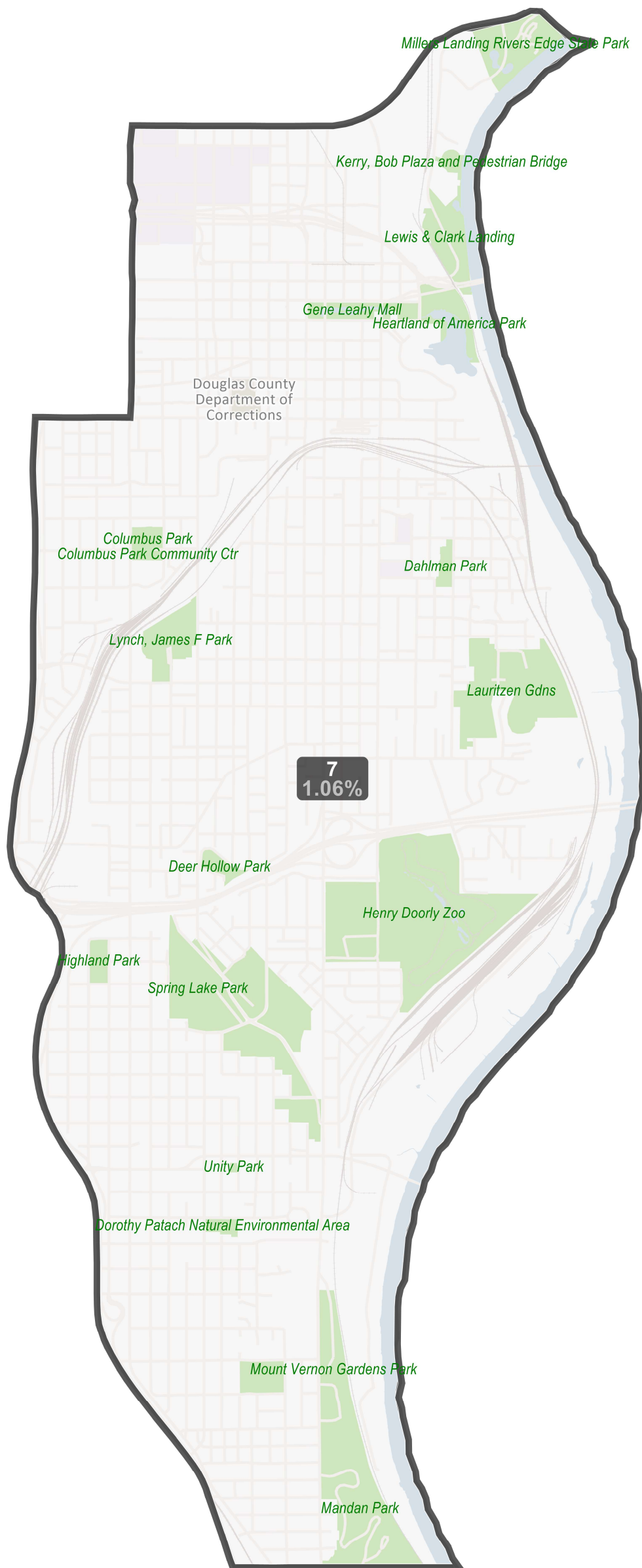
LEG21-39001-6 (Linehan Proposal, 9/9/21)
 U.S. Bureau of the Census (Population Data), 2020



Created by - Legislative Research Office GIS
 Source - U.S. Census Bureau
 Date - September 13, 2021

Nebraska Legislative District 7 - LB3 (2021)

LEG21-39001-7



©2021 CALIPER

District 7 Statistics

| Field | Value |
|--------------|--------|
| District | 7 |
| Population | 40454 |
| Deviation | 423 |
| % Deviation | 1.06% |
| 18+_Pop | 29954 |
| % 18+_Pop | 74.04% |
| 18+_Wht | 15519 |
| % 18+_Wht | 51.81% |
| H18+_Pop | 12903 |
| % H18+_Pop | 43.08% |
| 18+_Blk | 2096 |
| % 18+_Blk | 7% |
| 18+_WhtBlk | 229 |
| % 18+_WhtBlk | 0.76% |
| 18+_Ind | 784 |
| % 18+_Ind | 2.62% |
| 18+_Asn | 645 |
| % 18+_Asn | 2.15% |
| 18+_Hwn | 31 |
| % 18+_Hwn | 0.1% |
| 18+_Oth | 6548 |
| % 18+_Oth | 21.86% |

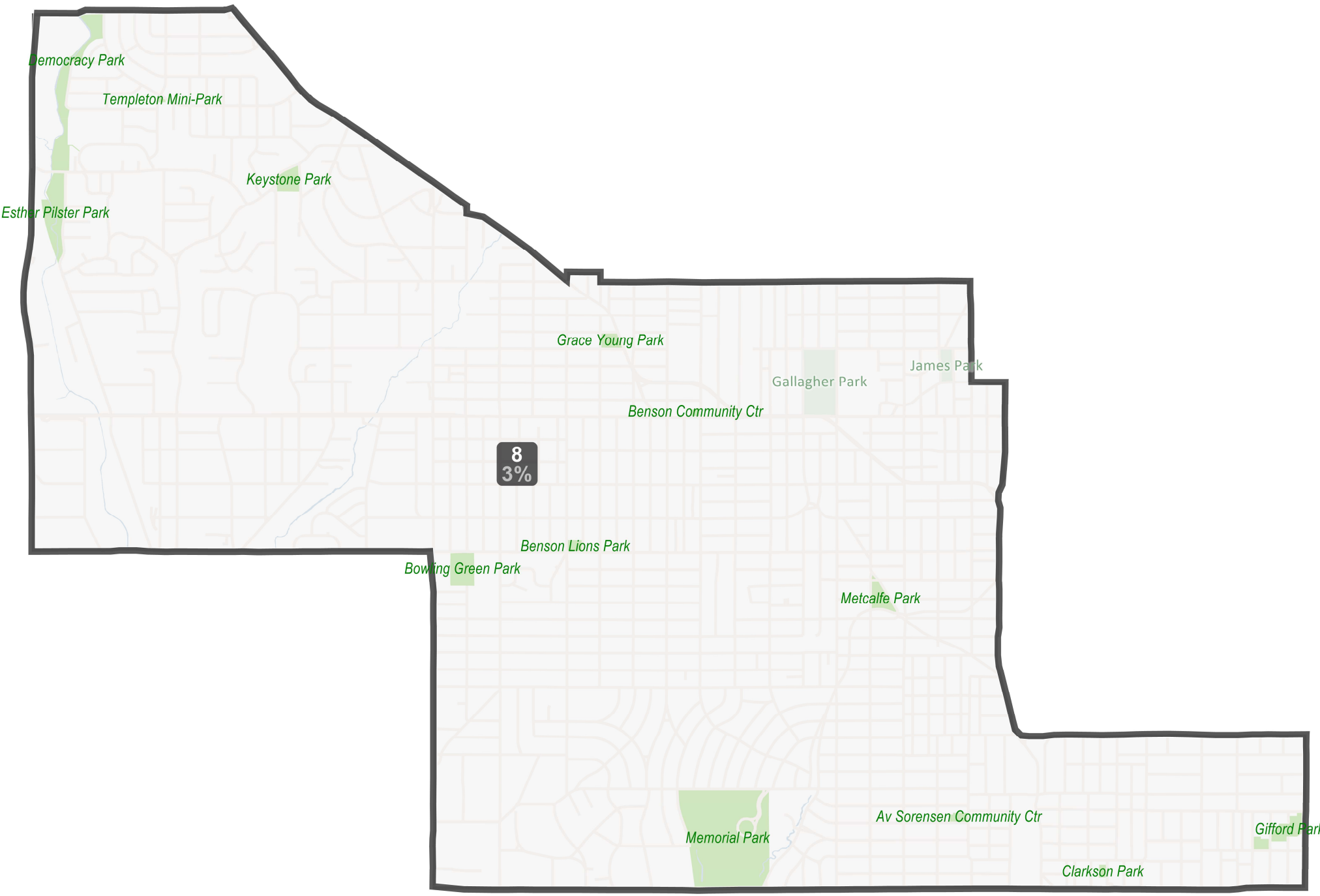
LEG21-39001-7
 (Linehan Proposal, 9/9/21)
 U.S. Bureau of the Census
 (Population Data), 2020



Created by - Legislative Research Office GIS
 Source - U.S. Census Bureau
 Date - September 13, 2021

Nebraska Legislative District 8 - LB3 (2021)

LEG21-39001-8



©2021 CALIPER

| District 8 Statistics | |
|-----------------------|--------|
| Field | Value |
| District | 8 |
| Population | 41231 |
| Deviation | 1,200 |
| % Deviation | 3% |
| 18+_Pop | 32099 |
| % 18+_Pop | 77.85% |
| 18+_Wht | 23790 |
| % 18+_Wht | 74.11% |
| H18+_Pop | 2342 |
| % H18+_Pop | 7.3% |
| 18+_Blk | 3512 |
| % 18+_Blk | 10.94% |
| 18+_WhtBlk | 289 |
| % 18+_WhtBlk | 0.9% |
| 18+_Ind | 294 |
| % 18+_Ind | 0.92% |
| 18+_Asn | 1540 |
| % 18+_Asn | 4.8% |
| 18+_Hwn | 22 |
| % 18+_Hwn | 0.07% |

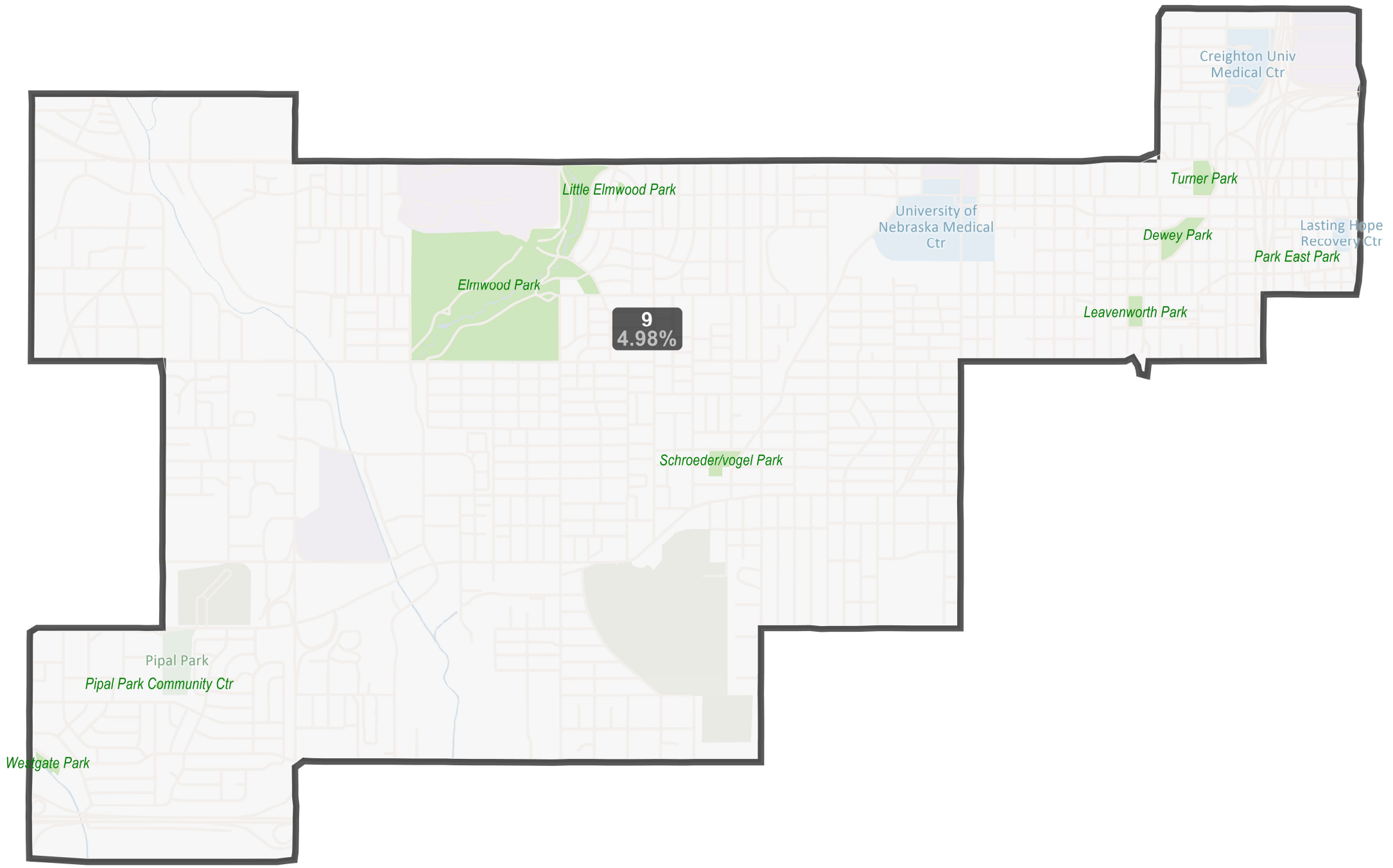
LEG21-39001-8 (Linehan Proposal, 9/9/21)
 U.S. Bureau of the Census (Population Data), 2020



Created by - Legislative Research Office GIS
 Source - U.S. Census Bureau
 Date - September 13, 2021

Nebraska Legislative District 9 - LB3 (2021)

LEG21-39001-9



©2021 CALIPER

| District 9 Statistics | |
|-----------------------|--------|
| Field | Value |
| District | 9 |
| Population | 42023 |
| Deviation | 1,992 |
| % Deviation | 4.98% |
| 18+_Pop | 35659 |
| % 18+_Pop | 84.86% |
| 18+_Wht | 27162 |
| % 18+_Wht | 76.17% |
| H18+_Pop | 3416 |
| % H18+_Pop | 9.58% |
| 18+_Blk | 2158 |
| % 18+_Blk | 6.05% |
| 18+_WhtBlk | 230 |
| % 18+_WhtBlk | 0.64% |
| 18+_Ind | 289 |
| % 18+_Ind | 0.81% |
| 18+_Asn | 2072 |
| % 18+_Asn | 5.81% |
| 18+_Hwn | 33 |
| % 18+_Hwn | 0.09% |

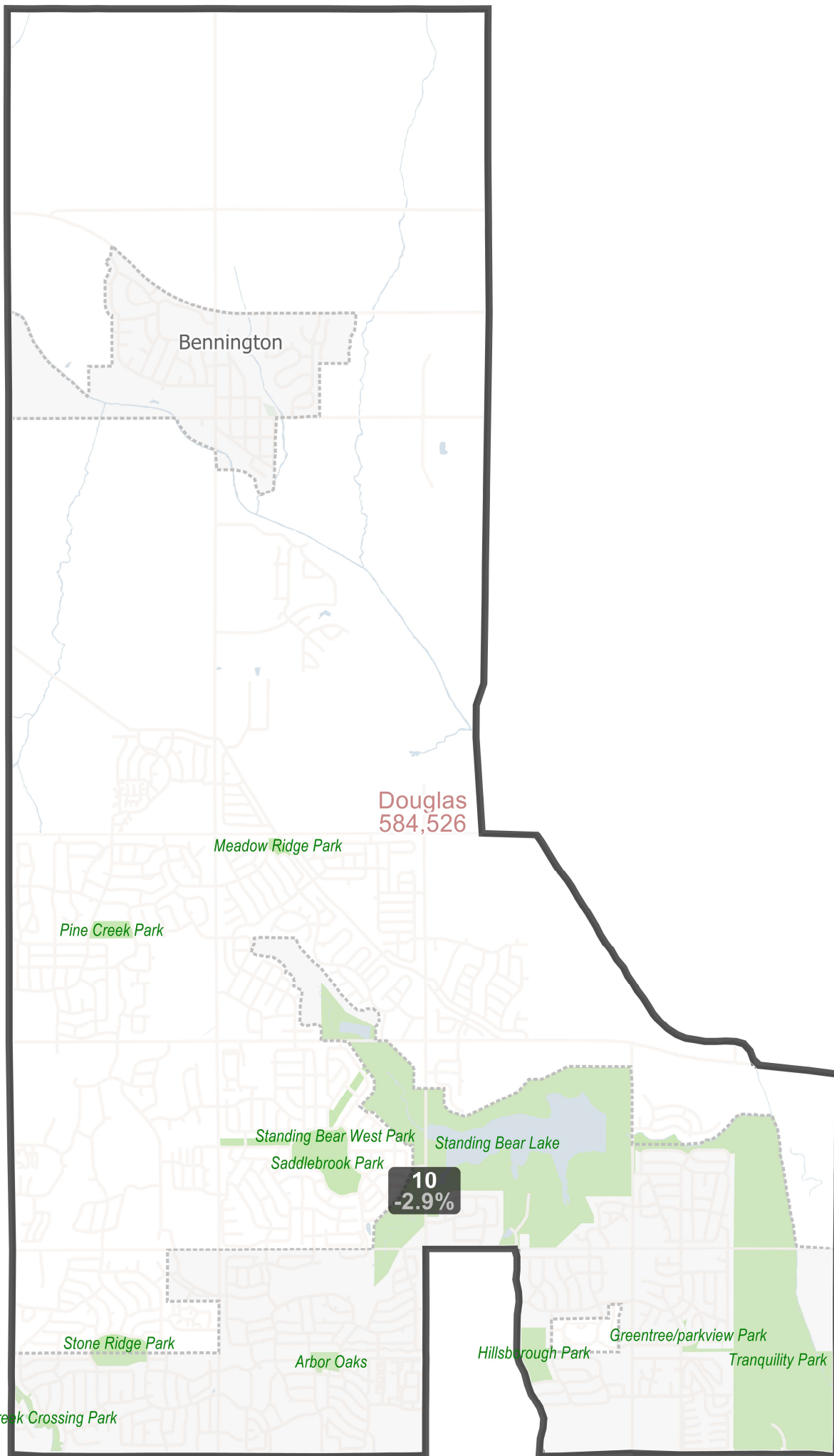
LEG21-39001-9 (Linehan Proposal, 9/9/21)
U.S. Bureau of the Census (Population Data), 2020



Created by - Legislative Research Office GIS
Source - U.S. Census Bureau
Date - September 13, 2021

Nebraska Legislative District 10 - LB3 (2021)

LEG21-39001-10



| District 10 Statistics | |
|------------------------|--------|
| Field | Value |
| District | 10 |
| Population | 38872 |
| Deviation | -1,159 |
| % Deviation | -2.9% |
| 18+_Pop | 28201 |
| % 18+_Pop | 72.55% |
| 18+_Wht | 23317 |
| % 18+_Wht | 82.68% |
| H18+_Pop | 1363 |
| % H18+_Pop | 4.83% |
| 18+_Blk | 1495 |
| % 18+_Blk | 5.3% |
| 18+_WhtBlk | 161 |
| % 18+_WhtBlk | 0.57% |
| 18+_Ind | 105 |
| % 18+_Ind | 0.37% |
| 18+_Asn | 1402 |
| % 18+_Asn | 4.97% |
| 18+_Hwn | 11 |
| % 18+_Hwn | 0.04% |
| 18+_Oth | 491 |
| % 18+_Oth | 1.74% |

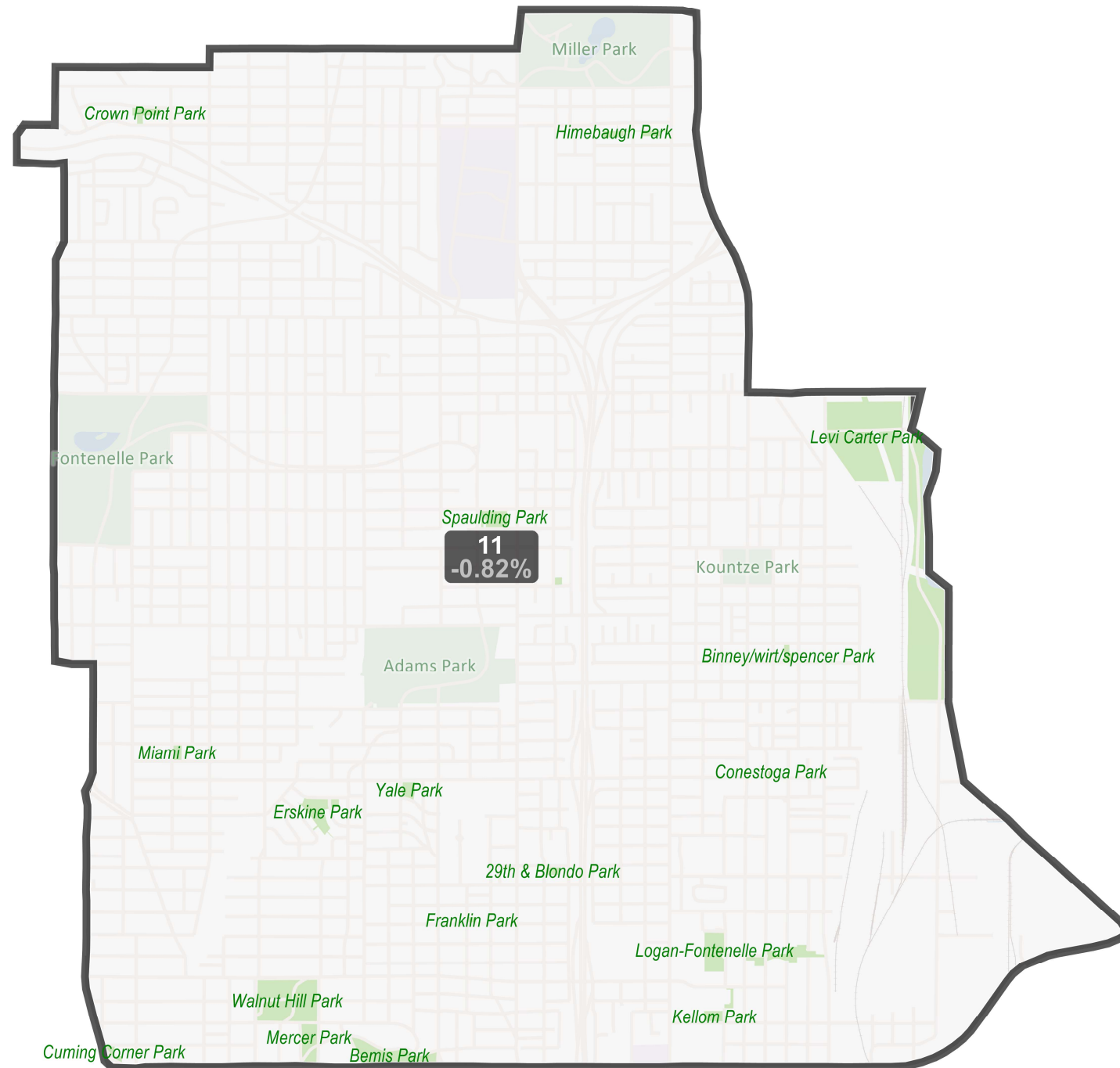
LEG21-39001-10
 (Linehan Proposal, 9/9/21)
 U.S. Bureau of the Census
 (Population Data), 2020



Created by - Legislative Research Office GIS
 Source - U.S. Census Bureau
 Date - September 13, 2021

Nebraska Legislative District 11 - LB3 (2021)

LEG21-39001-11



©2021 CALIPER

District 11 Statistics

| Field | Value |
|--------------|--------|
| District | 11 |
| Population | 39703 |
| Deviation | -328 |
| % Deviation | -0.82% |
| 18+_Pop | 27393 |
| % 18+_Pop | 68.99% |
| 18+_Wht | 7501 |
| % 18+_Wht | 27.38% |
| H18+_Pop | 3717 |
| % H18+_Pop | 13.57% |
| 18+_Blk | 13779 |
| % 18+_Blk | 50.3% |
| 18+_WhtBlk | 373 |
| % 18+_WhtBlk | 1.36% |
| 18+_Ind | 468 |
| % 18+_Ind | 1.71% |
| 18+_Asn | 1423 |
| % 18+_Asn | 5.19% |
| 18+_Hwn | 25 |
| % 18+_Hwn | 0.09% |

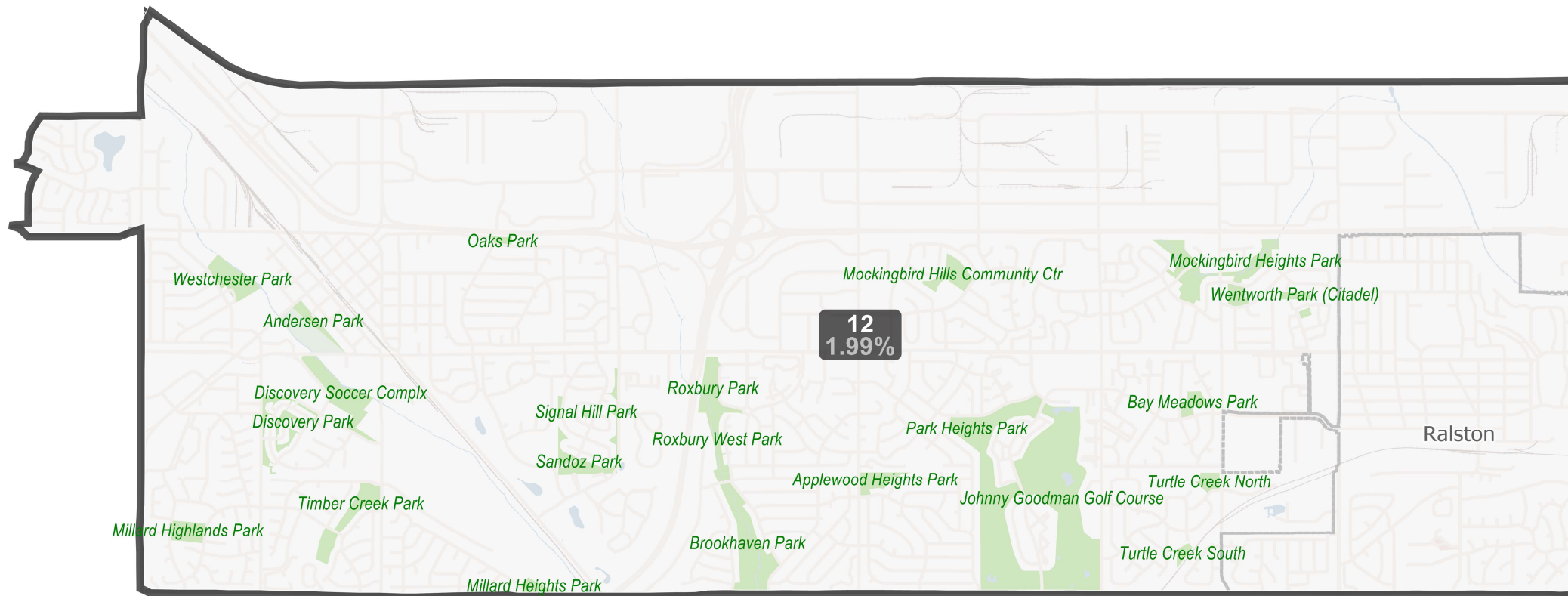
LEG21-39001-11 (Linehan Proposal, 9/9/21)
U.S. Bureau of the Census (Population Data), 2020



Created by - Legislative Research Office GIS
Source - U.S. Census Bureau
Date - September 13, 2021

Nebraska Legislative District 12 - LB3 (2021)

LEG21-39001-12



©2021 CALIPER

| District 12 Statistics | |
|------------------------|--------|
| Field | Value |
| District | 12 |
| Population | 40826 |
| Deviation | 795 |
| % Deviation | 1.99% |
| 18+_Pop | 32028 |
| % 18+_Pop | 78.45% |
| 18+_Wht | 25222 |
| % 18+_Wht | 78.75% |
| H18+_Pop | 3654 |
| % H18+_Pop | 11.41% |
| 18+_Blk | 1463 |
| % 18+_Blk | 4.57% |
| 18+_WhtBlk | 191 |
| % 18+_WhtBlk | 0.6% |
| 18+_Ind | 200 |
| % 18+_Ind | 0.62% |
| 18+_Asn | 1137 |
| % 18+_Asn | 3.55% |
| 18+_Hwn | 47 |
| % 18+_Hwn | 0.15% |

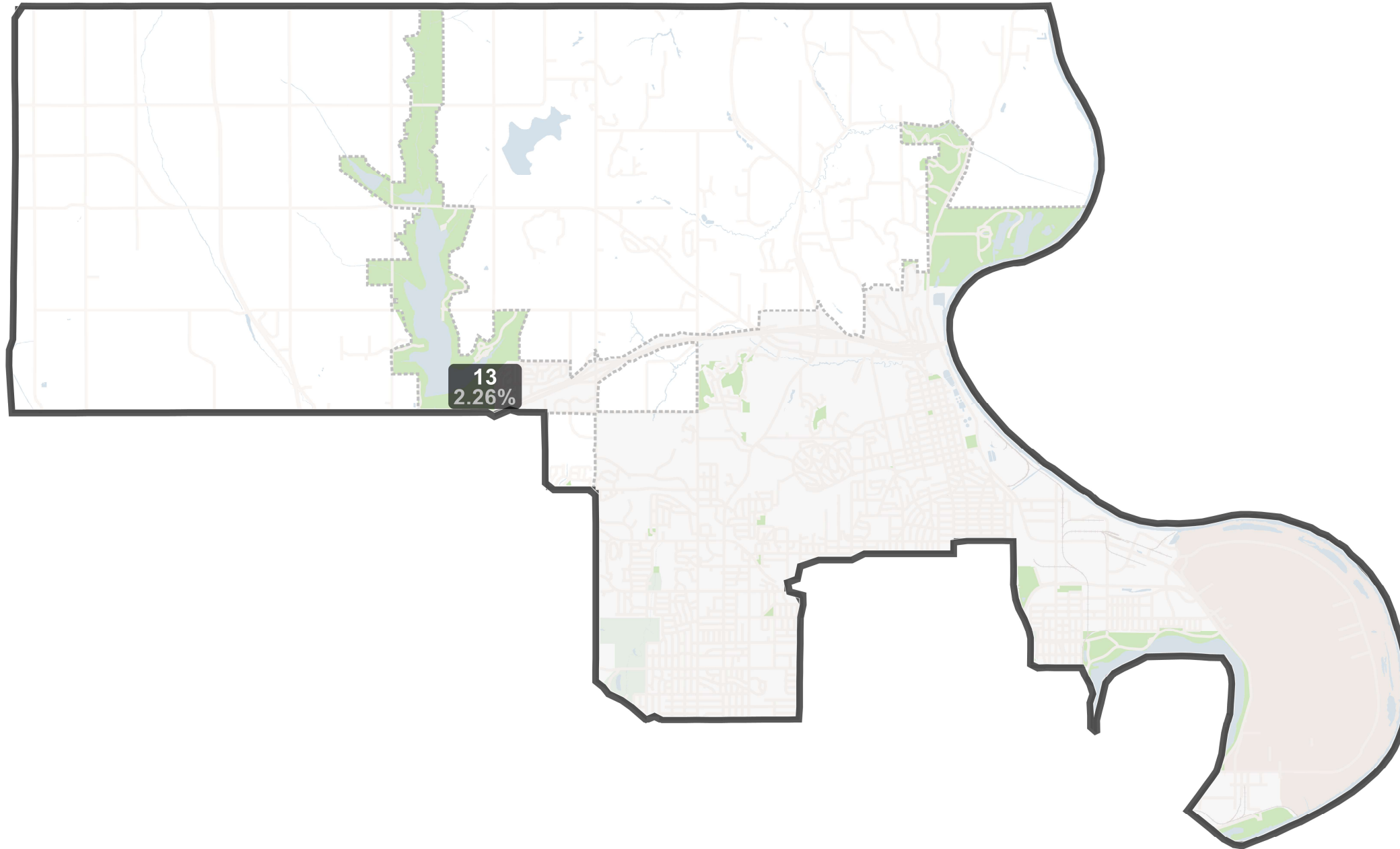
LEG21-39001-12 (Linehan Proposal, 9/9/21)
U.S. Bureau of the Census (Population Data), 2020



Created by - Legislative Research Office GIS
Source - U.S. Census Bureau
Date - September 13, 2021

Nebraska Legislative District 13 - LB3 (2021)

LEG21-39001-13



©2021 CALIPER

| District 13 Statistics | |
|------------------------|--------|
| Field | Value |
| District | 13 |
| Population | 40936 |
| Deviation | 905 |
| % Deviation | 2.26% |
| 18+_Pop | 30064 |
| % 18+_Pop | 73.44% |
| 18+_Wht | 15836 |
| % 18+_Wht | 52.67% |
| H18+_Pop | 2245 |
| % H18+_Pop | 7.47% |
| 18+_Blk | 8442 |
| % 18+_Blk | 28.08% |
| 18+_WhtBlk | 299 |
| % 18+_WhtBlk | 0.99% |
| 18+_Ind | 358 |
| % 18+_Ind | 1.19% |
| 18+_Asn | 2538 |
| % 18+_Asn | 8.44% |
| 18+_Hwn | 22 |
| % 18+_Hwn | 0.07% |

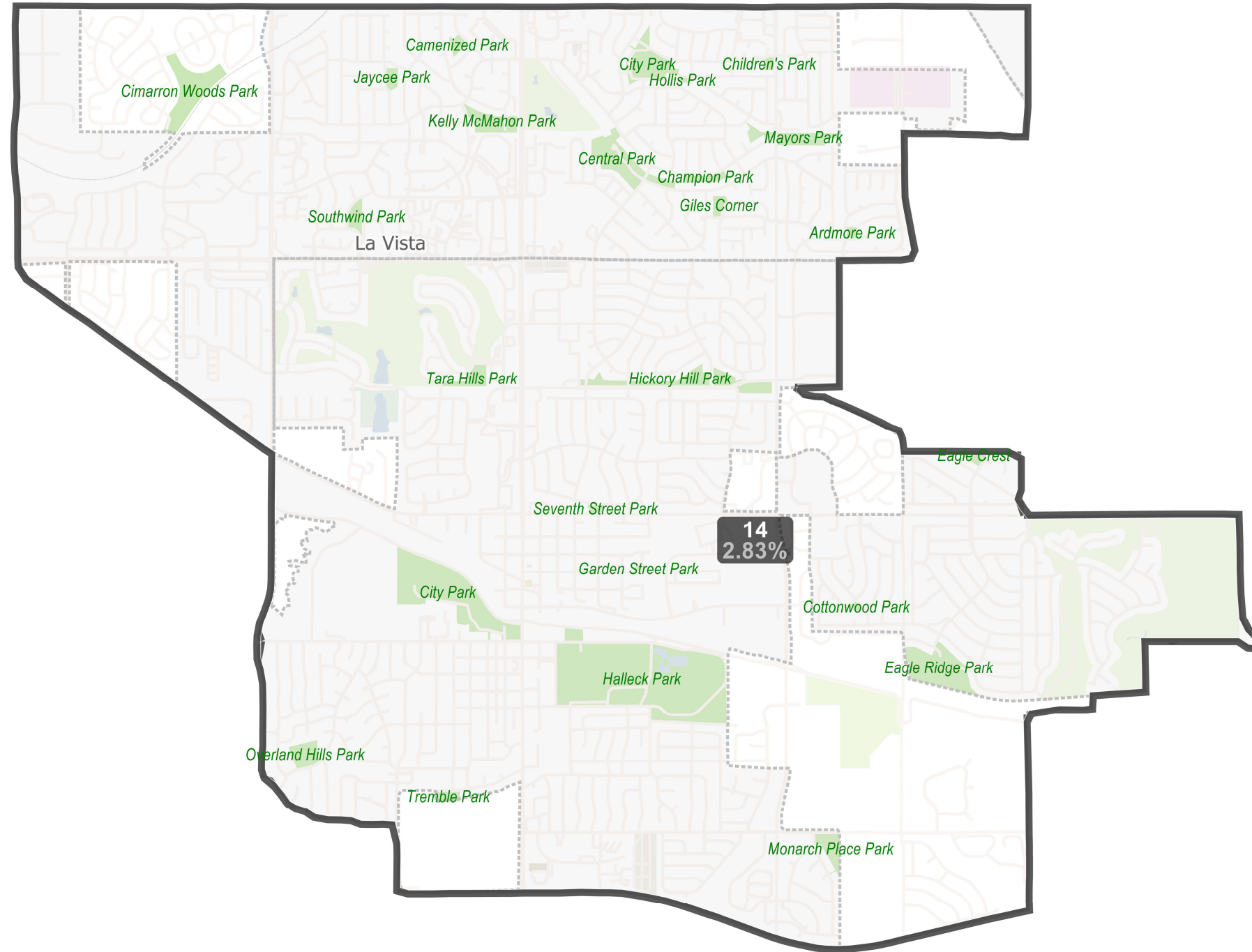
LEG21-39001-13 (Linehan Proposal, 9/9/21)
U.S. Bureau of the Census (Population Data), 2020



Created by - Legislative Research Office GIS
Source - U.S. Census Bureau
Date - September 13, 2021

Nebraska Legislative District 14 - LB3 (2021)

LEG21-39001-14



©2021 CALIPER

District 14 Statistics

| Field | Value |
|--------------|--------|
| District | 14 |
| Population | 41165 |
| Deviation | 1,134 |
| % Deviation | 2.83% |
| 18+_Pop | 30768 |
| % 18+_Pop | 74.74% |
| 18+_Wht | 26134 |
| % 18+_Wht | 84.94% |
| H18+_Pop | 2134 |
| % H18+_Pop | 6.94% |
| 18+_Blk | 1037 |
| % 18+_Blk | 3.37% |
| 18+_WhtBlk | 189 |
| % 18+_WhtBlk | 0.61% |
| 18+_Ind | 121 |
| % 18+_Ind | 0.39% |
| 18+_Asn | 852 |
| % 18+_Asn | 2.77% |
| 18+_Hwn | 23 |
| % 18+_Hwn | 0.07% |

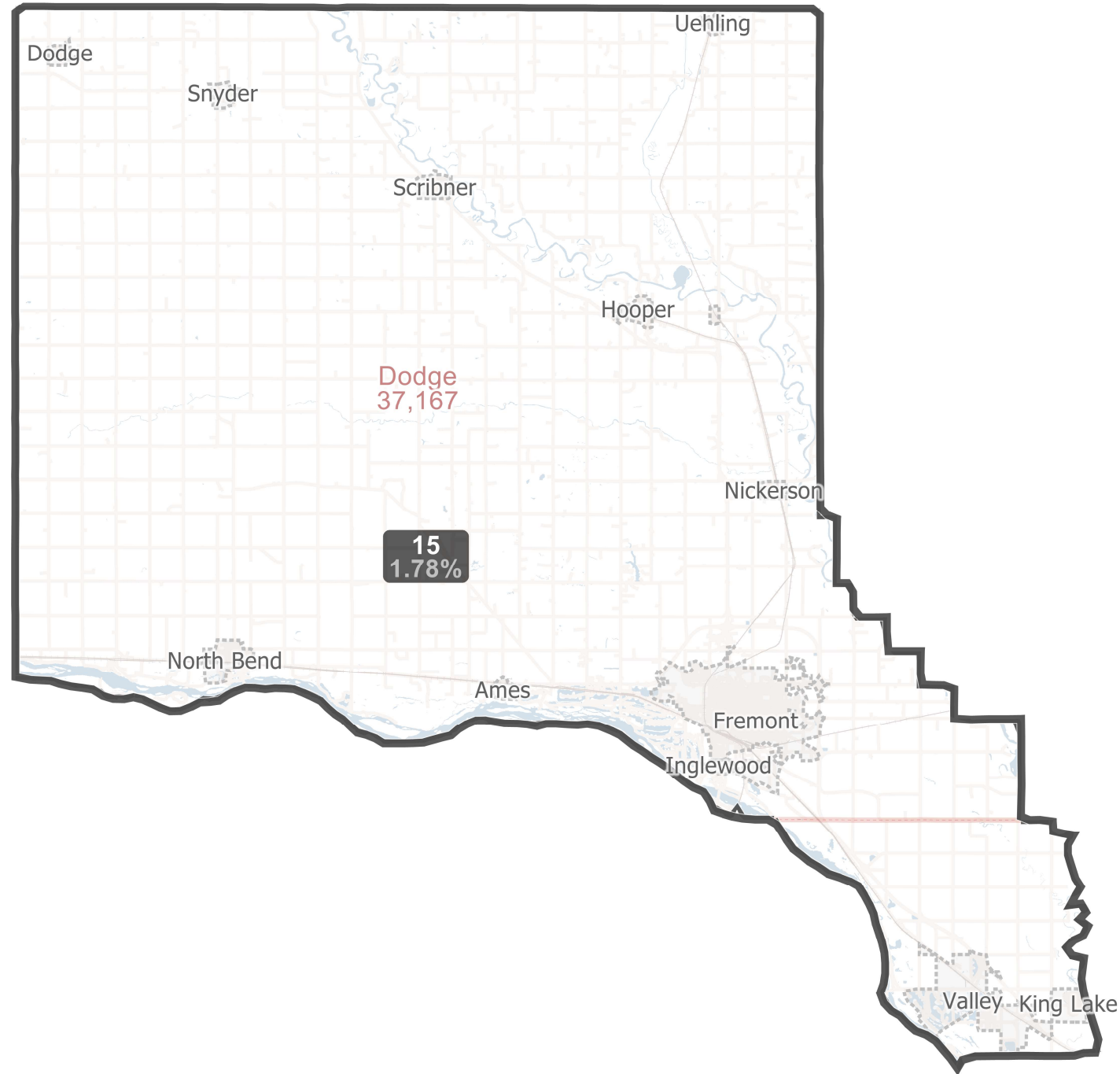
LEG21-39001-14 (Linehan Proposal, 9/9/21)
U.S. Bureau of the Census (Population Data), 2020



Created by - Legislative Research Office GIS
Source - U.S. Census Bureau
Date - September 13, 2021

Nebraska Legislative District 15 - LB3 (2021)

LEG21-39001-15



©2021 CALIPER

District 15 Statistics

| Field | Value |
|--------------|--------|
| District | 15 |
| Population | 40742 |
| Deviation | 711 |
| % Deviation | 1.78% |
| 18+_Pop | 30829 |
| % 18+_Pop | 75.67% |
| 18+_Wht | 26538 |
| % 18+_Wht | 86.08% |
| H18+_Pop | 3689 |
| % H18+_Pop | 11.97% |
| 18+_Blk | 199 |
| % 18+_Blk | 0.65% |
| 18+_WhtBlk | 66 |
| % 18+_WhtBlk | 0.21% |
| 18+_Ind | 254 |
| % 18+_Ind | 0.82% |
| 18+_Asn | 176 |
| % 18+_Asn | 0.57% |
| 18+_Hwn | 15 |
| % 18+_Hwn | 0.05% |

LEG21-39001-15 (Linehan Proposal, 9/9/21)
U.S. Bureau of the Census (Population Data), 2020



Created by - Legislative Research Office GIS
Source - U.S. Census Bureau
Date - September 13, 2021

Dodge
37,167

Washington
20,865

Washington

15
1.78%

16
-4.02%

Legislature - LB3
District 15
LEG21-39001-15A

10
-2.9%

Elkhorn River

Platte River

Leshara

Douglas
584,526

Valley

King Lake

W Maple Rd

Waterloo


39
-2.78%

23
1.05%

Saunders
22,278

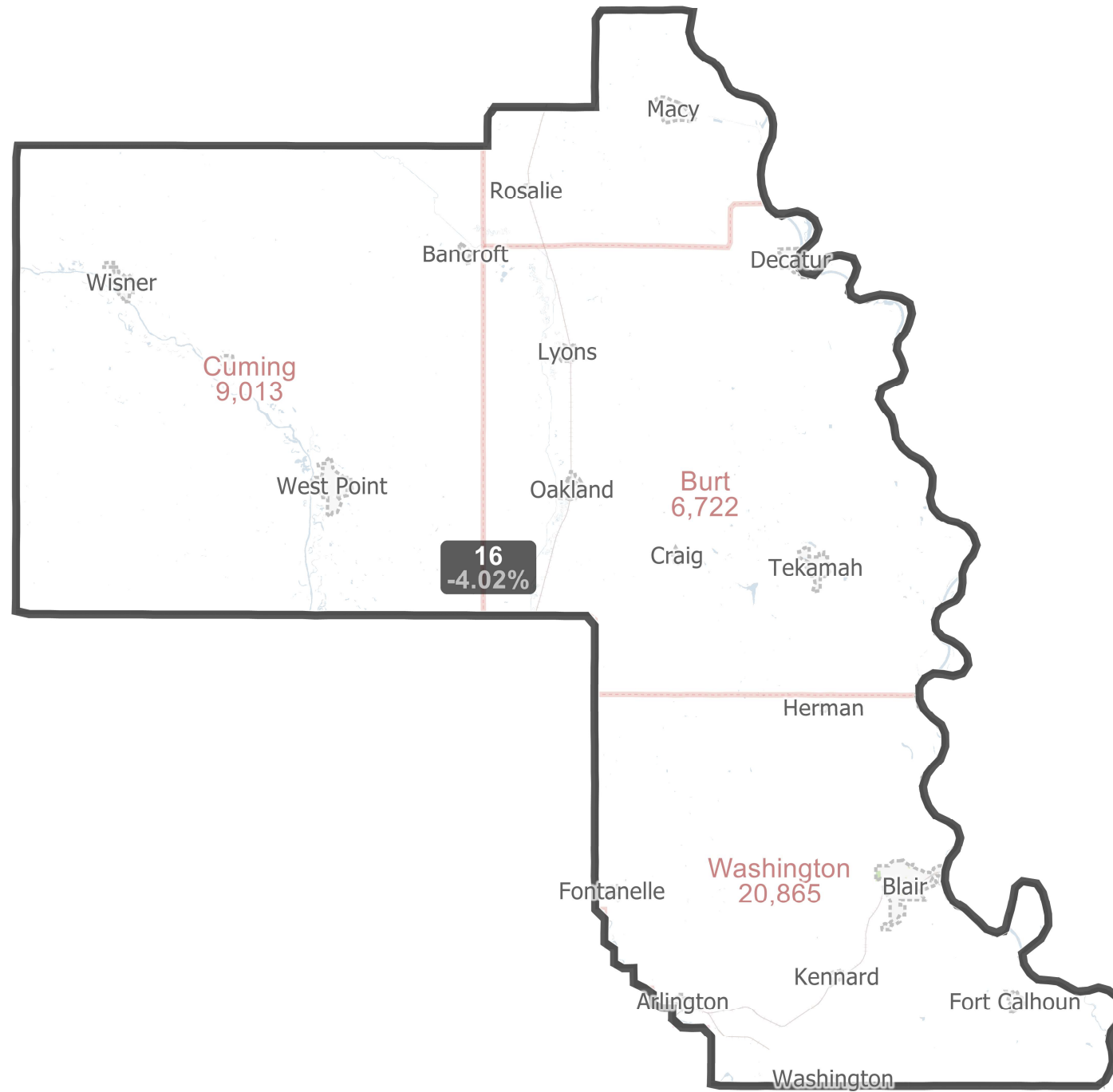
4
2.66%

Omaha



Nebraska Legislative District 16 - LB3 (2021)

LEG21-39001-16



©2021 CALIPER

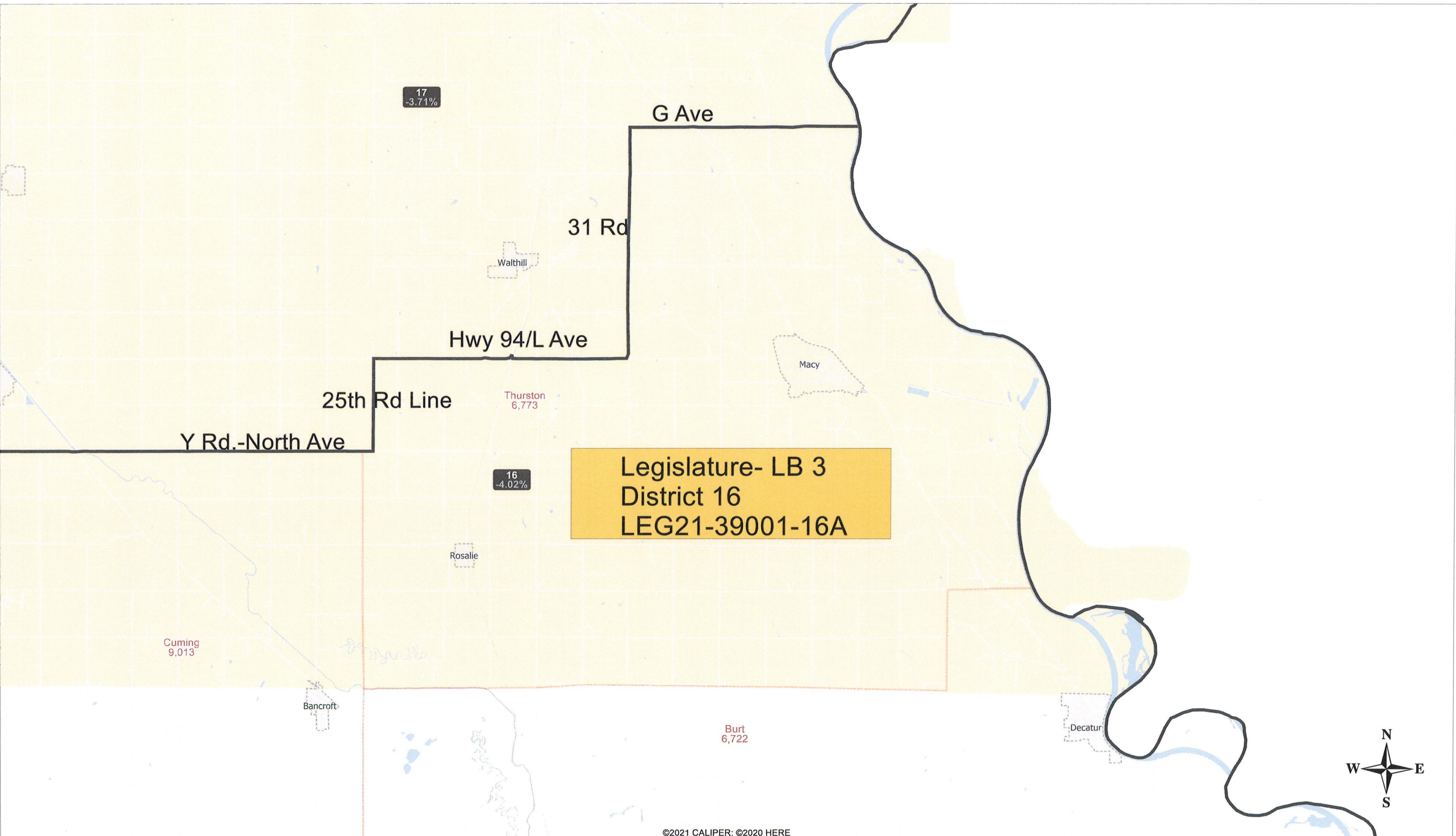
District 16 Statistics

| Field | Value |
|--------------|--------|
| District | 16 |
| Population | 38420 |
| Deviation | -1,611 |
| % Deviation | -4.02% |
| 18+_Pop | 28952 |
| % 18+_Pop | 75.36% |
| 18+_Wht | 26232 |
| % 18+_Wht | 90.61% |
| H18+_Pop | 1157 |
| % H18+_Pop | 4% |
| 18+_Blk | 83 |
| % 18+_Blk | 0.29% |
| 18+_WhtBlk | 79 |
| % 18+_WhtBlk | 0.27% |
| 18+_Ind | 969 |
| % 18+_Ind | 3.35% |
| 18+_Asn | 108 |
| % 18+_Asn | 0.37% |
| 18+_Hwn | 22 |
| % 18+_Hwn | 0.08% |

LEG21-39001-16 (Linehan Proposal, 9/9/21)
U.S. Bureau of the Census (Population Data), 2020



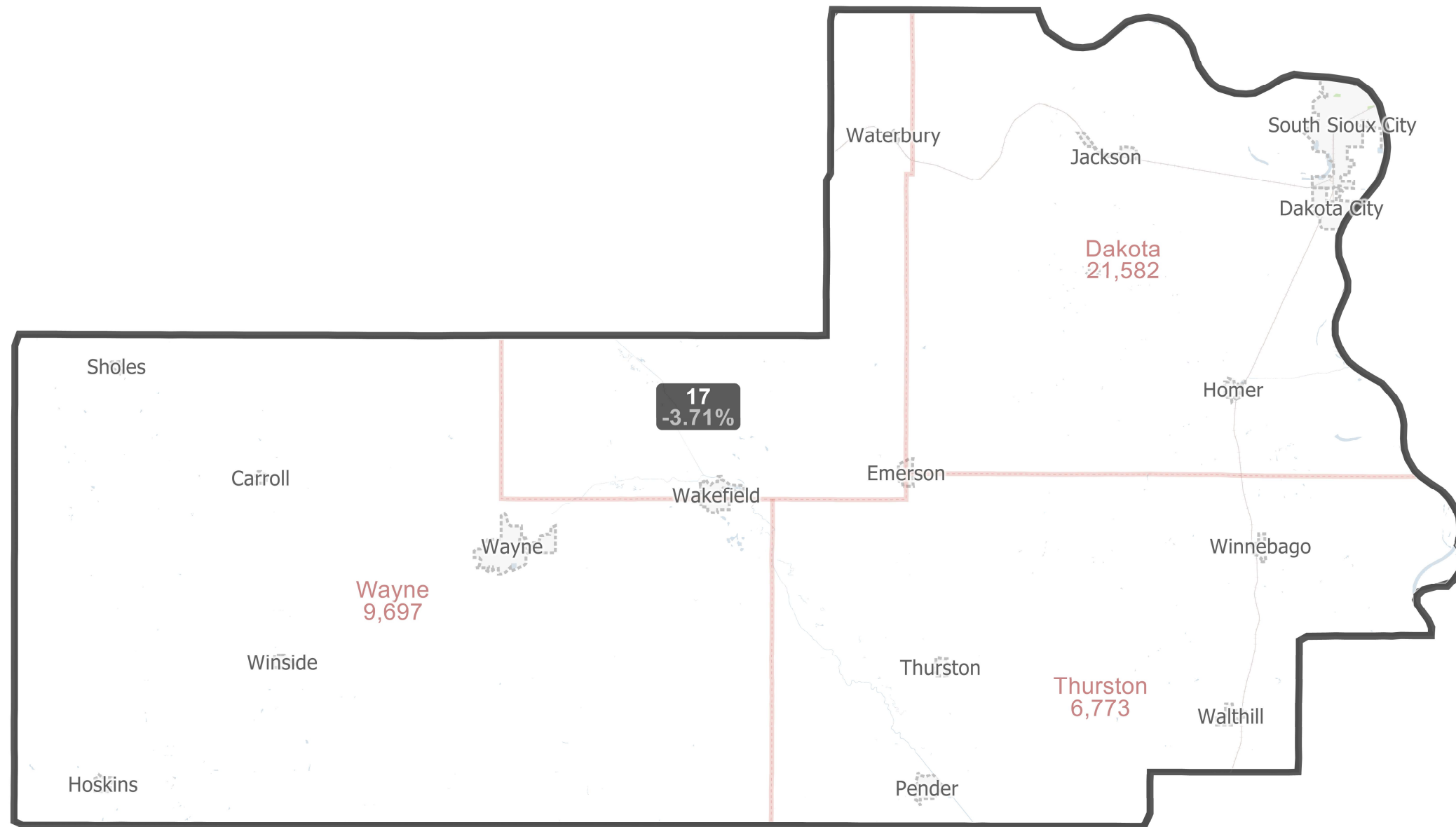
Created by - Legislative Research Office GIS
Source - U.S. Census Bureau
Date - September 13, 2021



Legislature- LB 3
District 16
LEG21-39001-16A

Nebraska Legislative District 17 - LB3 (2021)

LEG21-39001-17



©2021 CALIPER

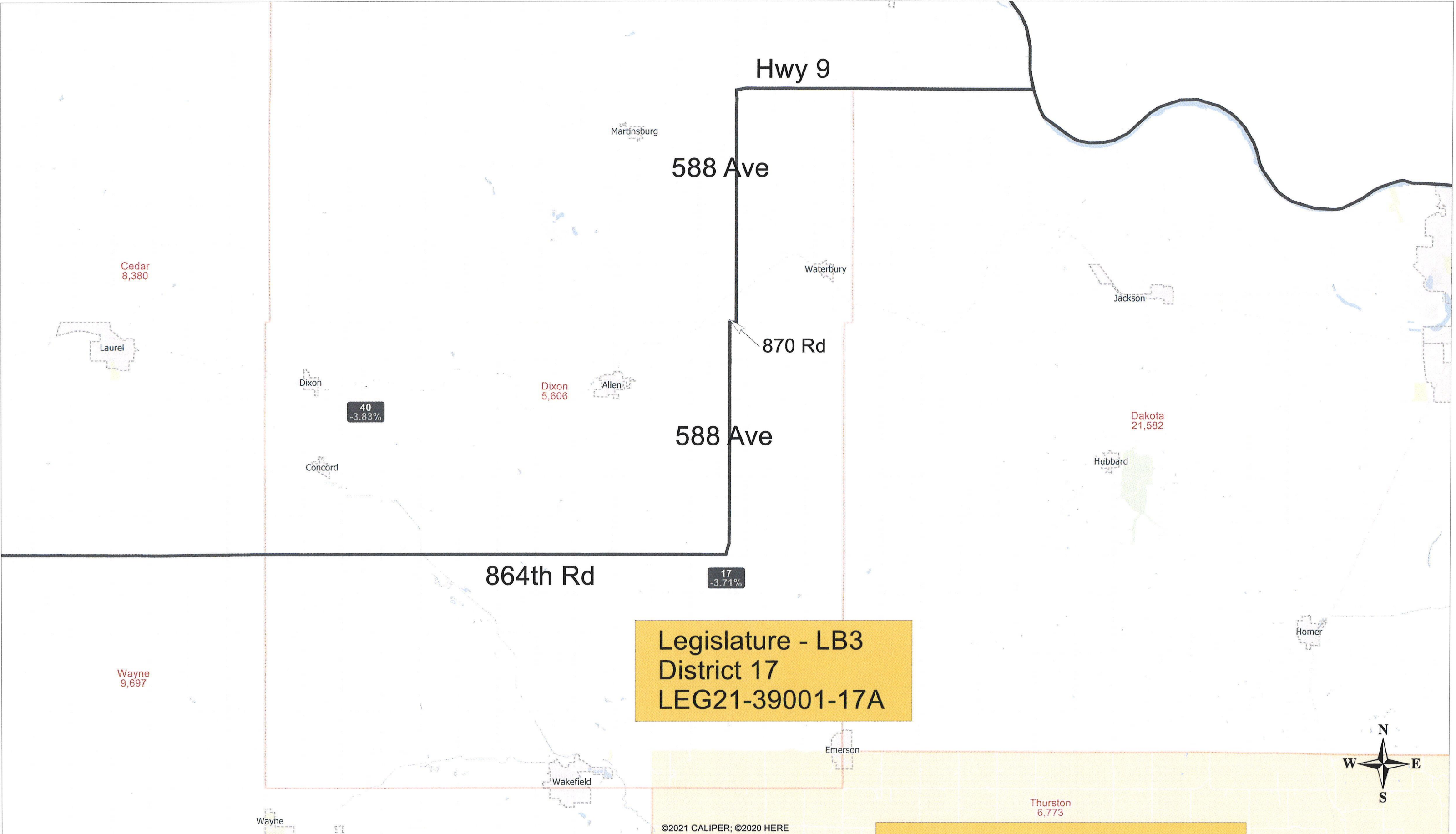
District 17 Statistics

| Field | Value |
|--------------|--------|
| District | 17 |
| Population | 38547 |
| Deviation | -1,484 |
| % Deviation | -3.71% |
| 18+_Pop | 28123 |
| % 18+_Pop | 72.96% |
| 18+_Wht | 17991 |
| % 18+_Wht | 63.97% |
| H18+_Pop | 6648 |
| % H18+_Pop | 23.64% |
| 18+_Blk | 1377 |
| % 18+_Blk | 4.9% |
| 18+_WhtBlk | 91 |
| % 18+_WhtBlk | 0.32% |
| 18+_Ind | 1987 |
| % 18+_Ind | 7.07% |
| 18+_Asn | 588 |
| % 18+_Asn | 2.09% |
| 18+_Hwn | 101 |
| % 18+_Hwn | 0.36% |

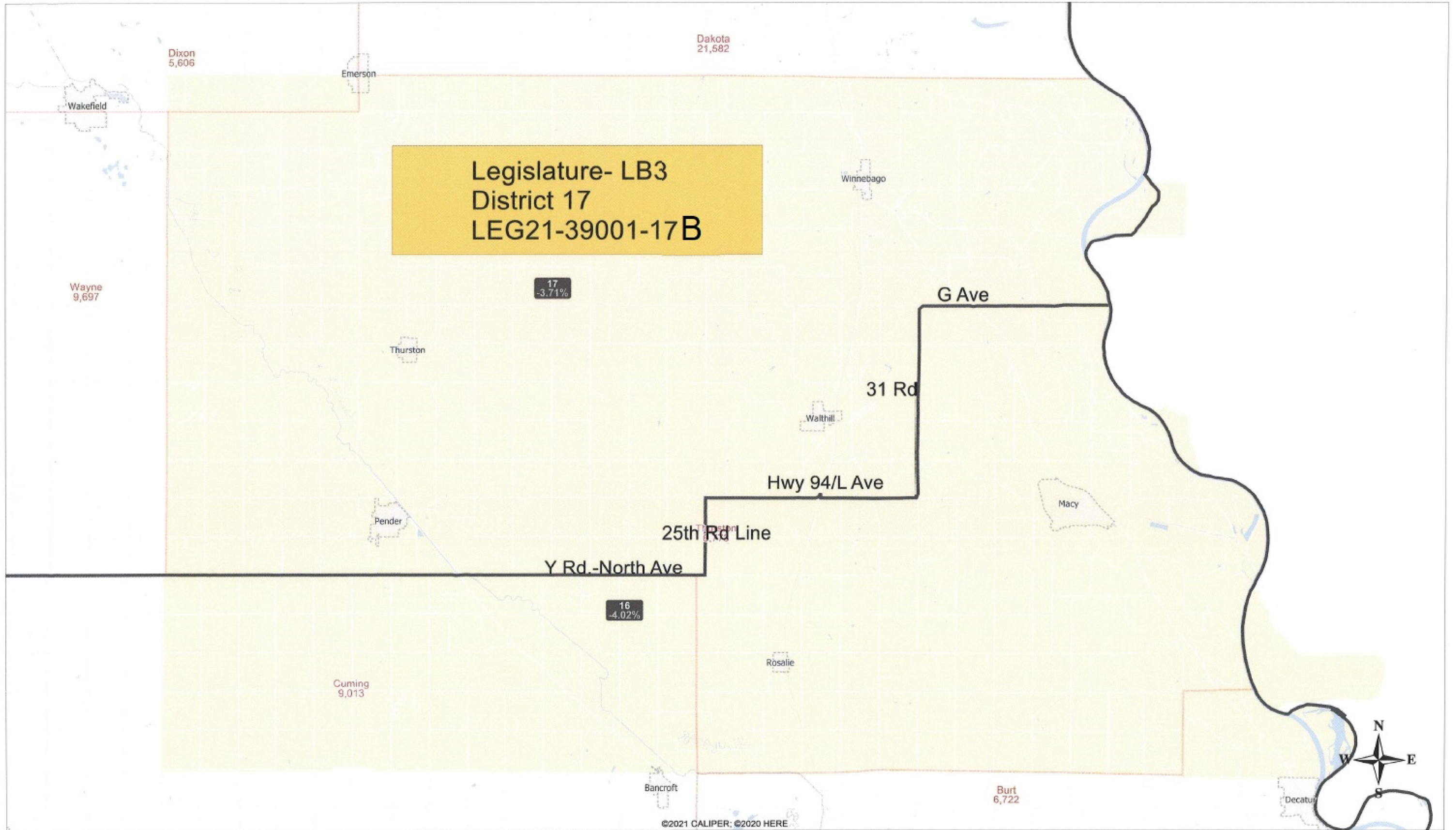
LEG21-39001-17 (Linehan Proposal, 9/9/21)
U.S. Bureau of the Census (Population Data), 2020



Created by - Legislative Research Office GIS
Source - U.S. Census Bureau
Date - September 13, 2021



Legislature - LB3
District 17
LEG21-39001-17A



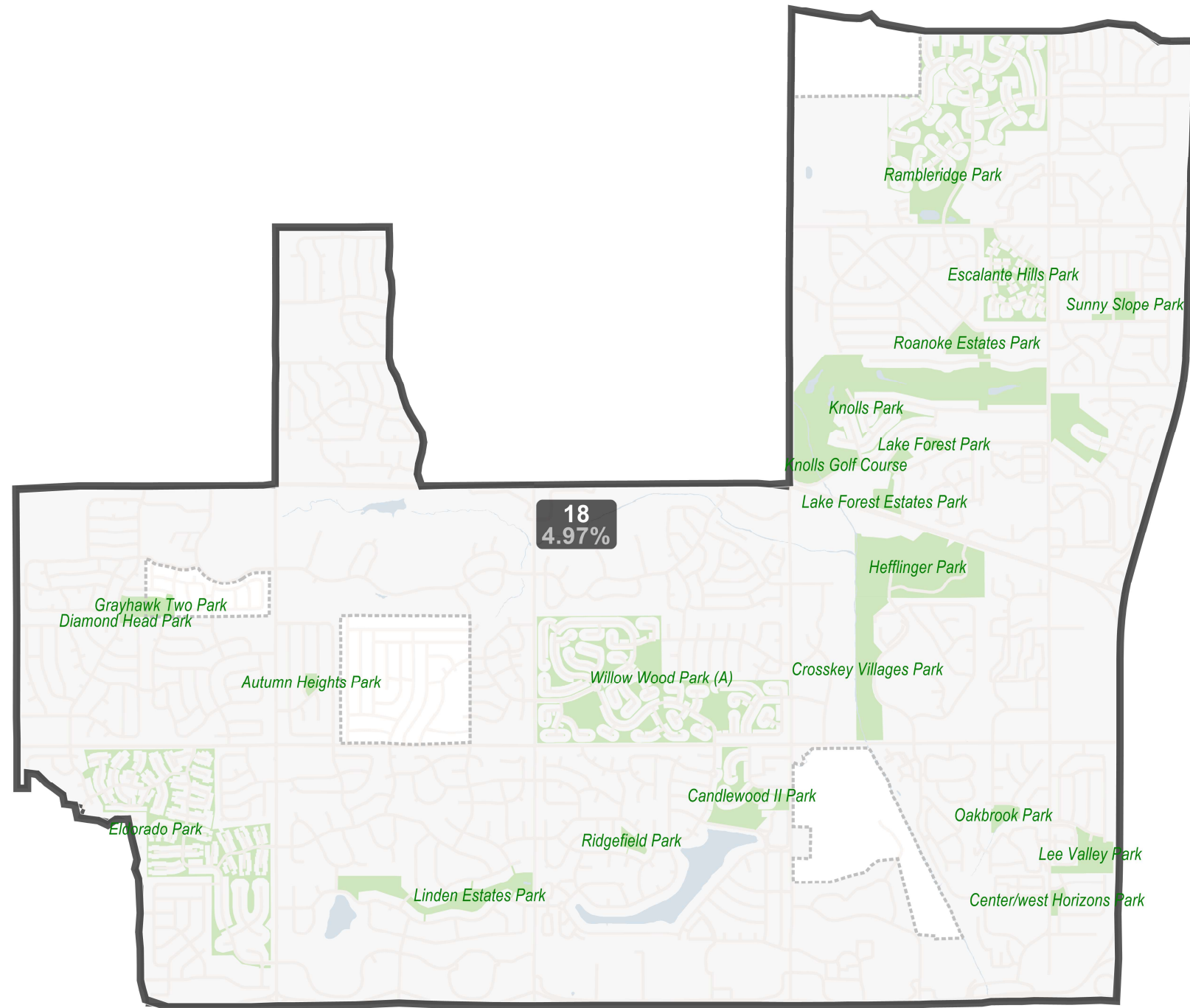
Legislature- LB3
District 17
LEG21-39001-17B

17
-3.71%

16
-4.02%

Nebraska Legislative District 18 - LB3 (2021)

LEG21-39001-18



©2021 CALIPER

District 18 Statistics

| Field | Value |
|--------------|--------|
| District | 18 |
| Population | 42019 |
| Deviation | 1,988 |
| % Deviation | 4.97% |
| 18+_Pop | 32807 |
| % 18+_Pop | 78.08% |
| 18+_Wht | 25273 |
| % 18+_Wht | 77.04% |
| H18+_Pop | 1743 |
| % H18+_Pop | 5.31% |
| 18+_Blk | 3225 |
| % 18+_Blk | 9.83% |
| 18+_WhtBlk | 281 |
| % 18+_WhtBlk | 0.86% |
| 18+_Ind | 121 |
| % 18+_Ind | 0.37% |
| 18+_Asn | 1616 |
| % 18+_Asn | 4.93% |
| 18+_Hwn | 24 |
| % 18+_Hwn | 0.07% |

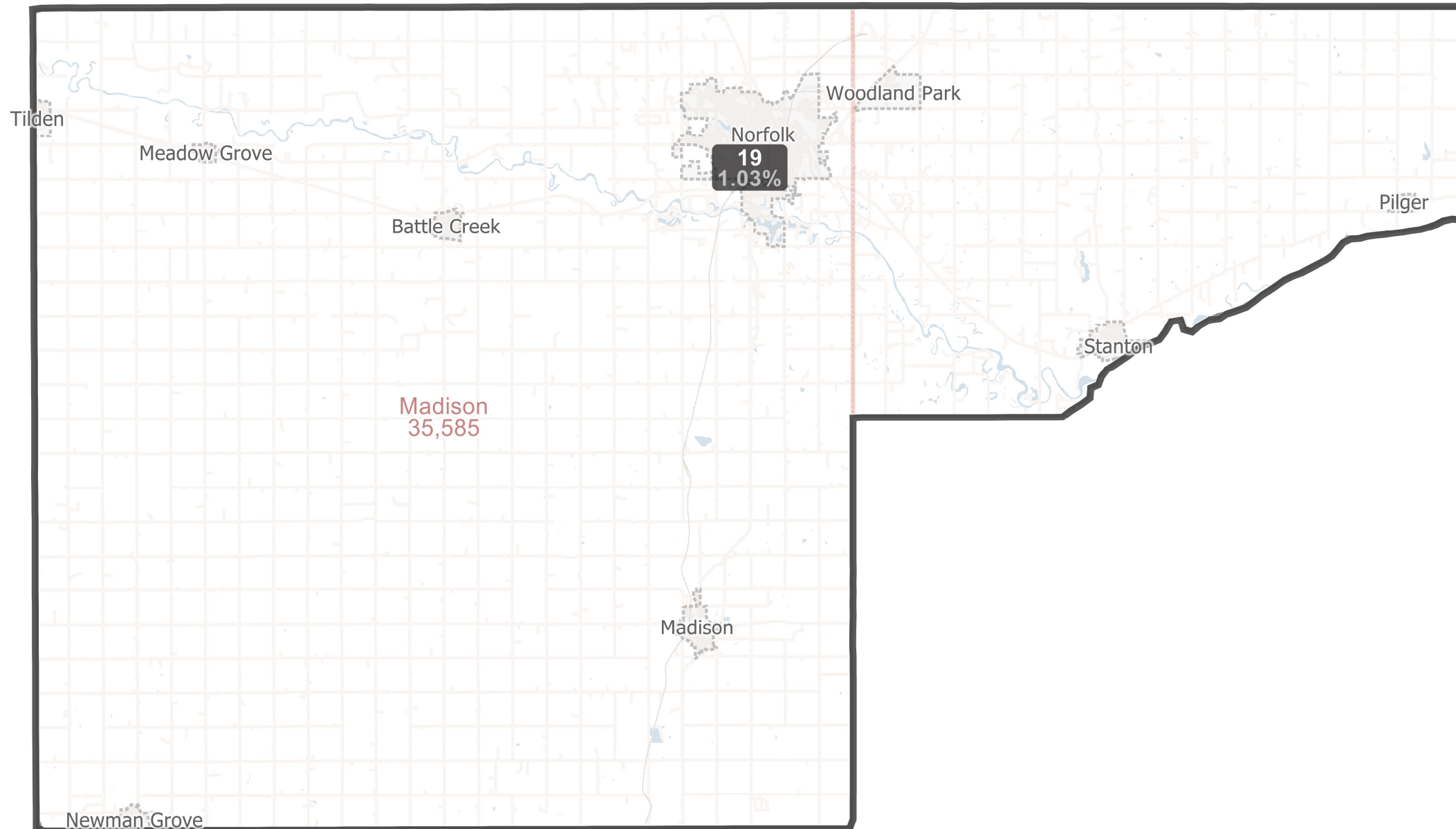
LEG21-39001-18 (Linehan Proposal, 9/9/21)
U.S. Bureau of the Census (Population Data), 2020



Created by - Legislative Research Office GIS
Source - U.S. Census Bureau
Date - September 13, 2021

Nebraska Legislative District 19 - LB3 (2021)

LEG21-39001-19



©2021 CALIPER

District 19 Statistics

| Field | Value |
|--------------|--------|
| District | 19 |
| Population | 40443 |
| Deviation | 412 |
| % Deviation | 1.03% |
| 18+_Pop | 30325 |
| % 18+_Pop | 74.98% |
| 18+_Wht | 25736 |
| % 18+_Wht | 84.87% |
| H18+_Pop | 3629 |
| % H18+_Pop | 11.97% |
| 18+_Blk | 317 |
| % 18+_Blk | 1.05% |
| 18+_WhtBlk | 73 |
| % 18+_WhtBlk | 0.24% |
| 18+_Ind | 345 |
| % 18+_Ind | 1.14% |
| 18+_Asn | 330 |
| % 18+_Asn | 1.09% |
| 18+_Hwn | 7 |
| % 18+_Hwn | 0.02% |

LEG21-39001-19 (Linehan Proposal, 9/9/21)
U.S. Bureau of the Census (Population Data), 2020



Created by - Legislative Research Office GIS
Source - U.S. Census Bureau
Date - September 13, 2021

**Legislature - LB3
District 19
LEG21-39001-19A**

Pierce
7,317
41
-2.39%

Wayne
9,697
17
-3.71%

Thurston
6,773
Pender

19
1.03%

16
-4.02%

22
-2.54%

15
1.78%

Madison
35,585

Stanton
5,842

Cuming
9,013

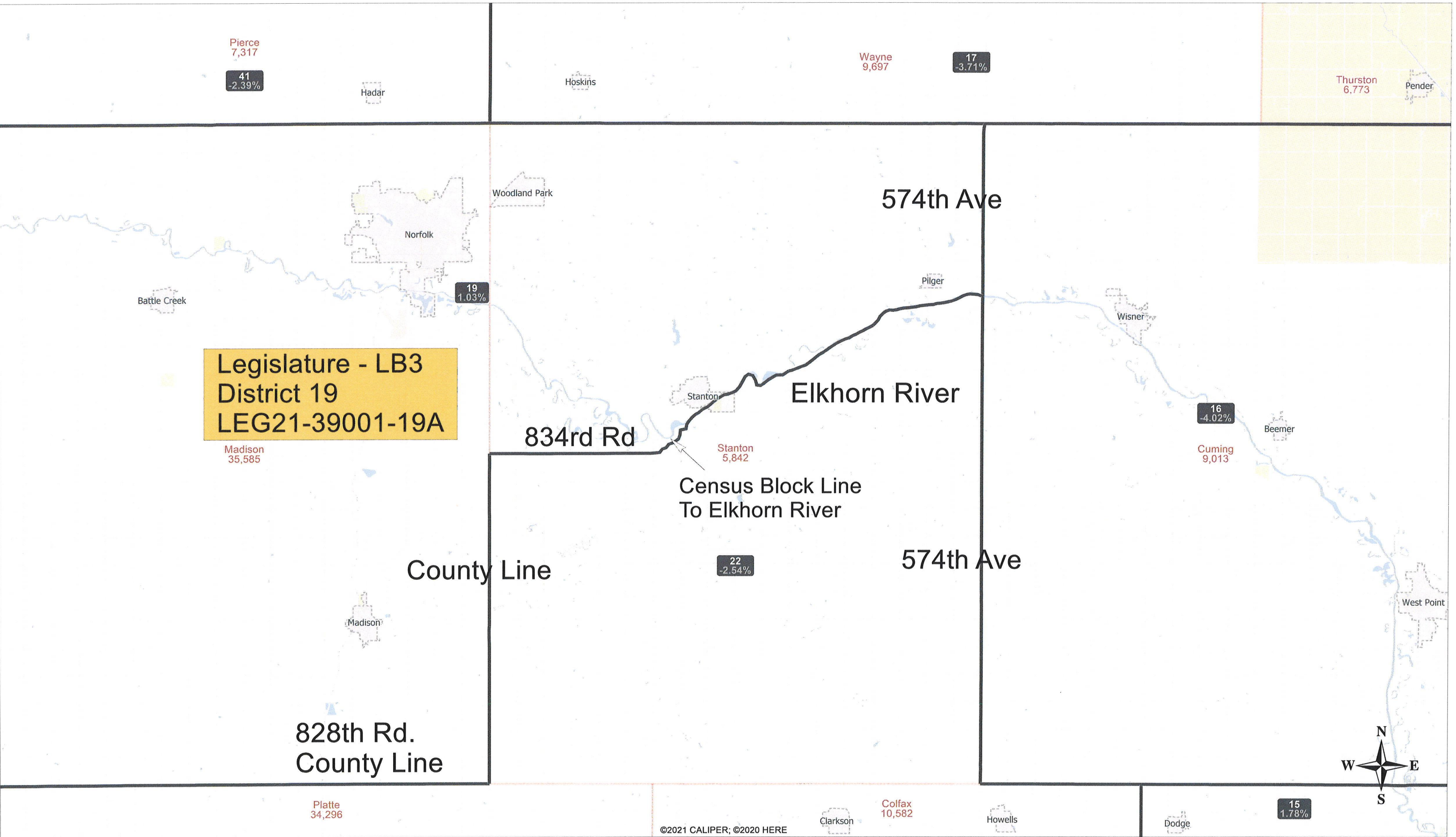
828th Rd.
County Line

Platte
34,296

Clarkson
Colfax
10,582

Howells

Dodge



Nebraska Legislative District 20 - LB3 (2021)

LEG21-39001-20



©2021 CALIPER

District 20 Statistics

| Field | Value |
|--------------|--------|
| District | 20 |
| Population | 40941 |
| Deviation | 910 |
| % Deviation | 2.27% |
| 18+_Pop | 31469 |
| % 18+_Pop | 76.86% |
| 18+_Wht | 27477 |
| % 18+_Wht | 87.31% |
| H18+_Pop | 1657 |
| % H18+_Pop | 5.27% |
| 18+_Blk | 908 |
| % 18+_Blk | 2.89% |
| 18+_WhtBlk | 114 |
| % 18+_WhtBlk | 0.36% |
| 18+_Ind | 128 |
| % 18+_Ind | 0.41% |
| 18+_Asn | 780 |
| % 18+_Asn | 2.48% |
| 18+_Hwn | 29 |
| % 18+_Hwn | 0.09% |

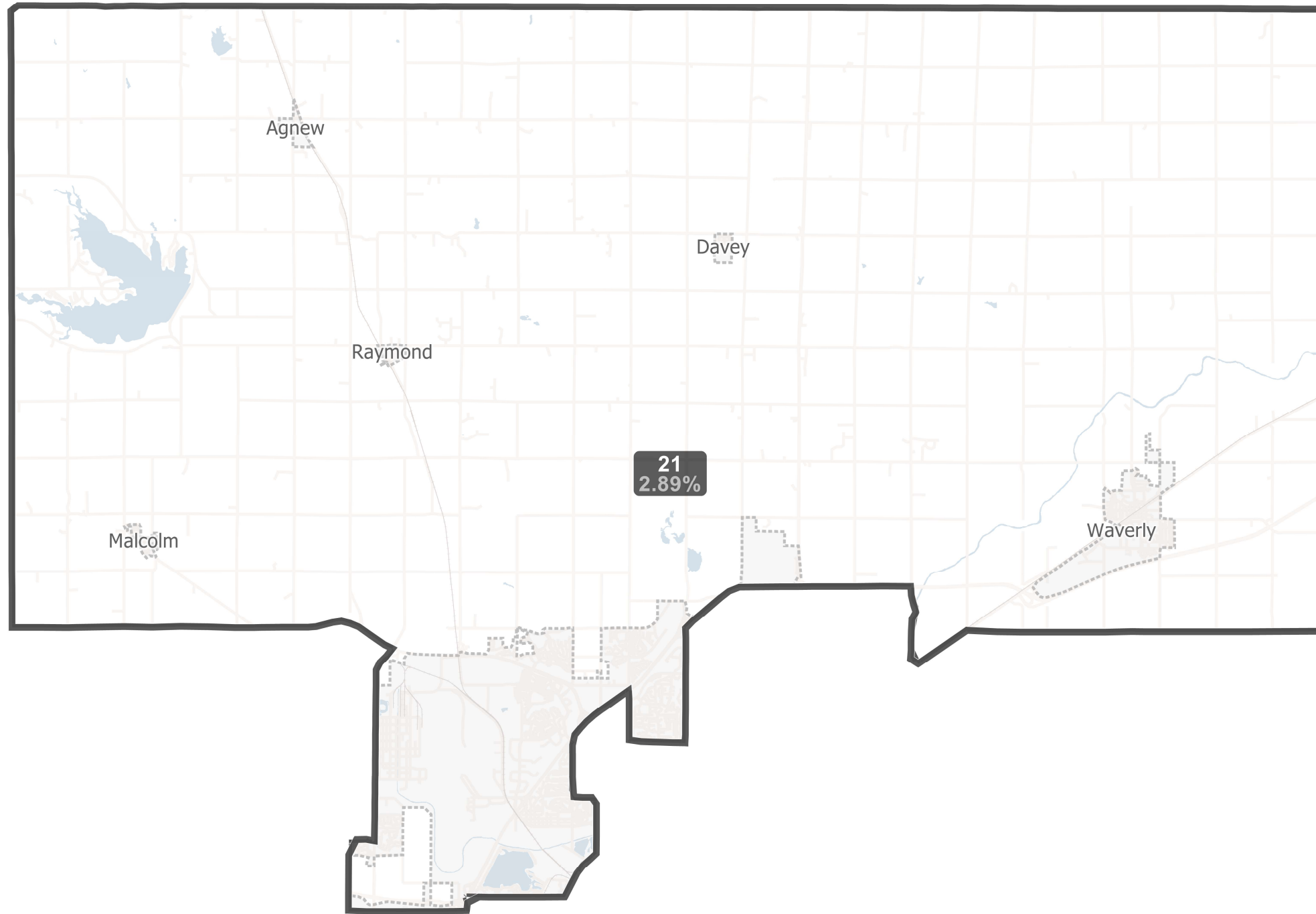
LEG21-39001-20 (Linehan Proposal, 9/9/21)
U.S. Bureau of the Census (Population Data), 2020



Created by - Legislative Research Office GIS
Source - U.S. Census Bureau
Date - September 13, 2021

Nebraska Legislative District 21 - LB3 (2021)

LEG21-39001-21



©2021 CALIPER

District 21 Statistics

| Field | Value |
|--------------|--------|
| District | 21 |
| Population | 41188 |
| Deviation | 1,157 |
| % Deviation | 2.89% |
| 18+_Pop | 30191 |
| % 18+_Pop | 73.3% |
| 18+_Wht | 24580 |
| % 18+_Wht | 81.41% |
| H18+_Pop | 2149 |
| % H18+_Pop | 7.12% |
| 18+_Blk | 941 |
| % 18+_Blk | 3.12% |
| 18+_WhtBlk | 185 |
| % 18+_WhtBlk | 0.61% |
| 18+_Ind | 154 |
| % 18+_Ind | 0.51% |
| 18+_Asn | 1890 |
| % 18+_Asn | 6.26% |
| 18+_Hwn | 15 |
| % 18+_Hwn | 0.05% |

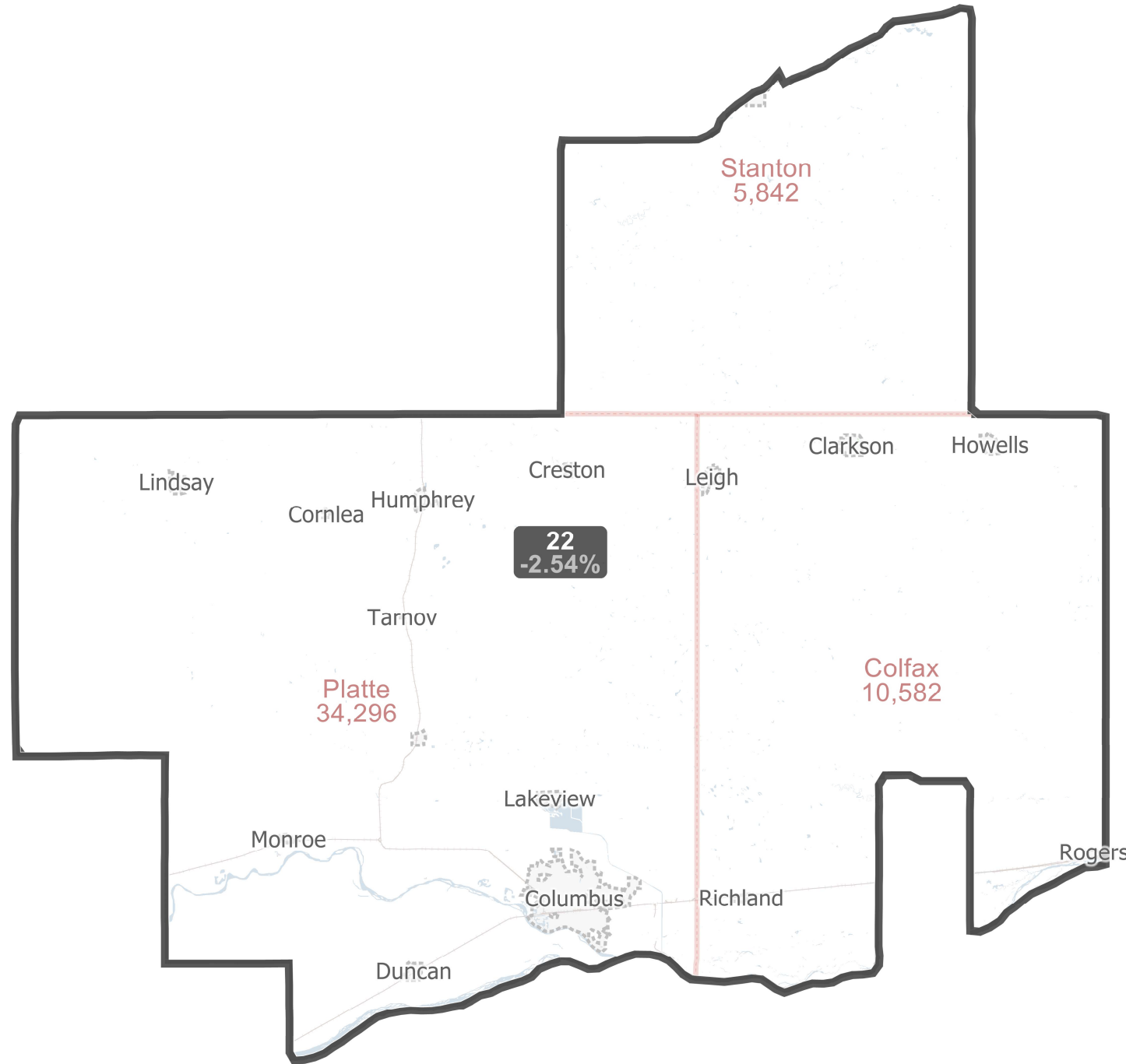
LEG21-39001-21 (Linehan Proposal, 9/9/21)
U.S. Bureau of the Census (Population Data), 2020



Created by - Legislative Research Office GIS
Source - U.S. Census Bureau
Date - September 13, 2021

Nebraska Legislative District 22 - LB3 (2021)

LEG21-39001-22



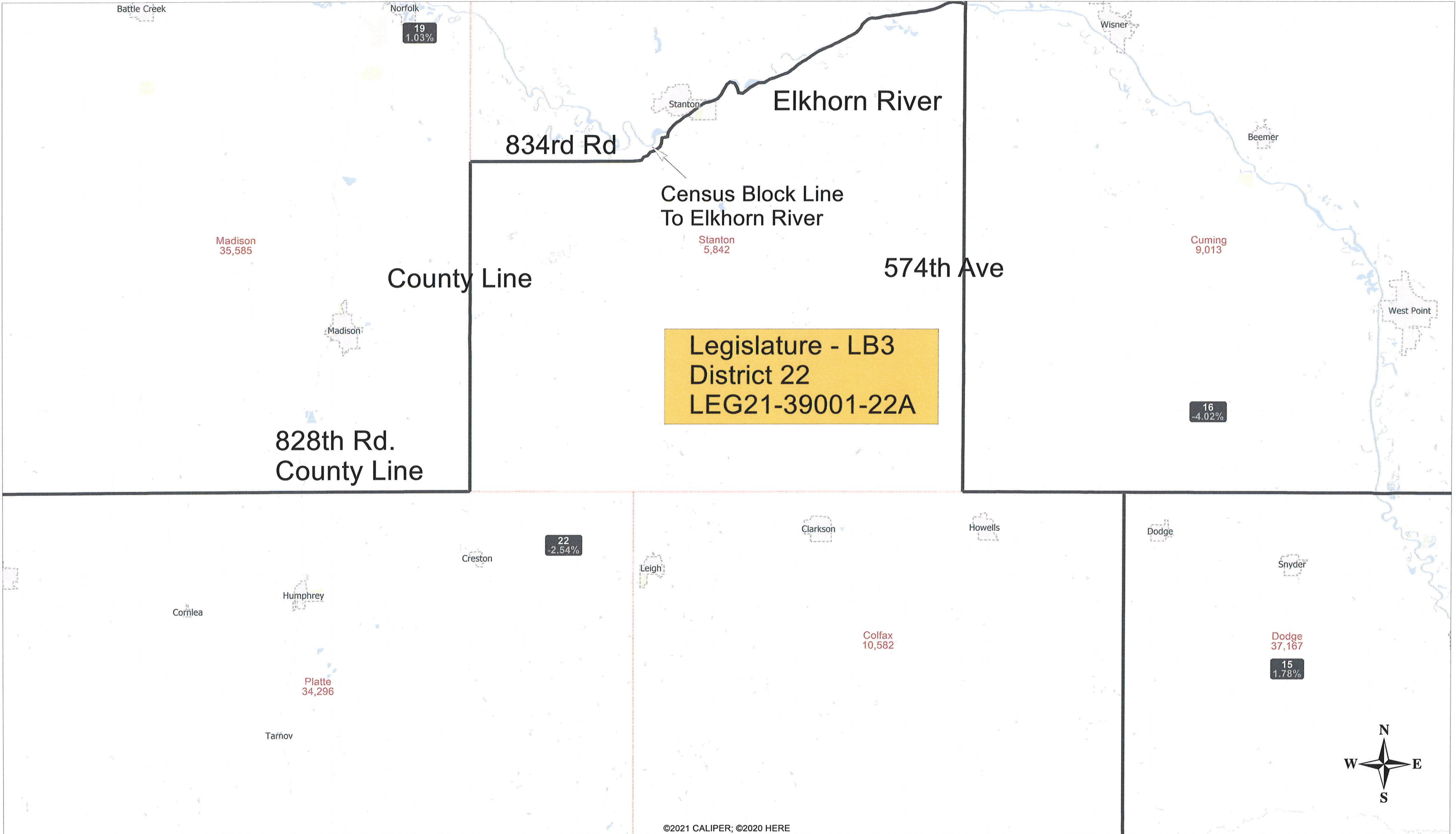
©2021 CALIPER

| District 22 Statistics | |
|------------------------|--------|
| Field | Value |
| District | 22 |
| Population | 39013 |
| Deviation | -1,018 |
| % Deviation | -2.54% |
| 18+_Pop | 28890 |
| % 18+_Pop | 74.05% |
| 18+_Wht | 23846 |
| % 18+_Wht | 82.54% |
| H18+_Pop | 4731 |
| % H18+_Pop | 16.38% |
| 18+_Blk | 299 |
| % 18+_Blk | 1.03% |
| 18+_WhtBlk | 56 |
| % 18+_WhtBlk | 0.19% |
| 18+_Ind | 198 |
| % 18+_Ind | 0.69% |
| 18+_Asn | 163 |
| % 18+_Asn | 0.56% |
| 18+_Hwn | 5 |
| % 18+_Hwn | 0.02% |

LEG21-39001-22 (Linehan Proposal, 9/9/21)
U.S. Bureau of the Census (Population Data), 2020



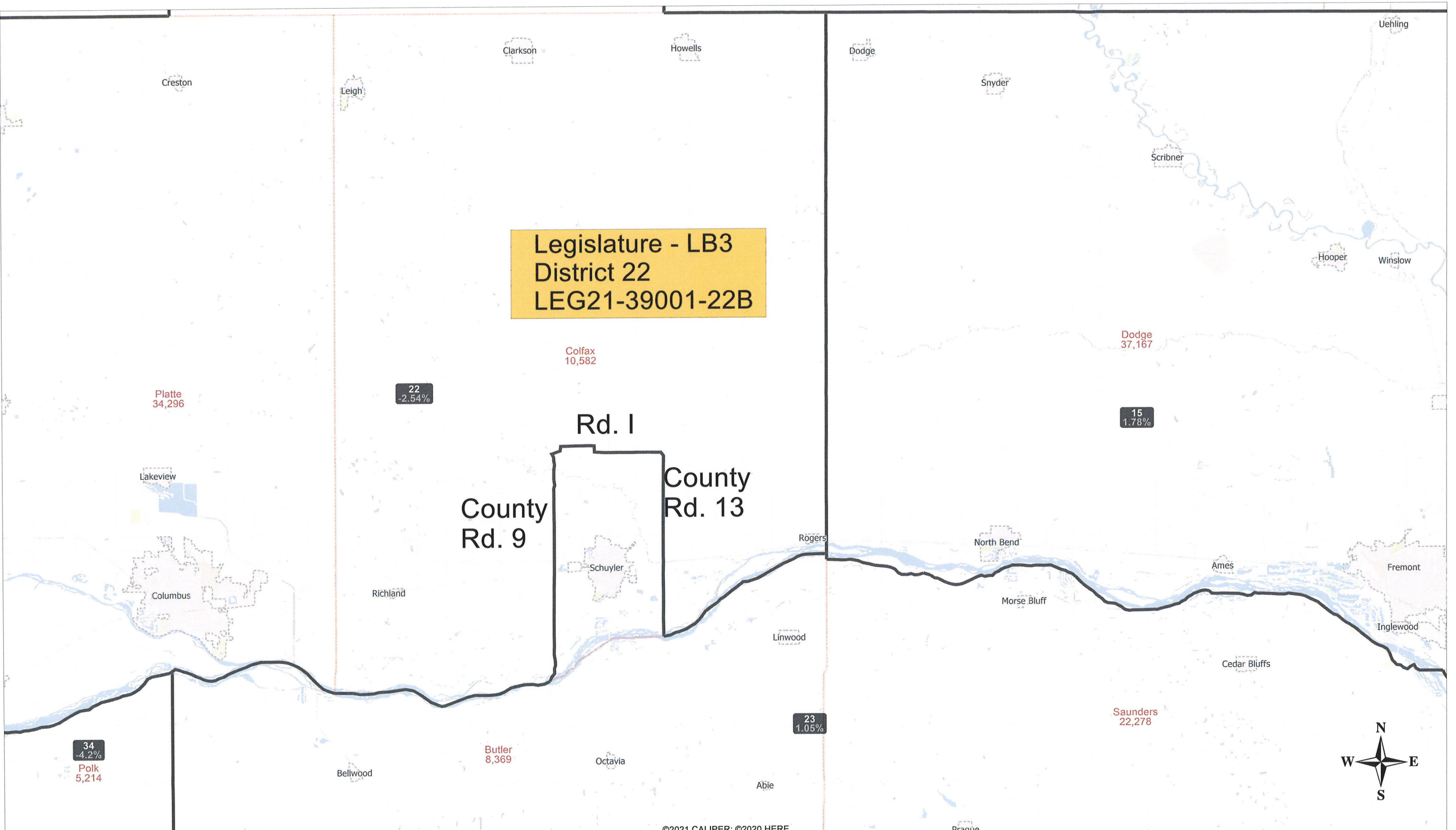
Created by - Legislative Research Office GIS
Source - U.S. Census Bureau
Date - September 13, 2021



Legislature - LB3
District 22
LEG21-39001-22A

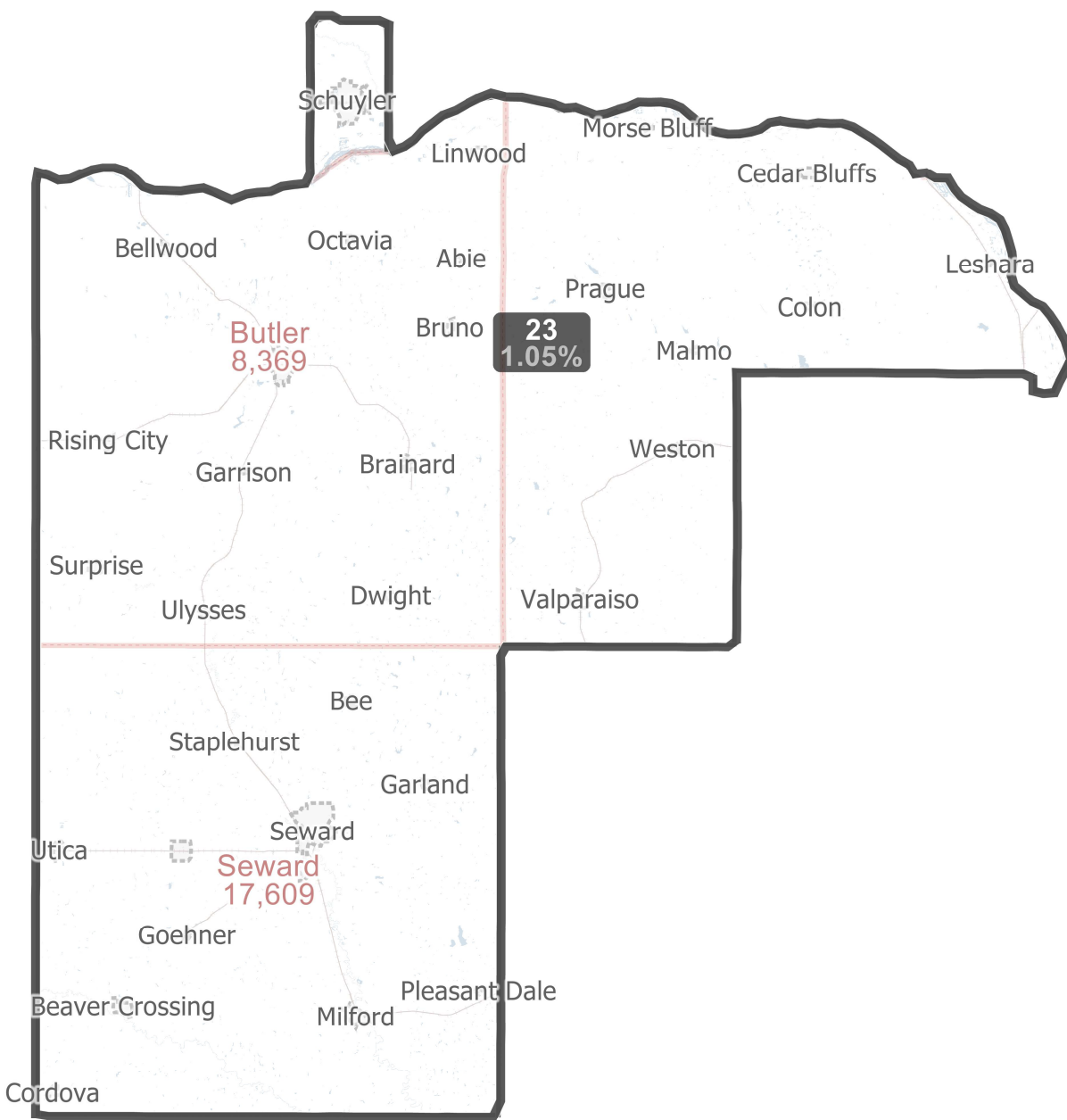


Legislature - LB3
District 22
LEG21-39001-22B



Nebraska Legislative District 23 - LB3 (2021)

LEG21-39001-23



District 23 Statistics

| Field | Value |
|--------------|--------|
| District | 23 |
| Population | 40453 |
| Deviation | 422 |
| % Deviation | 1.05% |
| 18+_Pop | 30154 |
| % 18+_Pop | 74.54% |
| 18+_Wht | 26056 |
| % 18+_Wht | 86.41% |
| H18+_Pop | 3518 |
| % H18+_Pop | 11.67% |
| 18+_Blk | 324 |
| % 18+_Blk | 1.07% |
| 18+_WhtBlk | 53 |
| % 18+_WhtBlk | 0.18% |
| 18+_Ind | 244 |
| % 18+_Ind | 0.81% |
| 18+_Asn | 98 |
| % 18+_Asn | 0.32% |
| 18+_Hwn | 1 |
| % 18+_Hwn | 0% |
| 18+_Oth | 2140 |
| % 18+_Oth | 7.1% |

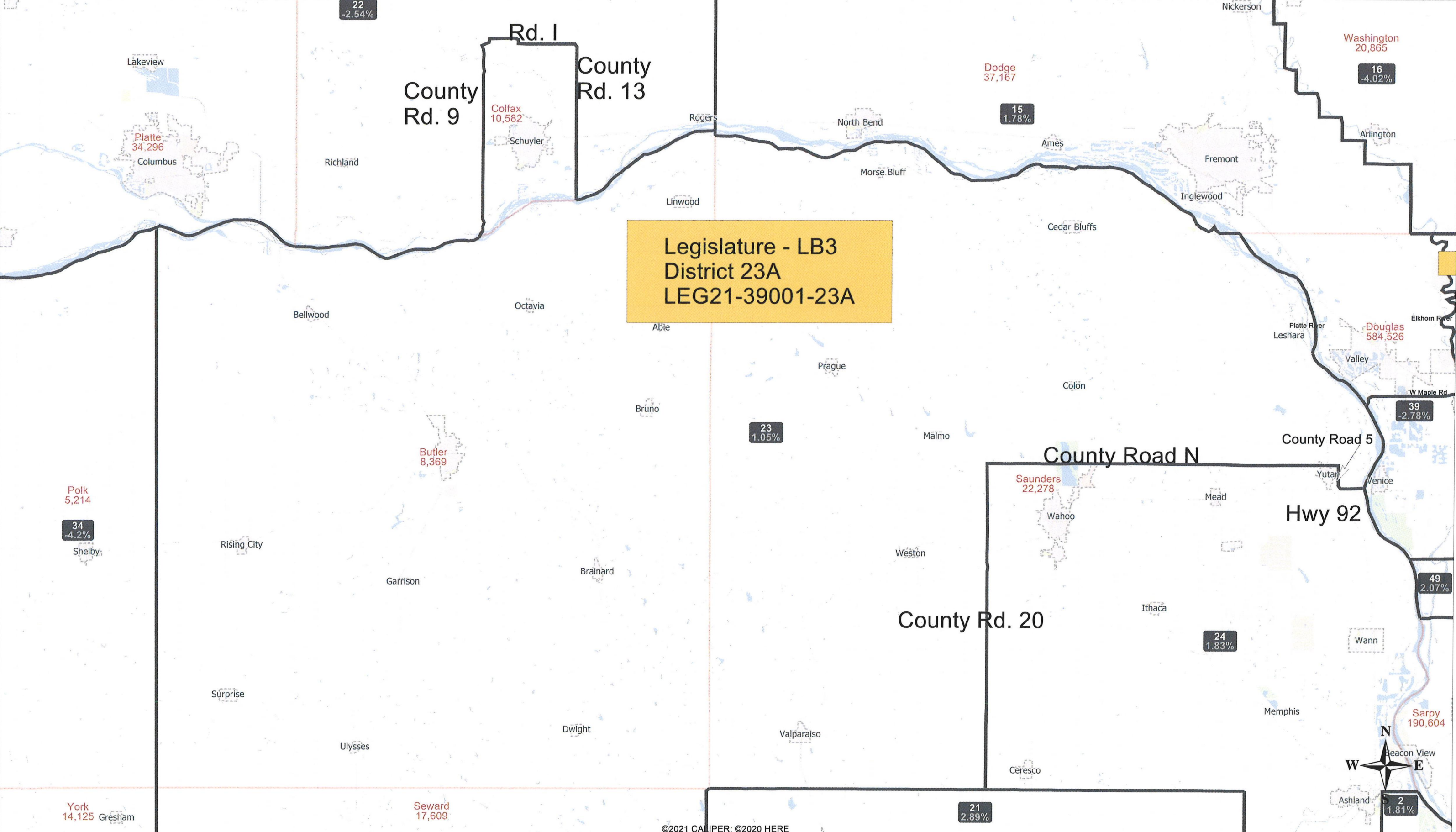
LEG21-39001-23
 (Linehan Proposal, 9/9/21)
 U.S. Bureau of the Census
 (Population Data), 2020

©2021 CALIPER



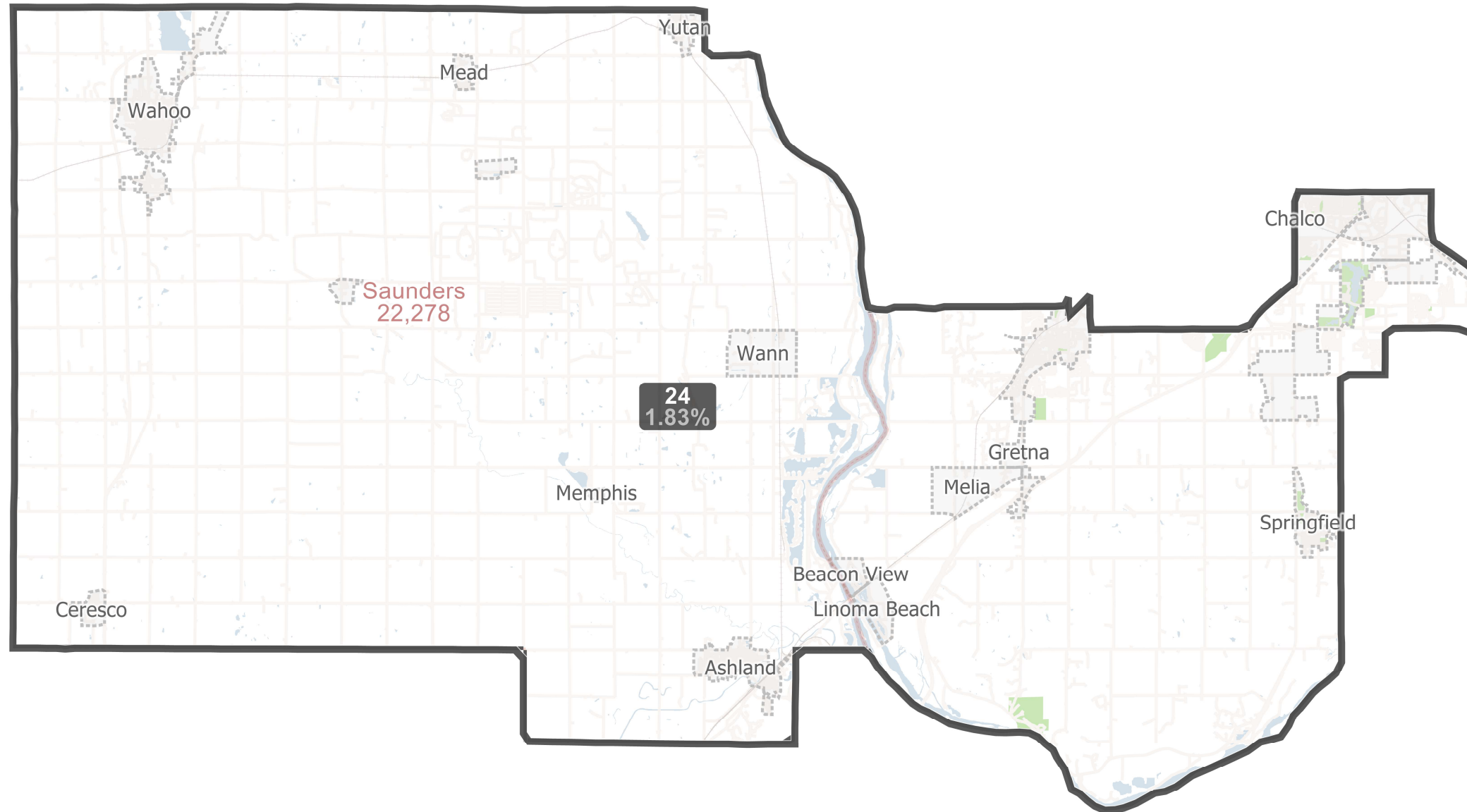
Created by - Legislative Research Office GIS
 Source - U.S. Census Bureau
 Date - September 13, 2021

Legislature - LB3
District 23A
LEG21-39001-23A



Nebraska Legislative District 24 - LB3 (2021)

LEG21-39001-24



©2021 CALIPER

| District 24 Statistics | |
|------------------------|--------|
| Field | Value |
| District | 24 |
| Population | 40765 |
| Deviation | 734 |
| % Deviation | 1.83% |
| 18+_Pop | 29351 |
| % 18+_Pop | 72% |
| 18+_Wht | 26965 |
| % 18+_Wht | 91.87% |
| H18+_Pop | 1064 |
| % H18+_Pop | 3.63% |
| 18+_Blk | 243 |
| % 18+_Blk | 0.83% |
| 18+_WhtBlk | 98 |
| % 18+_WhtBlk | 0.33% |
| 18+_Ind | 115 |
| % 18+_Ind | 0.39% |
| 18+_Asn | 320 |
| % 18+_Asn | 1.09% |
| 18+_Hwn | 14 |
| % 18+_Hwn | 0.05% |

LEG21-39001-24 (Linehan Proposal, 9/9/21)
U.S. Bureau of the Census (Population Data), 2020



Created by - Legislative Research Office GIS
Source - U.S. Census Bureau
Date - September 13, 2021

Legislature - LB3
District 24
LEG21-39001-24A

Legislature - LB
District 2
LEG21-39001-2

21
2.89%
Lancaster
322,608

24
1.83%

2
1.81%

49
2.07%

31
-0.94%

39
-2.78%

23
1.05%

45
-1.24%

14
2.83%

20
2.27%

12
1.99%

18
4.97%

6
2.98%

8
3%

11
-0.82%

9
4.98%


5
5%

Saunders
22,278

Douglas
584,526

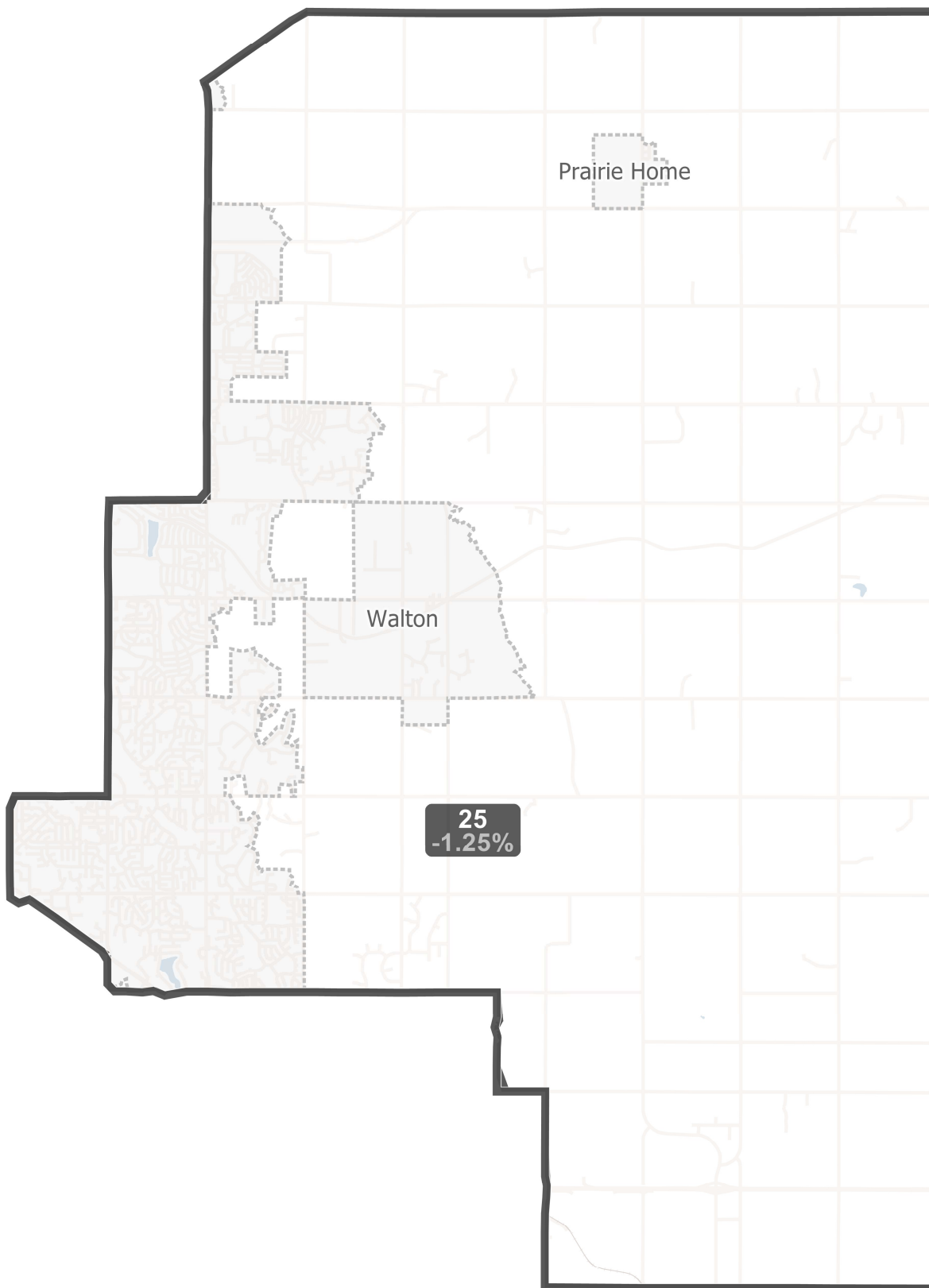
Sarpy
190,604

Cass
26,598



Nebraska Legislative District 25 - LB3 (2021)

LEG21-39001-25



| District 25 Statistics | |
|------------------------|--------|
| Field | Value |
| District | 25 |
| Population | 39531 |
| Deviation | -500 |
| % Deviation | -1.25% |
| 18+_Pop | 30230 |
| % 18+_Pop | 76.47% |
| 18+_Wht | 27290 |
| % 18+_Wht | 90.27% |
| H18+_Pop | 890 |
| % H18+_Pop | 2.94% |
| 18+_Blk | 453 |
| % 18+_Blk | 1.5% |
| 18+_WhtBlk | 122 |
| % 18+_WhtBlk | 0.4% |
| 18+_Ind | 68 |
| % 18+_Ind | 0.22% |
| 18+_Asn | 1033 |
| % 18+_Asn | 3.42% |
| 18+_Hwn | 8 |
| % 18+_Hwn | 0.03% |
| 18+_Oth | 277 |
| % 18+_Oth | 0.92% |

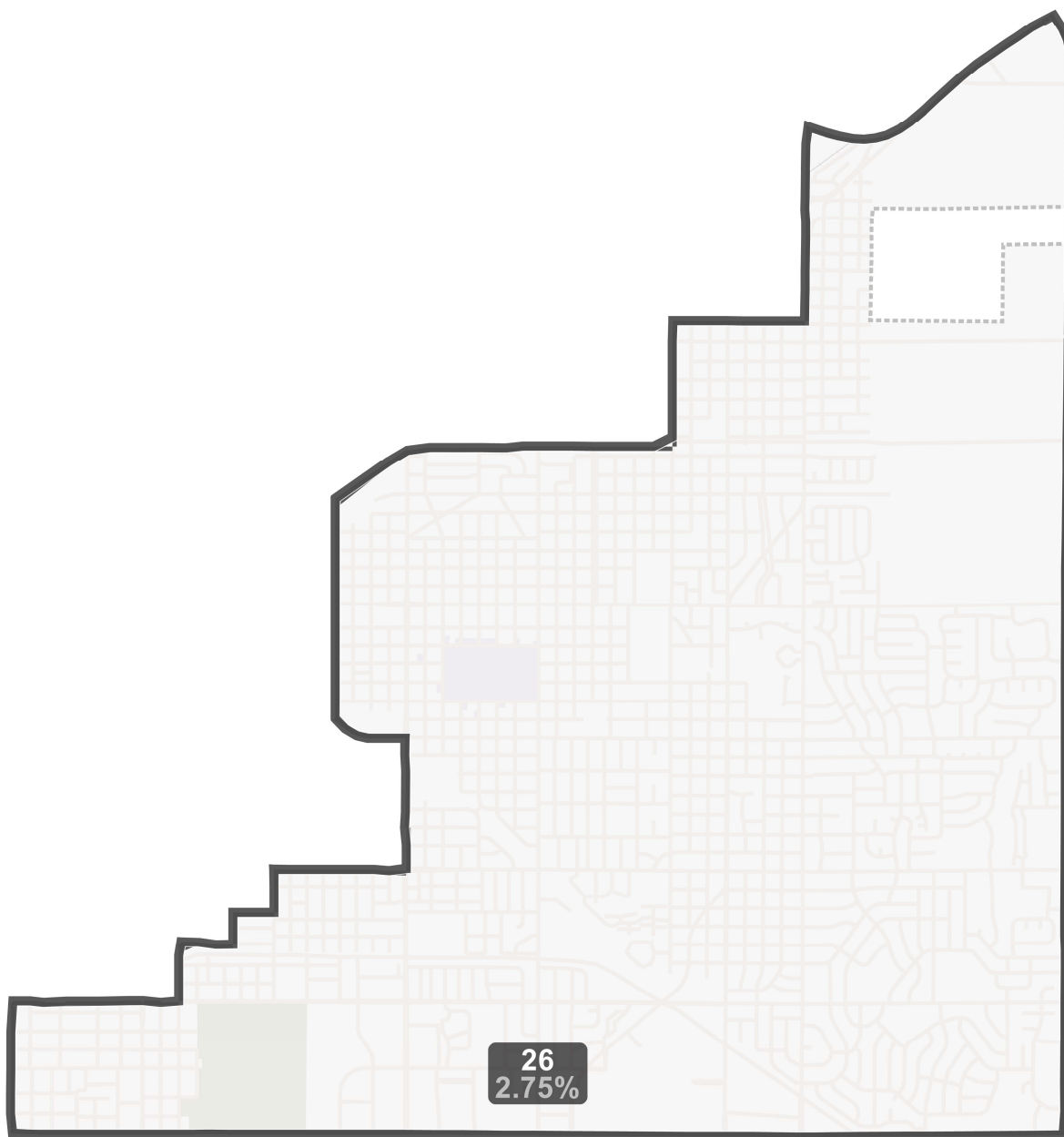
LEG21-39001-25
 (Linehan Proposal, 9/9/21)
 U.S. Bureau of the Census
 (Population Data), 2020



Created by - Legislative Research Office GIS
 Source - U.S. Census Bureau
 Date - September 13, 2021

Nebraska Legislative District 26 - LB3 (2021)

LEG21-39001-26



| District 26 Statistics | |
|------------------------|--------|
| Field | Value |
| District | 26 |
| Population | 41133 |
| Deviation | 1,102 |
| % Deviation | 2.75% |
| 18+_Pop | 32337 |
| % 18+_Pop | 78.62% |
| 18+_Wht | 26779 |
| % 18+_Wht | 82.81% |
| H18+_Pop | 2360 |
| % H18+_Pop | 7.3% |
| 18+_Blk | 1202 |
| % 18+_Blk | 3.72% |
| 18+_WhtBlk | 283 |
| % 18+_WhtBlk | 0.88% |
| 18+_Ind | 275 |
| % 18+_Ind | 0.85% |
| 18+_Asn | 1127 |
| % 18+_Asn | 3.49% |
| 18+_Hwn | 25 |
| % 18+_Hwn | 0.08% |
| 18+_Oth | 1070 |
| % 18+_Oth | 3.31% |

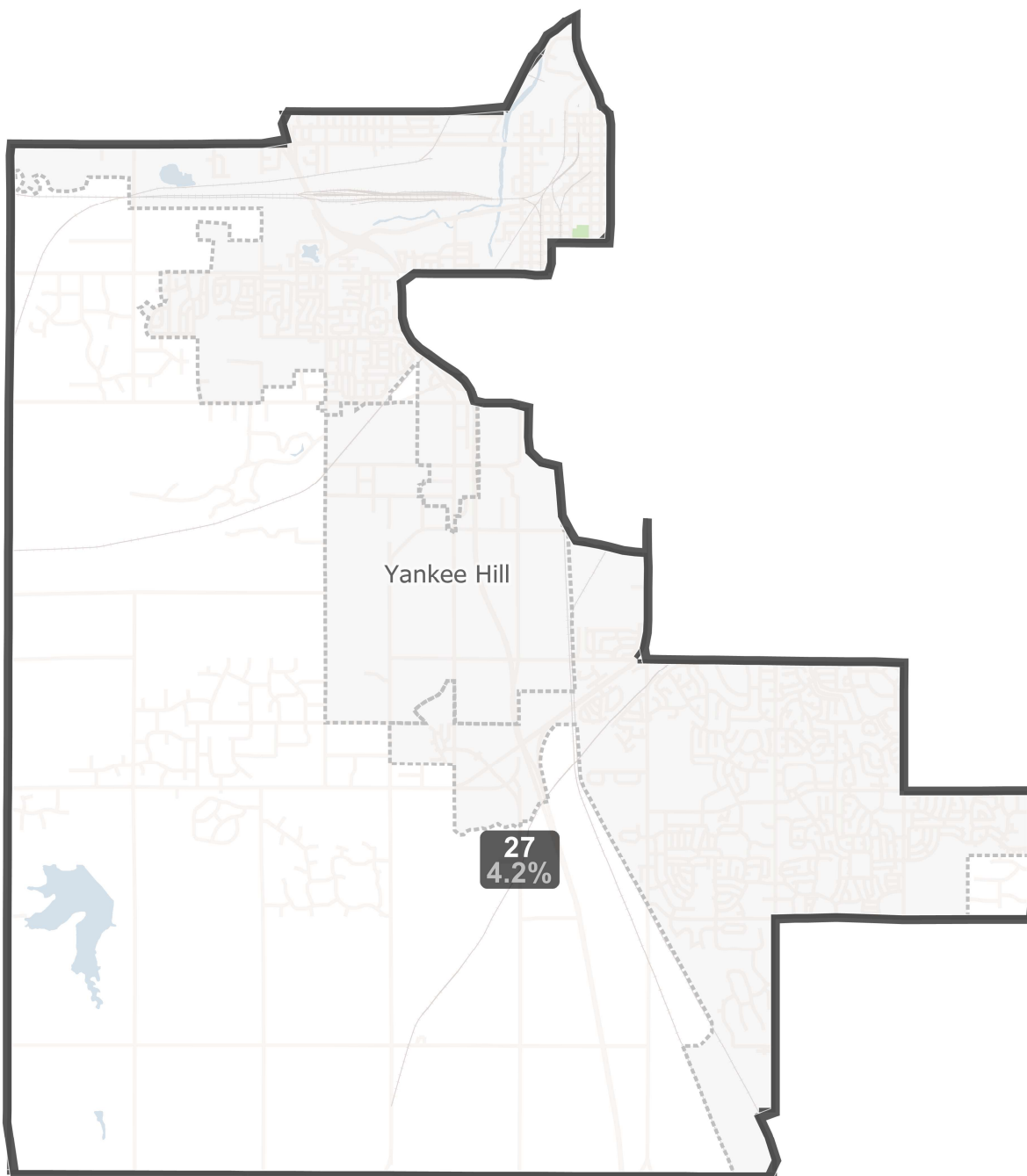
LEG21-39001-26
 (Linehan Proposal, 9/9/21)
 U.S. Bureau of the Census
 (Population Data), 2020



Created by - Legislative Research Office GIS
 Source - U.S. Census Bureau
 Date - September 13, 2021

Nebraska Legislative District 27 - LB3 (2021)

LEG21-39001-27



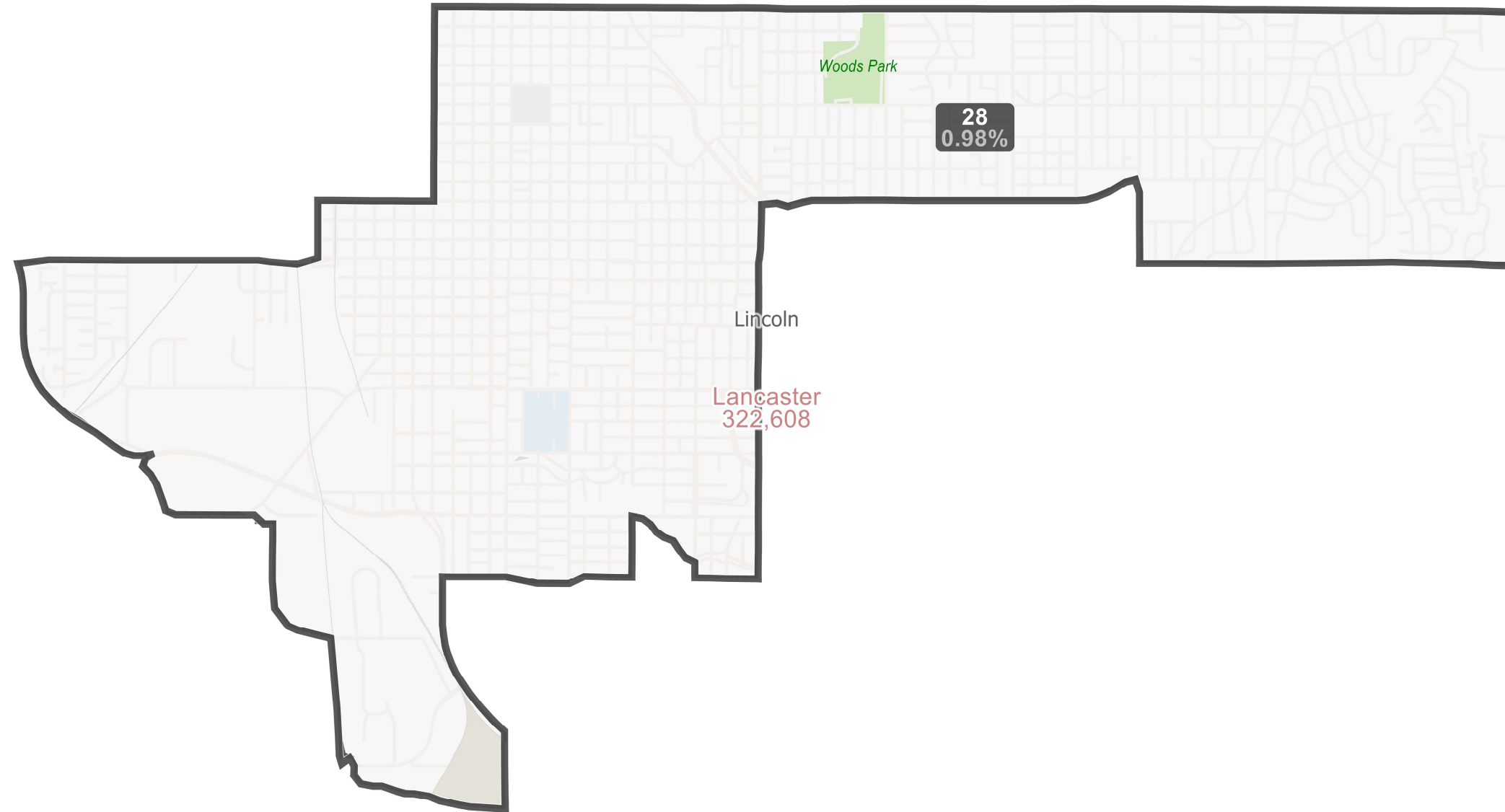
| District 27 Statistics | |
|------------------------|--------|
| Field | Value |
| District | 27 |
| Population | 41713 |
| Deviation | 1,682 |
| % Deviation | 4.2% |
| 18+_Pop | 31876 |
| % 18+_Pop | 76.42% |
| 18+_Wht | 25938 |
| % 18+_Wht | 81.37% |
| H18+_Pop | 2221 |
| % H18+_Pop | 6.97% |
| 18+_Blk | 1380 |
| % 18+_Blk | 4.33% |
| 18+_WhtBlk | 207 |
| % 18+_WhtBlk | 0.65% |
| 18+_Ind | 295 |
| % 18+_Ind | 0.93% |
| 18+_Asn | 1627 |
| % 18+_Asn | 5.1% |
| 18+_Hwn | 28 |
| % 18+_Hwn | 0.09% |
| 18+_Oth | 1014 |
| % 18+_Oth | 3.18% |

LEG21-39001-27
 (Linehan Proposal, 9/9/21)
 U.S. Bureau of the Census
 (Population Data), 2020



Nebraska Legislative District 28 - LB3 (2021)

LEG21-39001-28



©2021 CALIPER

| District 28 Statistics | |
|------------------------|--------|
| Field | Value |
| District | 28 |
| Population | 40423 |
| Deviation | 392 |
| % Deviation | 0.98% |
| 18+_Pop | 32090 |
| % 18+_Pop | 79.39% |
| 18+_Wht | 23853 |
| % 18+_Wht | 74.33% |
| H18+_Pop | 3153 |
| % H18+_Pop | 9.83% |
| 18+_Blk | 2400 |
| % 18+_Blk | 7.48% |
| 18+_WhtBlk | 306 |
| % 18+_WhtBlk | 0.95% |
| 18+_Ind | 444 |
| % 18+_Ind | 1.38% |
| 18+_Asn | 1545 |
| % 18+_Asn | 4.81% |
| 18+_Hwn | 36 |
| % 18+_Hwn | 0.11% |

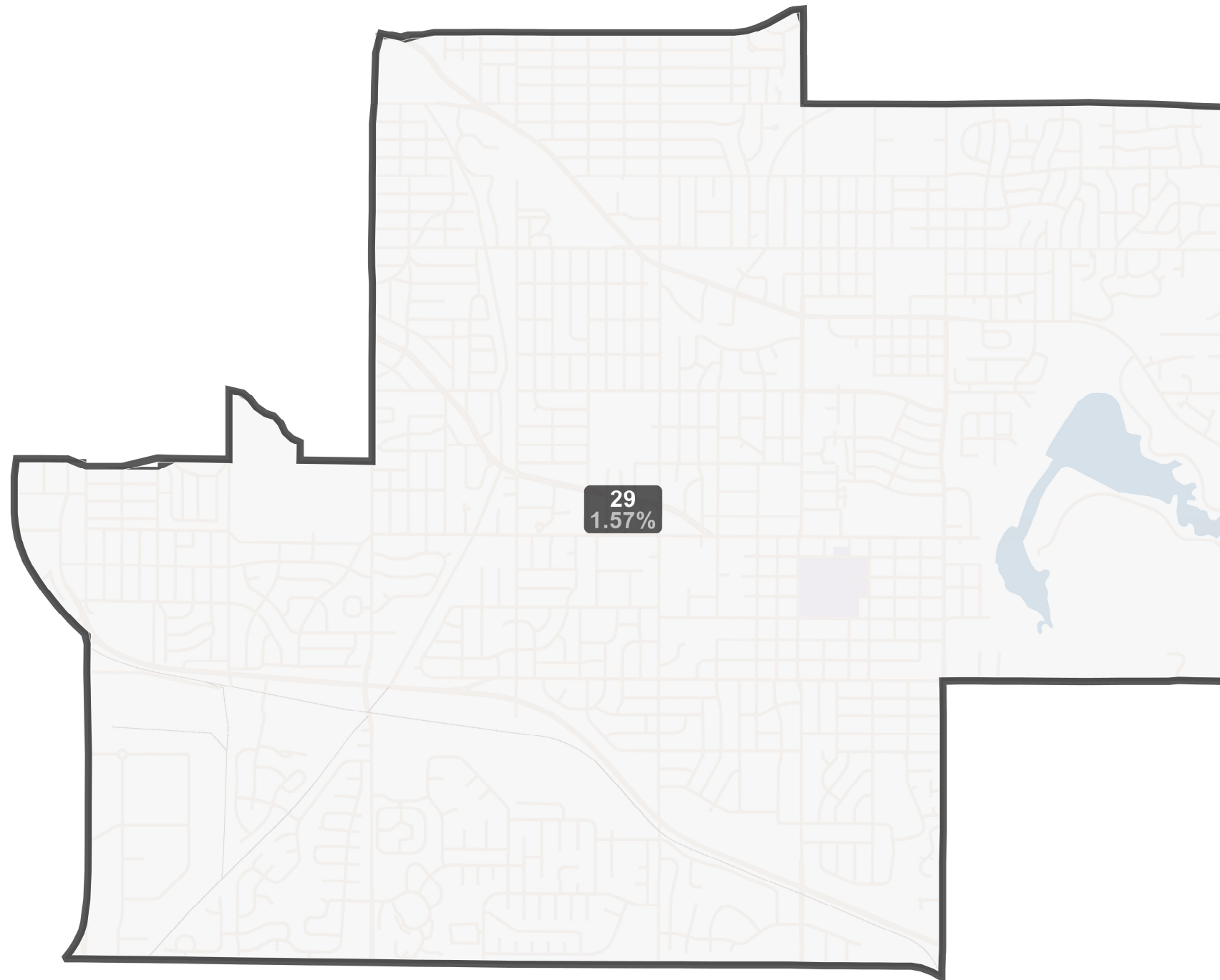
LEG21-39001-28 (Linehan Proposal, 9/9/21)
U.S. Bureau of the Census (Population Data), 2020



Created by - Legislative Research Office GIS
Source - U.S. Census Bureau
Date - September 13, 2021

Nebraska Legislative District 29 - LB3 (2021)

LEG21-39001-29



©2021 CALIPER

| District 29 Statistics | |
|------------------------|--------|
| Field | Value |
| District | 29 |
| Population | 40661 |
| Deviation | 630 |
| % Deviation | 1.57% |
| 18+_Pop | 31944 |
| % 18+_Pop | 78.56% |
| 18+_Wht | 27793 |
| % 18+_Wht | 87.01% |
| H18+_Pop | 1690 |
| % H18+_Pop | 5.29% |
| 18+_Blk | 879 |
| % 18+_Blk | 2.75% |
| 18+_WhtBlk | 229 |
| % 18+_WhtBlk | 0.72% |
| 18+_Ind | 208 |
| % 18+_Ind | 0.65% |
| 18+_Asn | 671 |
| % 18+_Asn | 2.1% |
| 18+_Hwn | 33 |
| % 18+_Hwn | 0.1% |

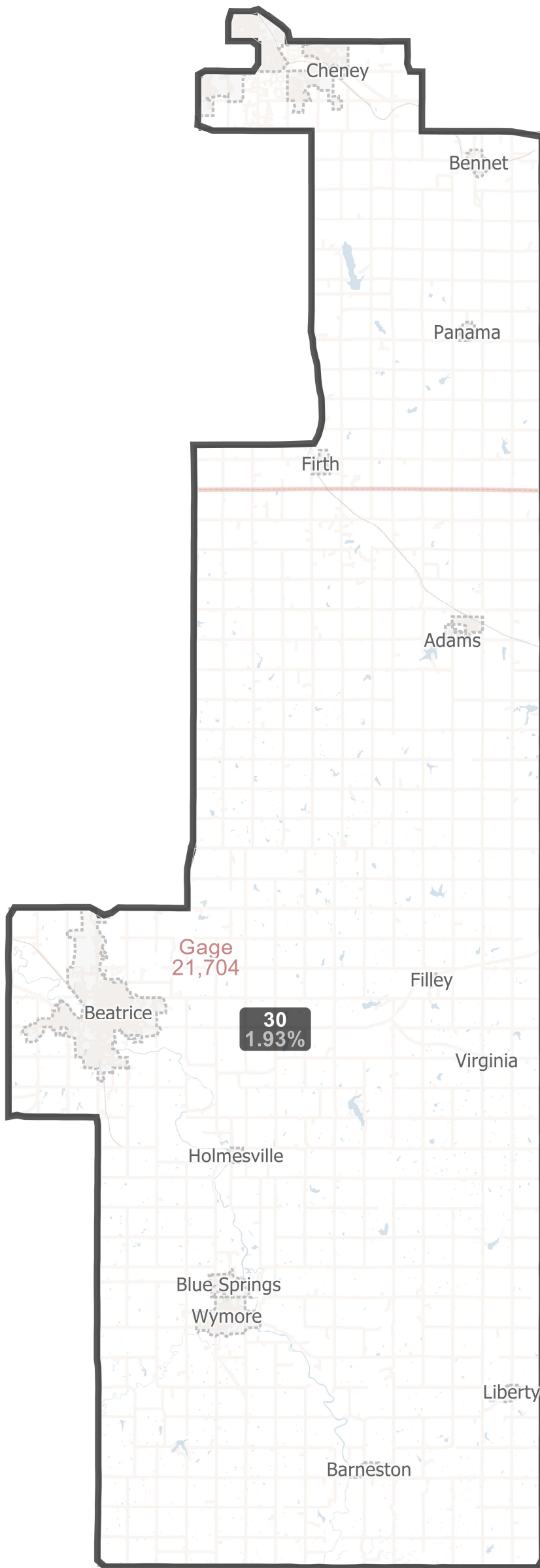
LEG21-39001-29 (Linehan Proposal, 9/9/21)
 U.S. Bureau of the Census (Population Data), 2020



Created by - Legislative Research Office GIS
 Source - U.S. Census Bureau
 Date - September 13, 2021

Nebraska Legislative District 30 - LB3 (2021)

LEG21-39001-30



©2021 CALIPER

District 30 Statistics

| Field | Value |
|--------------|--------|
| District | 30 |
| Population | 40805 |
| Deviation | 774 |
| % Deviation | 1.93% |
| 18+_Pop | 30469 |
| % 18+_Pop | 74.67% |
| 18+_Wht | 28154 |
| % 18+_Wht | 92.4% |
| H18+_Pop | 836 |
| % H18+_Pop | 2.74% |
| 18+_Blk | 269 |
| % 18+_Blk | 0.88% |
| 18+_WhtBlk | 126 |
| % 18+_WhtBlk | 0.41% |
| 18+_Ind | 95 |
| % 18+_Ind | 0.31% |
| 18+_Asn | 565 |
| % 18+_Asn | 1.85% |
| 18+_Hwn | 3 |
| % 18+_Hwn | 0.01% |
| 18+_Oth | 311 |
| % 18+_Oth | 1.02% |

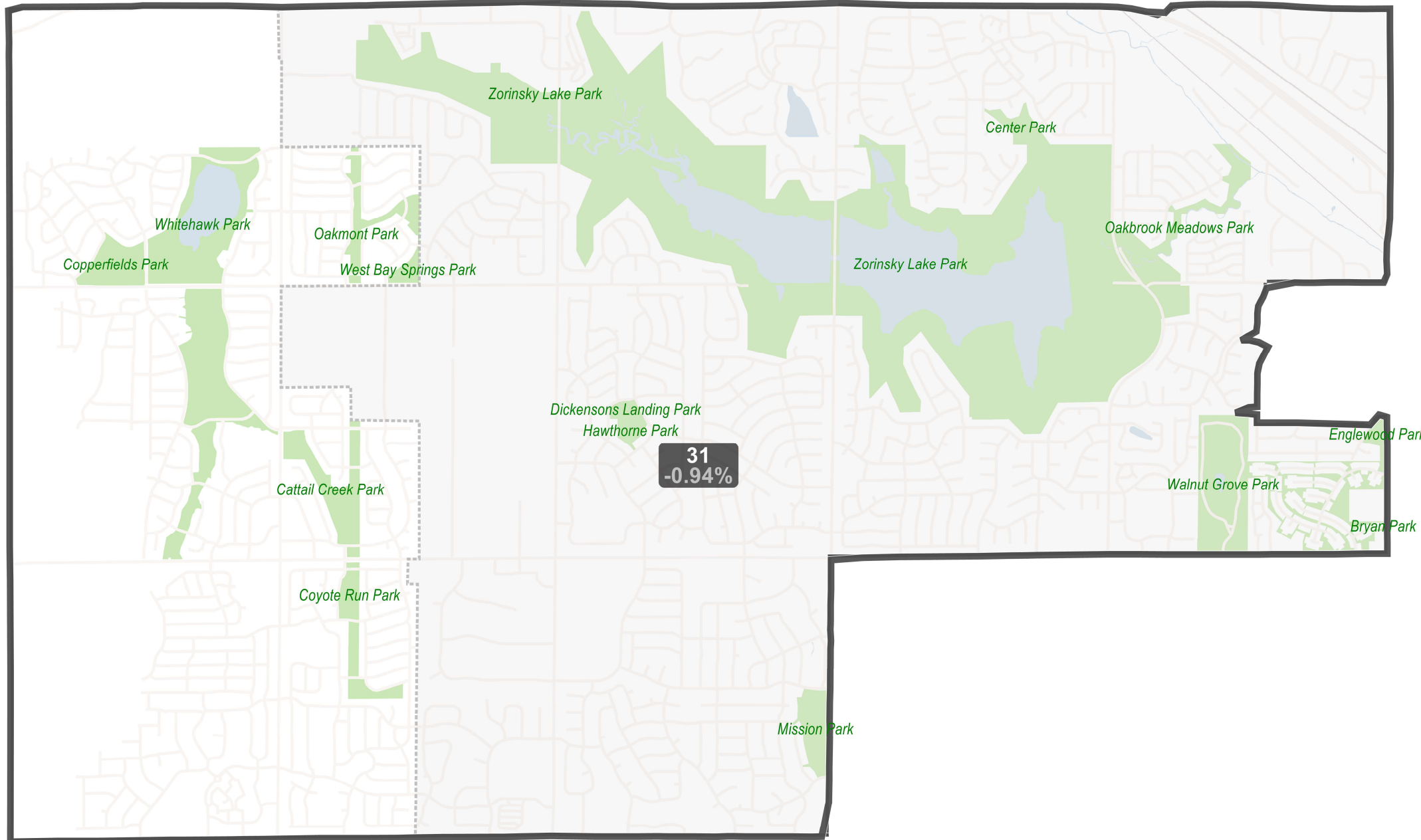
LEG21-39001-30
 (Linehan Proposal, 9/9/21)
 U.S. Bureau of the Census
 (Population Data), 2020



Created by - Legislative Research Office GIS
 Source - U.S. Census Bureau
 Date - September 13, 2021

Nebraska Legislative District 31 - LB3 (2021)

LEG21-39001-31



©2021 CALIPER

District 31 Statistics

| Field | Value |
|--------------|--------|
| District | 31 |
| Population | 39656 |
| Deviation | -375 |
| % Deviation | -0.94% |
| 18+_Pop | 28044 |
| % 18+_Pop | 70.72% |
| 18+_Wht | 24573 |
| % 18+_Wht | 87.62% |
| H18+_Pop | 1113 |
| % H18+_Pop | 3.97% |
| 18+_Blk | 387 |
| % 18+_Blk | 1.38% |
| 18+_WhtBlk | 121 |
| % 18+_WhtBlk | 0.43% |
| 18+_Ind | 52 |
| % 18+_Ind | 0.19% |
| 18+_Asn | 1320 |
| % 18+_Asn | 4.71% |
| 18+_Hwn | 14 |
| % 18+_Hwn | 0.05% |

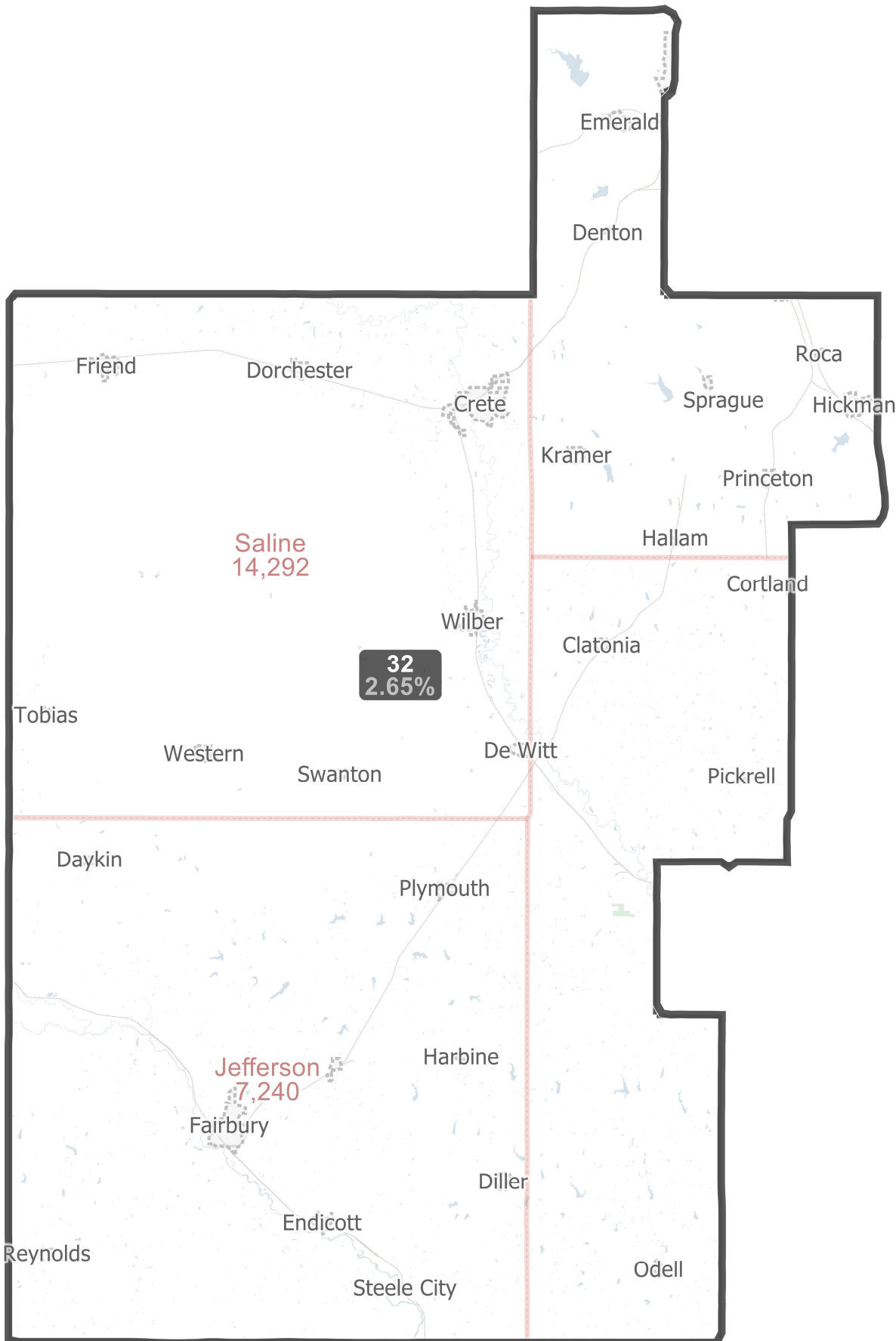
LEG21-39001-31 (Linehan Proposal, 9/9/21)
U.S. Bureau of the Census (Population Data), 2020



Created by - Legislative Research Office GIS
Source - U.S. Census Bureau
Date - September 13, 2021

Nebraska Legislative District 32 - LB3 (2021)

LEG21-39001-32



| District 32 Statistics | |
|------------------------|--------|
| Field | Value |
| District | 32 |
| Population | 41092 |
| Deviation | 1,061 |
| % Deviation | 2.65% |
| 18+_Pop | 30096 |
| % 18+_Pop | 73.24% |
| 18+_Wht | 25590 |
| % 18+_Wht | 85.03% |
| H18+_Pop | 3327 |
| % H18+_Pop | 11.05% |
| 18+_Blk | 383 |
| % 18+_Blk | 1.27% |
| 18+_WhtBlk | 71 |
| % 18+_WhtBlk | 0.24% |
| 18+_Ind | 238 |
| % 18+_Ind | 0.79% |
| 18+_Asn | 337 |
| % 18+_Asn | 1.12% |
| 18+_Hwn | 29 |
| % 18+_Hwn | 0.1% |
| 18+_Oth | 1802 |
| % 18+_Oth | 5.99% |

LEG21-39001-32
 (Linehan Proposal, 9/9/21)
 U.S. Bureau of the Census
 (Population Data), 2020

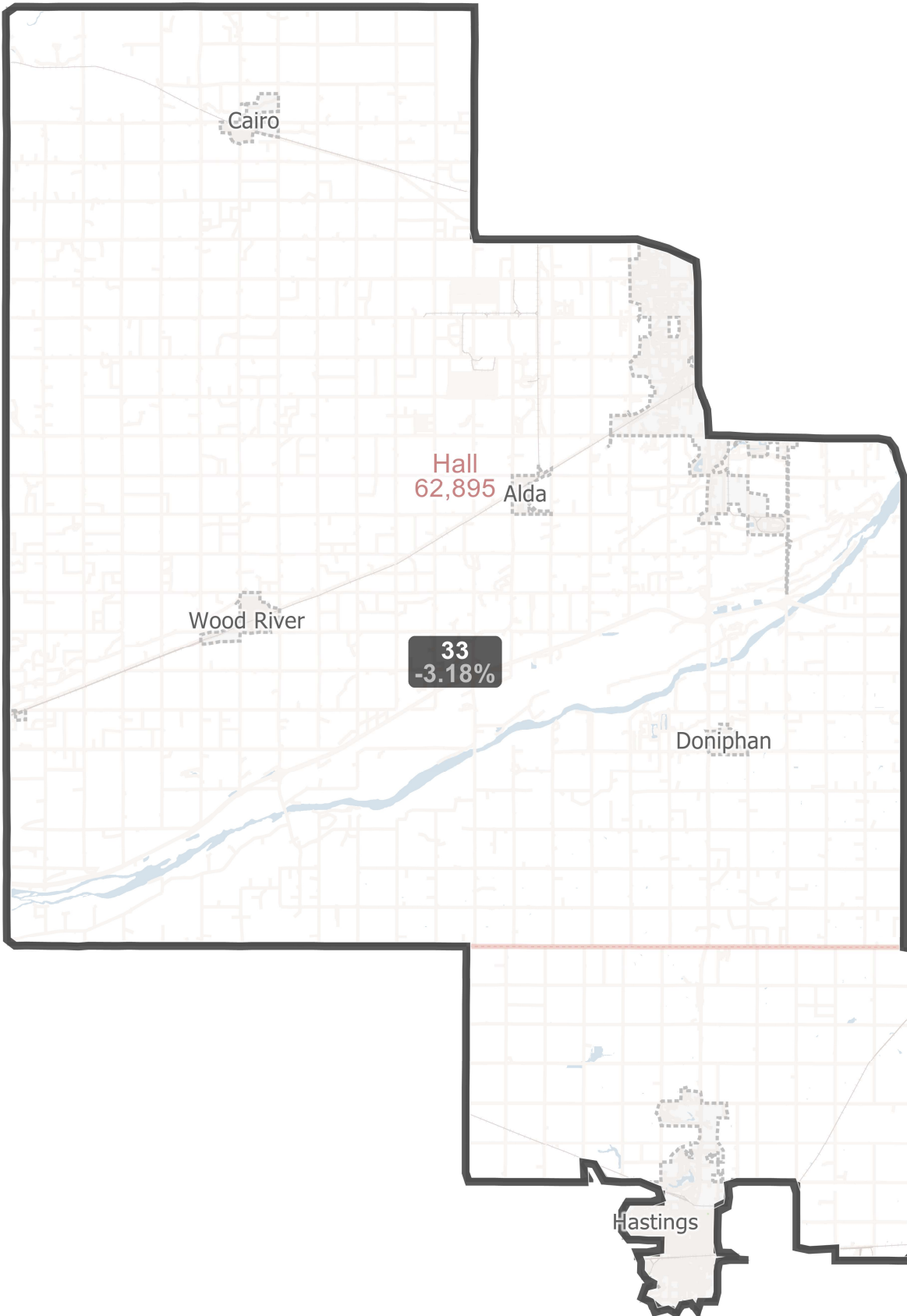
©2021 CALIPER



Created by - Legislative Research Office GIS
 Source - U.S. Census Bureau
 Date - September 13, 2021

Nebraska Legislative District 33 - LB3 (2021)

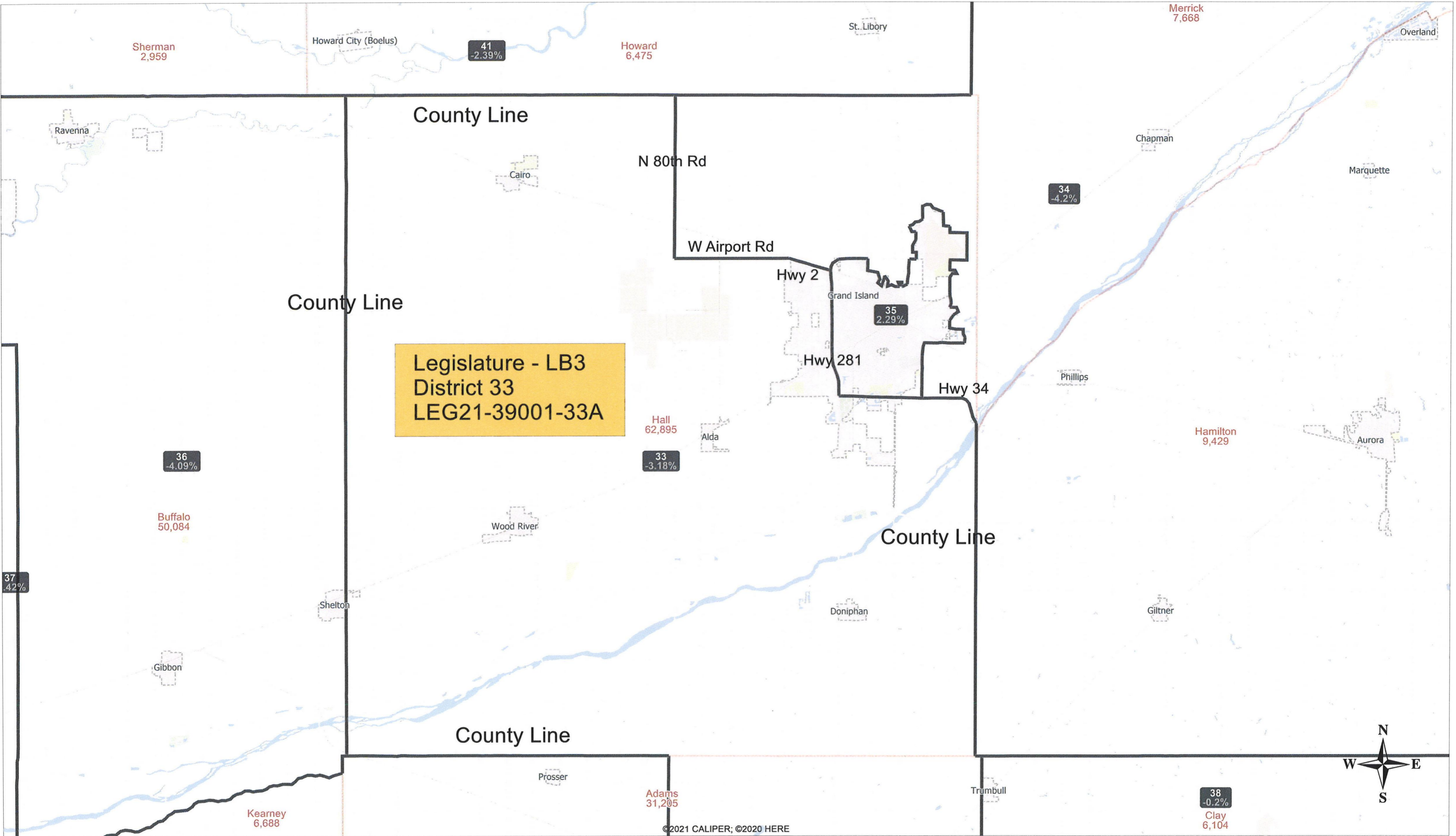
LEG21-39001-33



| District 33 Statistics | |
|------------------------|--------|
| Field | Value |
| District | 33 |
| Population | 38759 |
| Deviation | -1,272 |
| % Deviation | -3.18% |
| 18+_Pop | 28825 |
| % 18+_Pop | 74.37% |
| 18+_Wht | 25067 |
| % 18+_Wht | 86.96% |
| H18+_Pop | 3088 |
| % H18+_Pop | 10.71% |
| 18+_Blk | 238 |
| % 18+_Blk | 0.83% |
| 18+_WhtBlk | 63 |
| % 18+_WhtBlk | 0.22% |
| 18+_Ind | 179 |
| % 18+_Ind | 0.62% |
| 18+_Asn | 399 |
| % 18+_Asn | 1.38% |
| 18+_Hwn | 9 |
| % 18+_Hwn | 0.03% |
| 18+_Oth | 1440 |
| % 18+_Oth | 5% |

LEG21-39001-33
 (Linehan Proposal, 9/9/21)
 U.S. Bureau of the Census
 (Population Data), 2020





Legislature - LB3
District 33
LEG21-39001-33A



ne

Hall
62,895

34
-4.2%

Legislature - LB3
District 33
LEG21-39001-33B

County Line

N Alda Rd.

33
-3.18%

W. 26th St

Airport

Adams
31,235

Pacific Blvd

E 26th St.

Clay
6,104

N 2nd Ave

Hastings
Municipal Airport
Colonial Pl

N Blaine Ave

N. Baltimore
Hastings

N Elm Ave

N. Marian Rd

E 26nd St

W 7th St

Block Line

W 2nd St W Baltimore Ave

N Pawnee Ave E South St.

N Laird Ave W South St.

Block Line
E South St

S Woodland Ave

S Elm Ave

Brickyard Park City Limits

Block Line W G St.

Block Line W M St.

38
-0.2%

Block Line

Block Lines

S Baltimore

Block Line

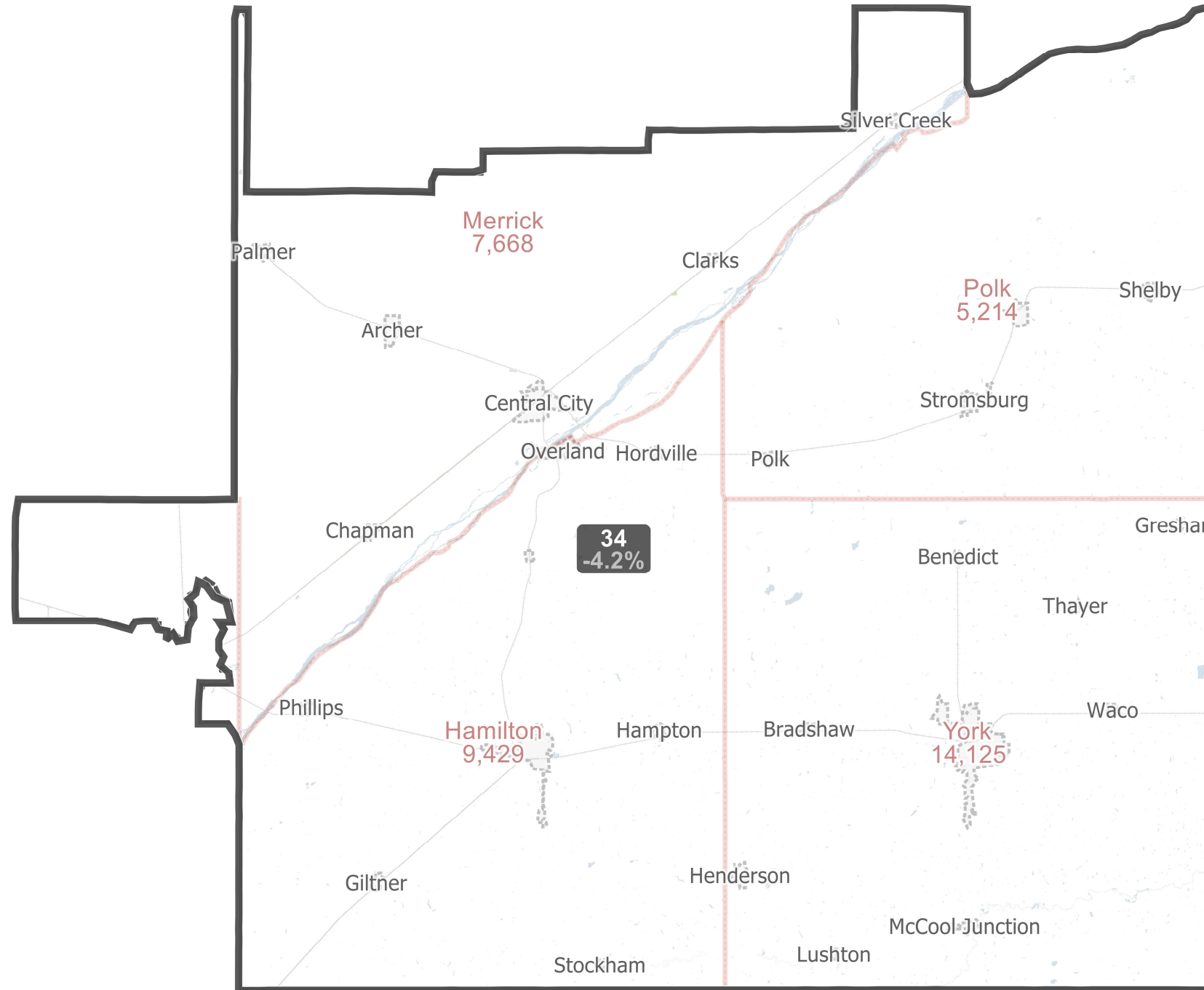
Inland

Juniata



Nebraska Legislative District 34 - LB3 (2021)

LEG21-39001-34



©2021 CALIPER

District 34 Statistics

| Field | Value |
|--------------|--------|
| District | 34 |
| Population | 38351 |
| Deviation | -1,680 |
| % Deviation | -4.2% |
| 18+_Pop | 29299 |
| % 18+_Pop | 76.4% |
| 18+_Wht | 27305 |
| % 18+_Wht | 93.19% |
| H18+_Pop | 1169 |
| % H18+_Pop | 3.99% |
| 18+_Blk | 181 |
| % 18+_Blk | 0.62% |
| 18+_WhtBlk | 55 |
| % 18+_WhtBlk | 0.19% |
| 18+_Ind | 132 |
| % 18+_Ind | 0.45% |
| 18+_Asn | 129 |
| % 18+_Asn | 0.44% |
| 18+_Hwn | 10 |
| % 18+_Hwn | 0.03% |

LEG21-39001-34 (Linehan Proposal, 9/9/21)
U.S. Bureau of the Census (Population Data), 2020



Created by - Legislative Research Office GIS
Source - U.S. Census Bureau
Date - September 13, 2021

Legislature - LB3
District 34
LEG21-39001-34

N 80th Rd

W Airport Rd

Hwy 2

Hwy 81

Hwy 281

Hwy 34

33
-3.18%

35
2.29%

34
-4.2%

Merrick
7,668

Hamilton
9,429

E White Cloud Rd
Sky Park Rd
Airport
Airport
N. Quandt Rd
E Abbott Rd
City Limits
Central Nebraska Regional Airport
E Airport Rd
E Airport Rd
N Broadwell Ave
E Roberts
City Limits
Census Block Line
City Limits
E Capital Ave
N Shady Bend Rd
City Limits
E Seedling Mile Rd
Census Block Line
Kuester Lake
Linden Ave
E Bismark RD

Grand Island

Phillips

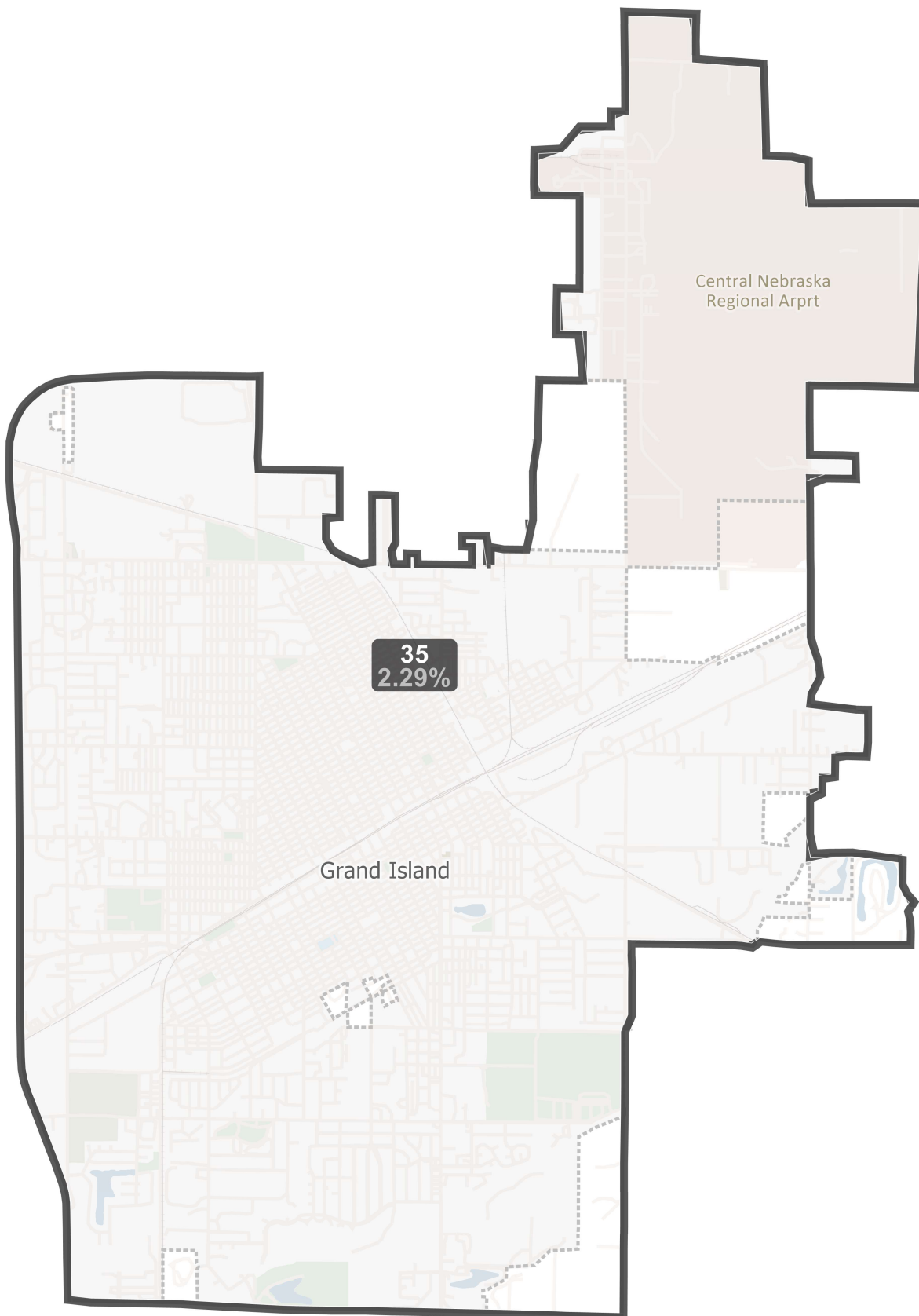
Chapman

Alda



Nebraska Legislative District 35 - LB3 (2021)

LEG21-39001-35



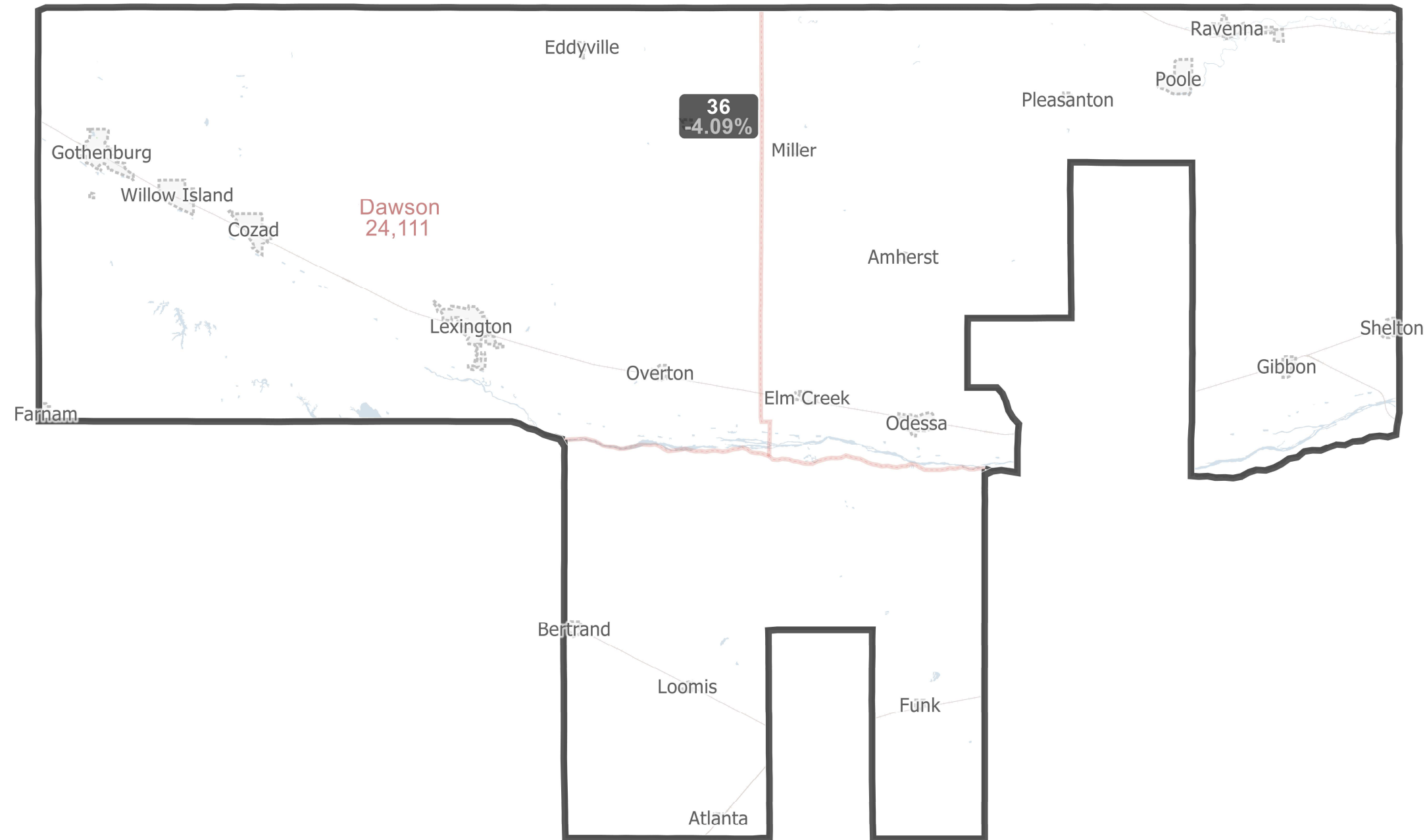
| District 35 Statistics | |
|------------------------|--------|
| Field | Value |
| District | 35 |
| Population | 40947 |
| Deviation | 916 |
| % Deviation | 2.29% |
| 18+_Pop | 29716 |
| % 18+_Pop | 72.57% |
| 18+_Wht | 19250 |
| % 18+_Wht | 64.78% |
| H18+_Pop | 10305 |
| % H18+_Pop | 34.68% |
| 18+_Blk | 1080 |
| % 18+_Blk | 3.63% |
| 18+_WhtBlk | 79 |
| % 18+_WhtBlk | 0.27% |
| 18+_Ind | 491 |
| % 18+_Ind | 1.65% |
| 18+_Asn | 393 |
| % 18+_Asn | 1.32% |
| 18+_Hwn | 35 |
| % 18+_Hwn | 0.12% |
| 18+_Oth | 5497 |
| % 18+_Oth | 18.5% |

LEG21-39001-35
 (Linehan Proposal, 9/9/21)
 U.S. Bureau of the Census
 (Population Data), 2020



Nebraska Legislative District 36 - LB3 (2021)

LEG21-39001-36



©2021 CALIPER

District 36 Statistics

| Field | Value |
|--------------|--------|
| District | 36 |
| Population | 38394 |
| Deviation | -1,637 |
| % Deviation | -4.09% |
| 18+_Pop | 27790 |
| % 18+_Pop | 72.38% |
| 18+_Wht | 21030 |
| % 18+_Wht | 75.67% |
| H18+_Pop | 6255 |
| % H18+_Pop | 22.51% |
| 18+_Blk | 785 |
| % 18+_Blk | 2.82% |
| 18+_WhtBlk | 42 |
| % 18+_WhtBlk | 0.15% |
| 18+_Ind | 222 |
| % 18+_Ind | 0.8% |
| 18+_Asn | 174 |
| % 18+_Asn | 0.63% |
| 18+_Hwn | 32 |
| % 18+_Hwn | 0.12% |

LEG21-39001-36 (Linehan Proposal, 9/9/21)
U.S. Bureau of the Census (Population Data), 2020



Created by - Legislative Research Office GIS
Source - U.S. Census Bureau
Date - September 13, 2021

County Line

Legislature - LB3
District 36A
LEG21-39001-36A

36
-4.09%

Grand Island Rd

Keystone Rd

Hwy 10

Buffalo
50,084

115 Rd

37
-3.42%

Evergreen Rd

Glenwood

W 56th St.

Cottonmill Ave

Kearney

Gibbon

Hall
62,895


33
-3.18%

Shelton

Elm Creek

Odessa

46th Ave.



Adams
41,105

Phelps
8,968

Kearney
6,688

38
-0.2%

36
-4.09%

738 Rd

Legislature - LB3
District 36
LEG21-39001-36B

R Rd.

L RD

Loomis

Axtell

Funk

Phelps
8,968

Brewster Field

Holdrege

Kearney
6,688

38
-0.2%


Atlanta

Wilcox

Harlan
3,073

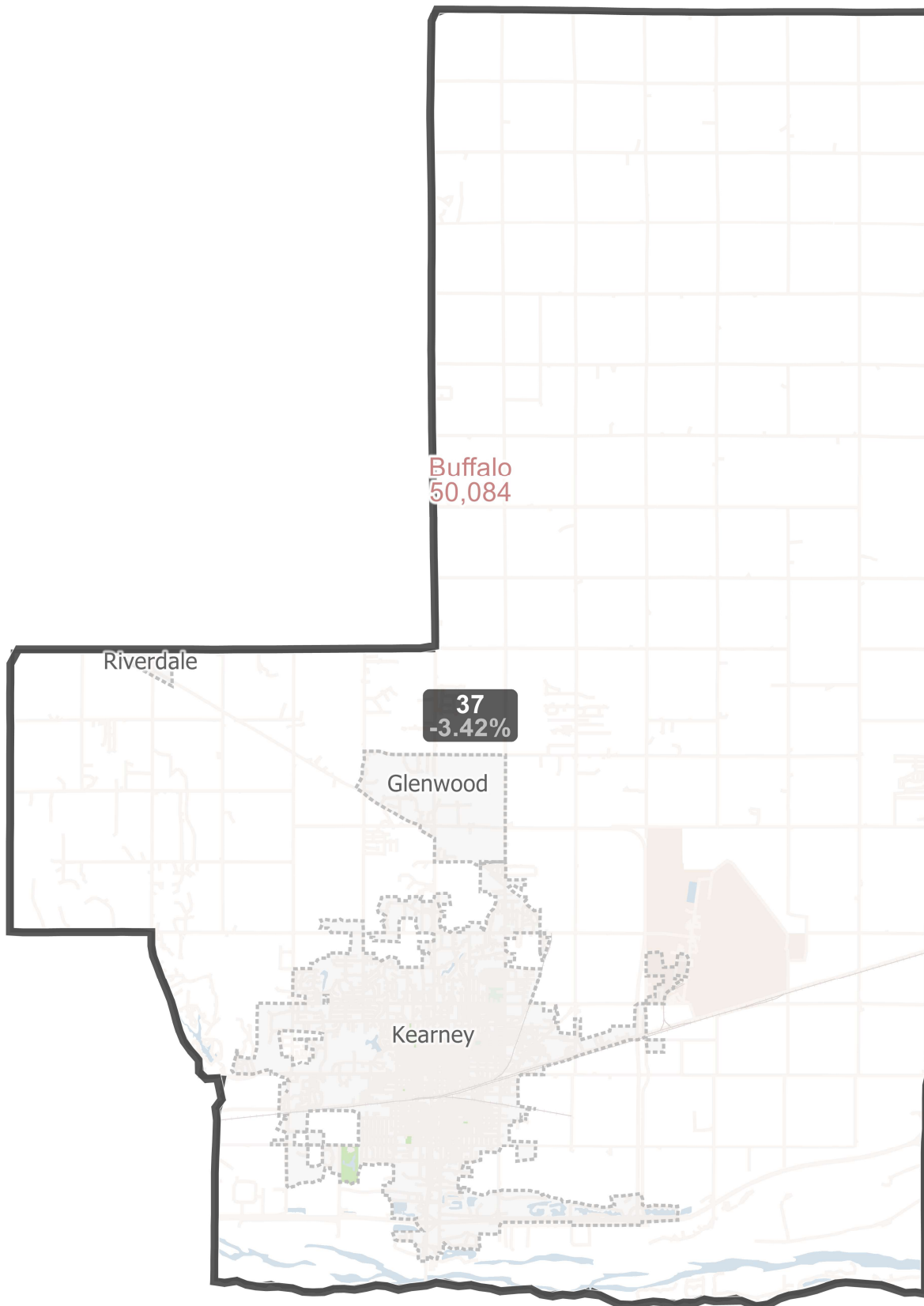
44
-0.53%

Franklin
2,889



Nebraska Legislative District 37 - LB3 (2021)

LEG21-39001-37



©2021 CALIPER

District 37 Statistics

| Field | Value |
|--------------|--------|
| District | 37 |
| Population | 38663 |
| Deviation | -1,368 |
| % Deviation | -3.42% |
| 18+_Pop | 29718 |
| % 18+_Pop | 76.86% |
| 18+_Wht | 26059 |
| % 18+_Wht | 87.69% |
| H18+_Pop | 2488 |
| % H18+_Pop | 8.37% |
| 18+_Blk | 423 |
| % 18+_Blk | 1.42% |
| 18+_WhtBlk | 75 |
| % 18+_WhtBlk | 0.25% |
| 18+_Ind | 158 |
| % 18+_Ind | 0.53% |
| 18+_Asn | 567 |
| % 18+_Asn | 1.91% |
| 18+_Hwn | 22 |
| % 18+_Hwn | 0.07% |
| 18+_Oth | 1203 |
| % 18+_Oth | 4.05% |

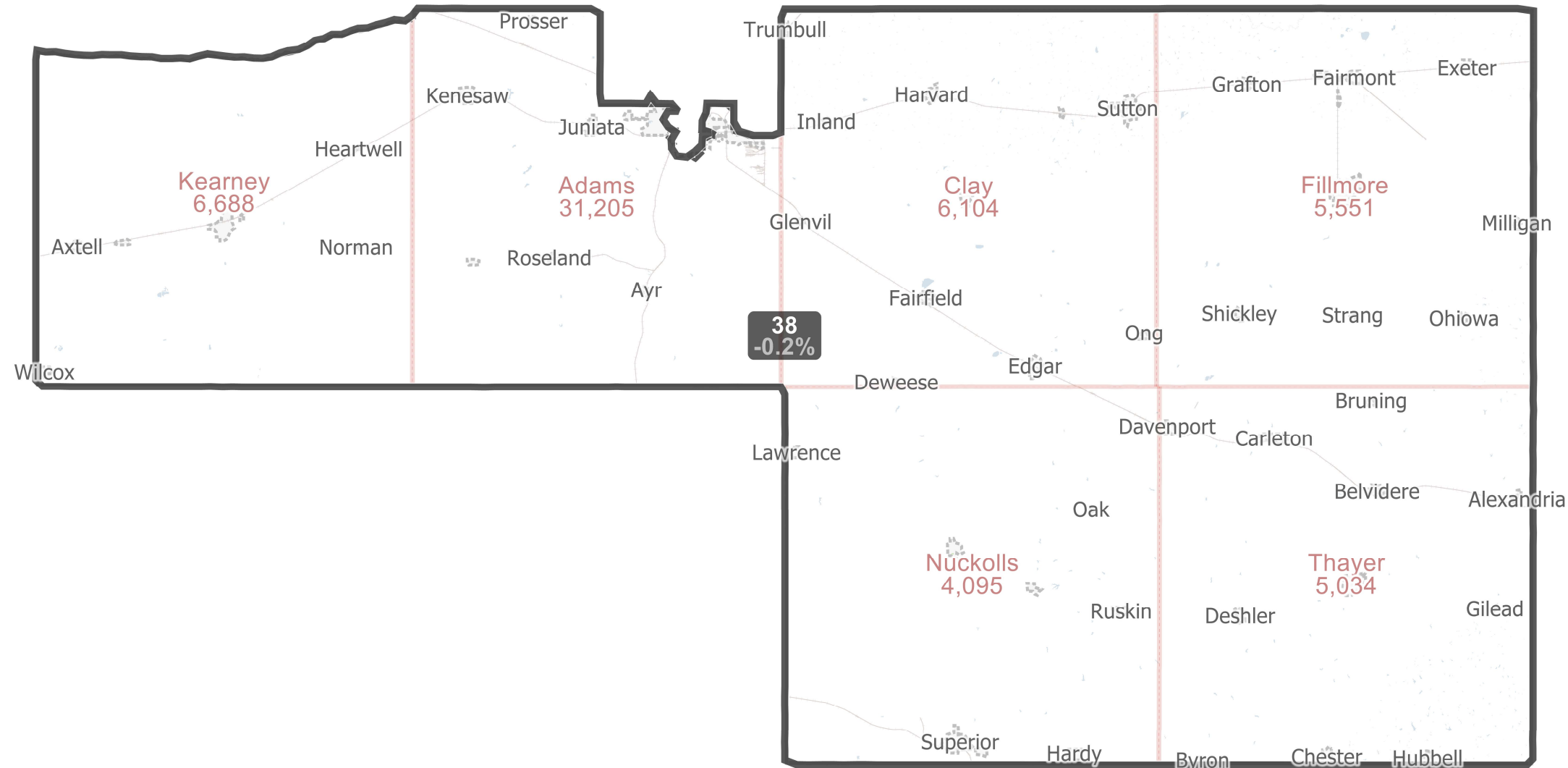
LEG21-39001-37
 (Linehan Proposal, 9/9/21)
 U.S. Bureau of the Census
 (Population Data), 2020



Created by - Legislative Research Office GIS
 Source - U.S. Census Bureau
 Date - September 13, 2021

Nebraska Legislative District 38 - LB3 (2021)

LEG21-39001-38



©2021 CALIPER

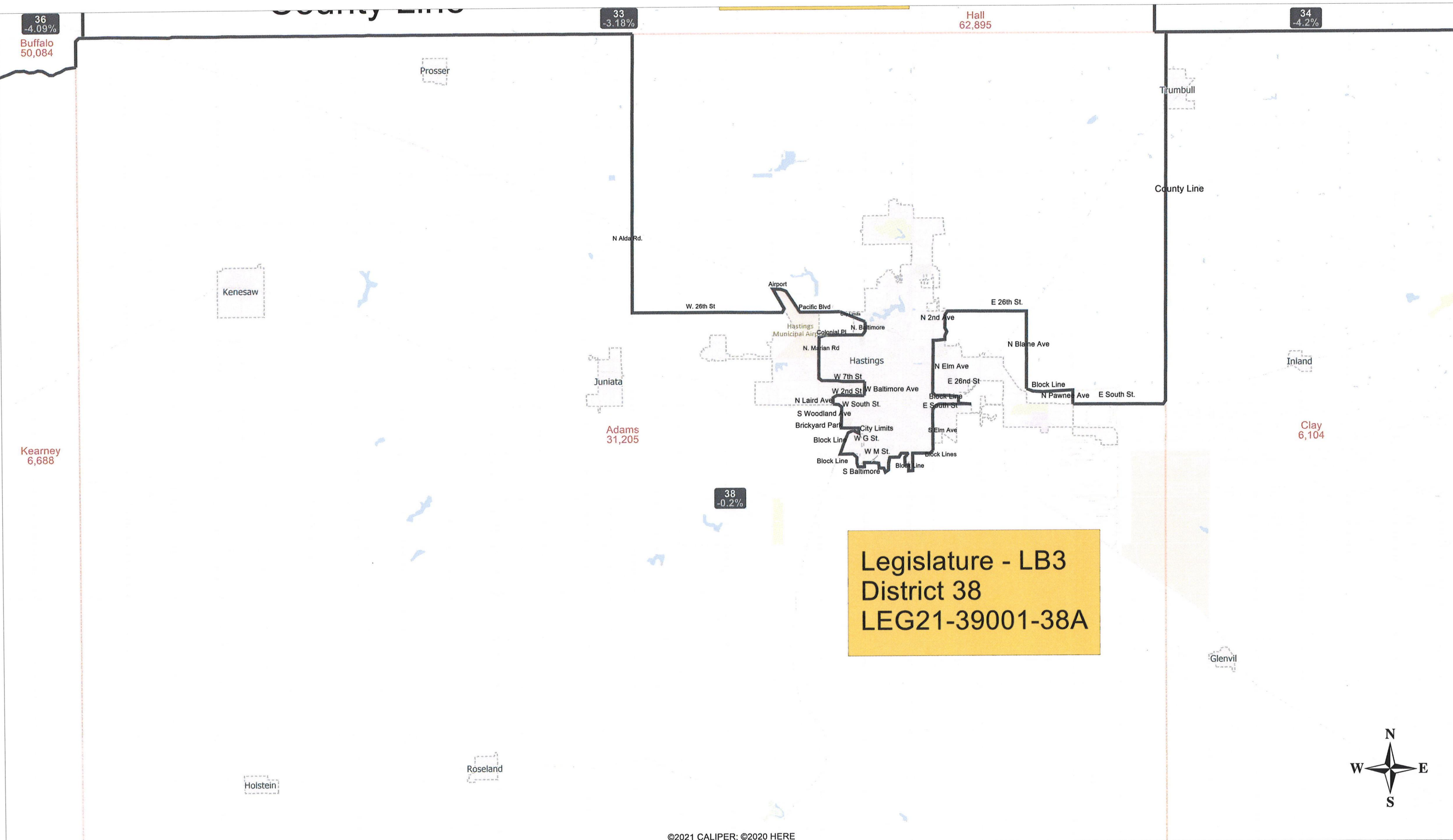
District 38 Statistics

| Field | Value |
|--------------|--------|
| District | 38 |
| Population | 39951 |
| Deviation | -80 |
| % Deviation | -0.2% |
| 18+_Pop | 30785 |
| % 18+_Pop | 77.06% |
| 18+_Wht | 28603 |
| % 18+_Wht | 92.91% |
| H18+_Pop | 1447 |
| % H18+_Pop | 4.7% |
| 18+_Blk | 108 |
| % 18+_Blk | 0.35% |
| 18+_WhtBlk | 48 |
| % 18+_WhtBlk | 0.16% |
| 18+_Ind | 103 |
| % 18+_Ind | 0.33% |
| 18+_Asn | 148 |
| % 18+_Asn | 0.48% |
| 18+_Hwn | 9 |
| % 18+_Hwn | 0.03% |

LEG21-39001-38 (Linehan Proposal, 9/9/21)
U.S. Bureau of the Census (Population Data), 2020



Created by - Legislative Research Office GIS
Source - U.S. Census Bureau
Date - September 13, 2021

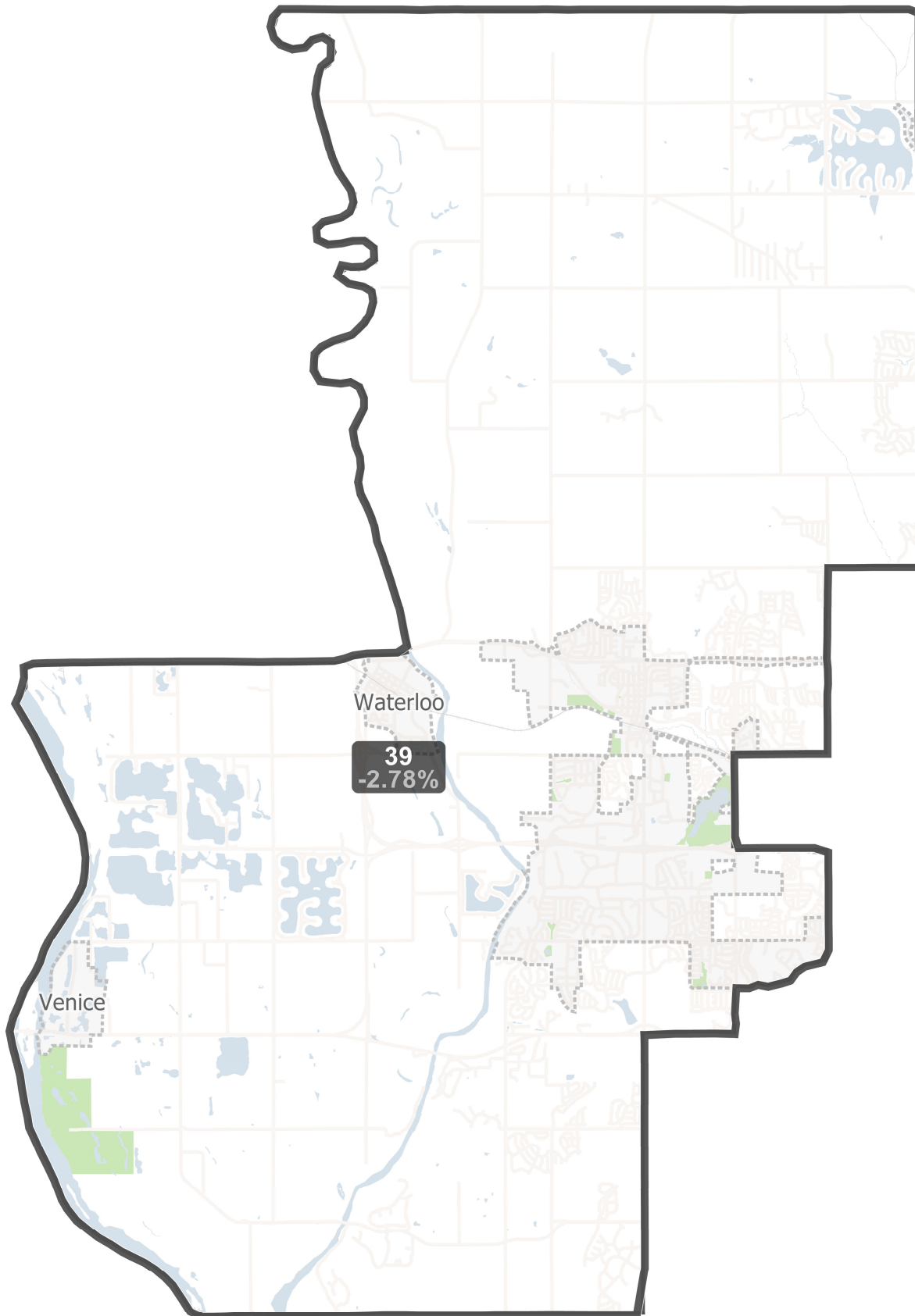


Legislature - LB3
District 38
LEG21-39001-38A



Nebraska Legislative District 39 - LB3 (2021)

LEG21-39001-39



District 39 Statistics

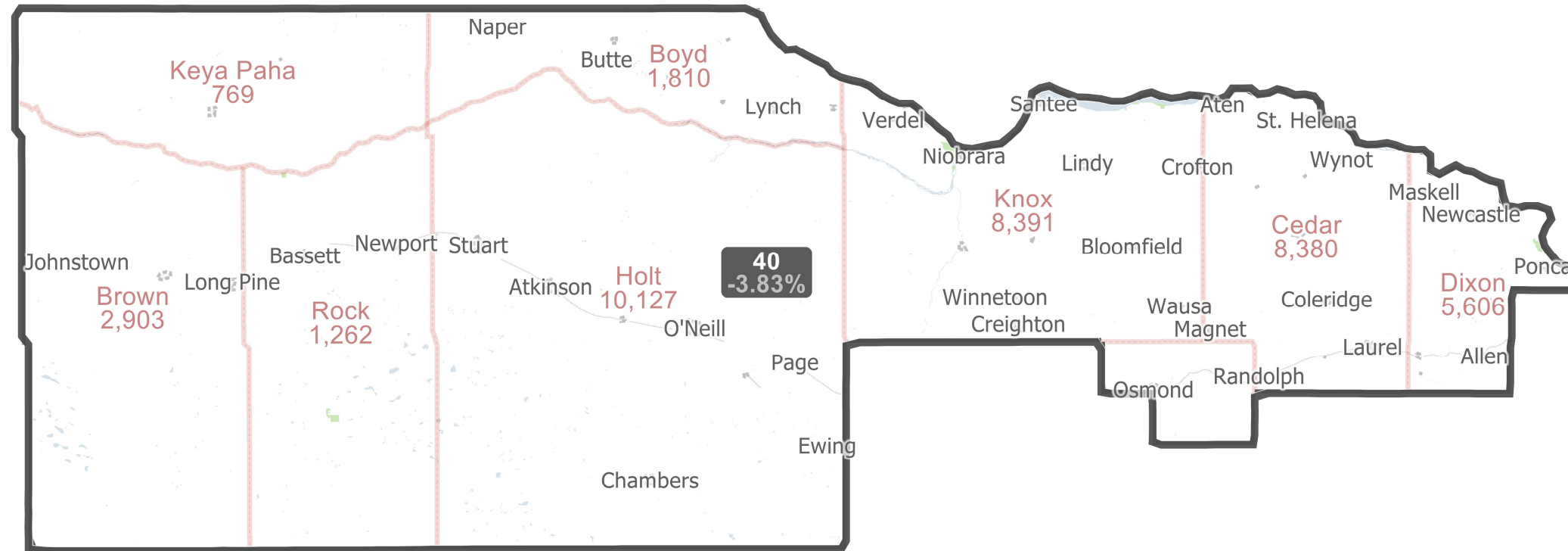
| Field | Value |
|--------------|--------|
| District | 39 |
| Population | 38917 |
| Deviation | -1,114 |
| % Deviation | -2.78% |
| 18+_Pop | 27236 |
| % 18+_Pop | 69.98% |
| 18+_Wht | 24489 |
| % 18+_Wht | 89.91% |
| H18+_Pop | 833 |
| % H18+_Pop | 3.06% |
| 18+_Blk | 276 |
| % 18+_Blk | 1.01% |
| 18+_WhtBlk | 98 |
| % 18+_WhtBlk | 0.36% |
| 18+_Ind | 65 |
| % 18+_Ind | 0.24% |
| 18+_Asn | 1018 |
| % 18+_Asn | 3.74% |
| 18+_Hwn | 17 |
| % 18+_Hwn | 0.06% |
| 18+_Oth | 285 |
| % 18+_Oth | 1.05% |

LEG21-39001-39
 (Linehan Proposal, 9/9/21)
 U.S. Bureau of the Census
 (Population Data), 2020



Nebraska Legislative District 40 - LB3 (2021)

LEG21-39001-40



©2021 CALIPER

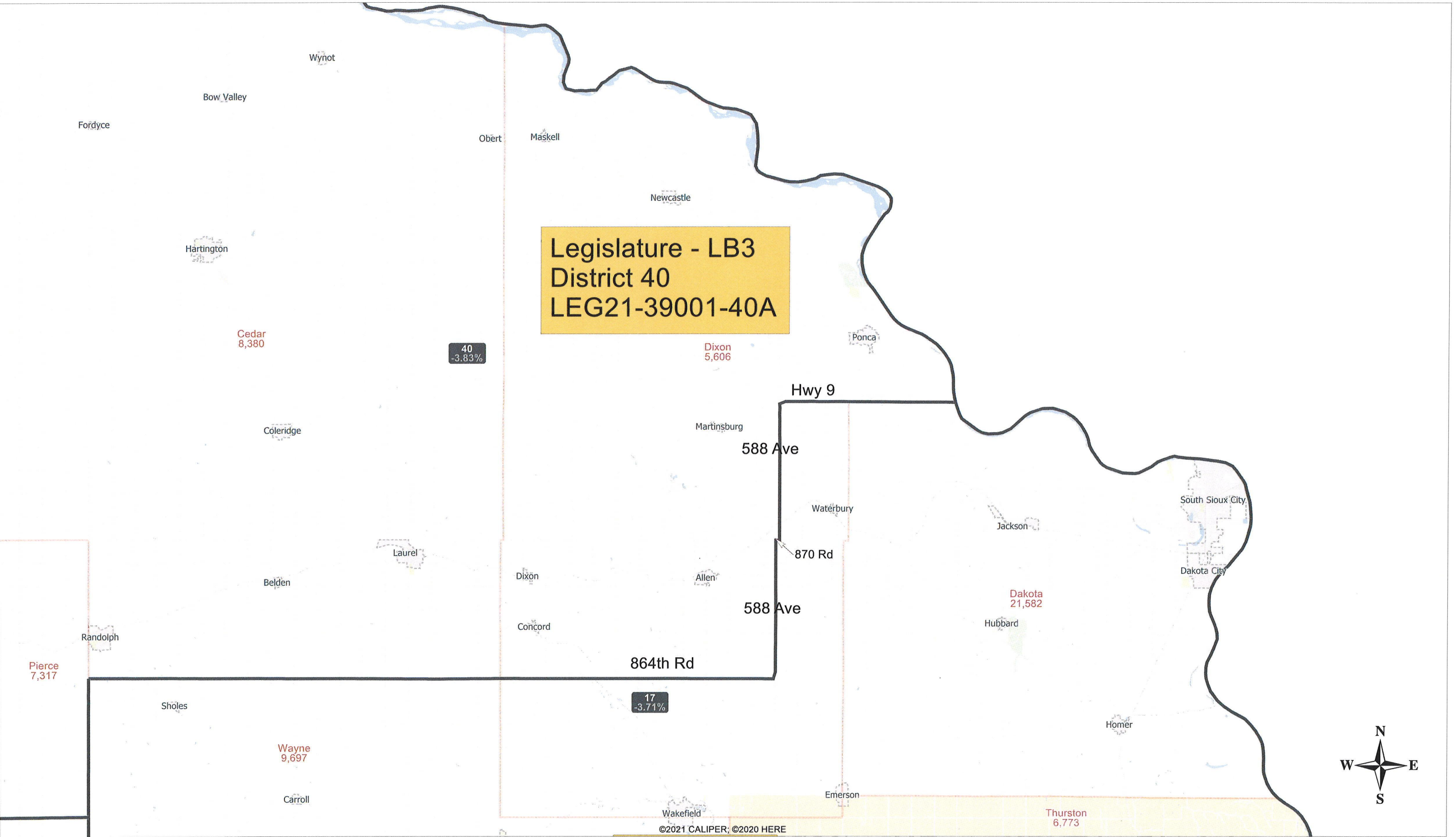
| District 40 Statistics | |
|------------------------|--------|
| Field | Value |
| District | 40 |
| Population | 38496 |
| Deviation | -1,535 |
| % Deviation | -3.83% |
| 18+_Pop | 29413 |
| % 18+_Pop | 76.41% |
| 18+_Wht | 27554 |
| % 18+_Wht | 93.68% |
| H18+_Pop | 797 |
| % H18+_Pop | 2.71% |
| 18+_Blk | 79 |
| % 18+_Blk | 0.27% |
| 18+_WhtBlk | 48 |
| % 18+_WhtBlk | 0.16% |
| 18+_Ind | 627 |
| % 18+_Ind | 2.13% |
| 18+_Asn | 86 |
| % 18+_Asn | 0.29% |
| 18+_Hwn | 4 |
| % 18+_Hwn | 0.01% |

LEG21-39001-40 (Linehan Proposal, 9/9/21)
U.S. Bureau of the Census (Population Data), 2020



Created by - Legislative Research Office GIS
Source - U.S. Census Bureau
Date - September 13, 2021

Legislature - LB3
District 40
LEG21-39001-40A



Knox
8,391

Cedar
8,380

Legislature - LB3
District 40
LEG21-39001-40B

540th Ave

McLean

Randolph

Osmond

40
-3.83%

864th Rd

Pierce
7,317

17
-3.71%

Sholes

546th Ave

Wayne
9,697

Foster

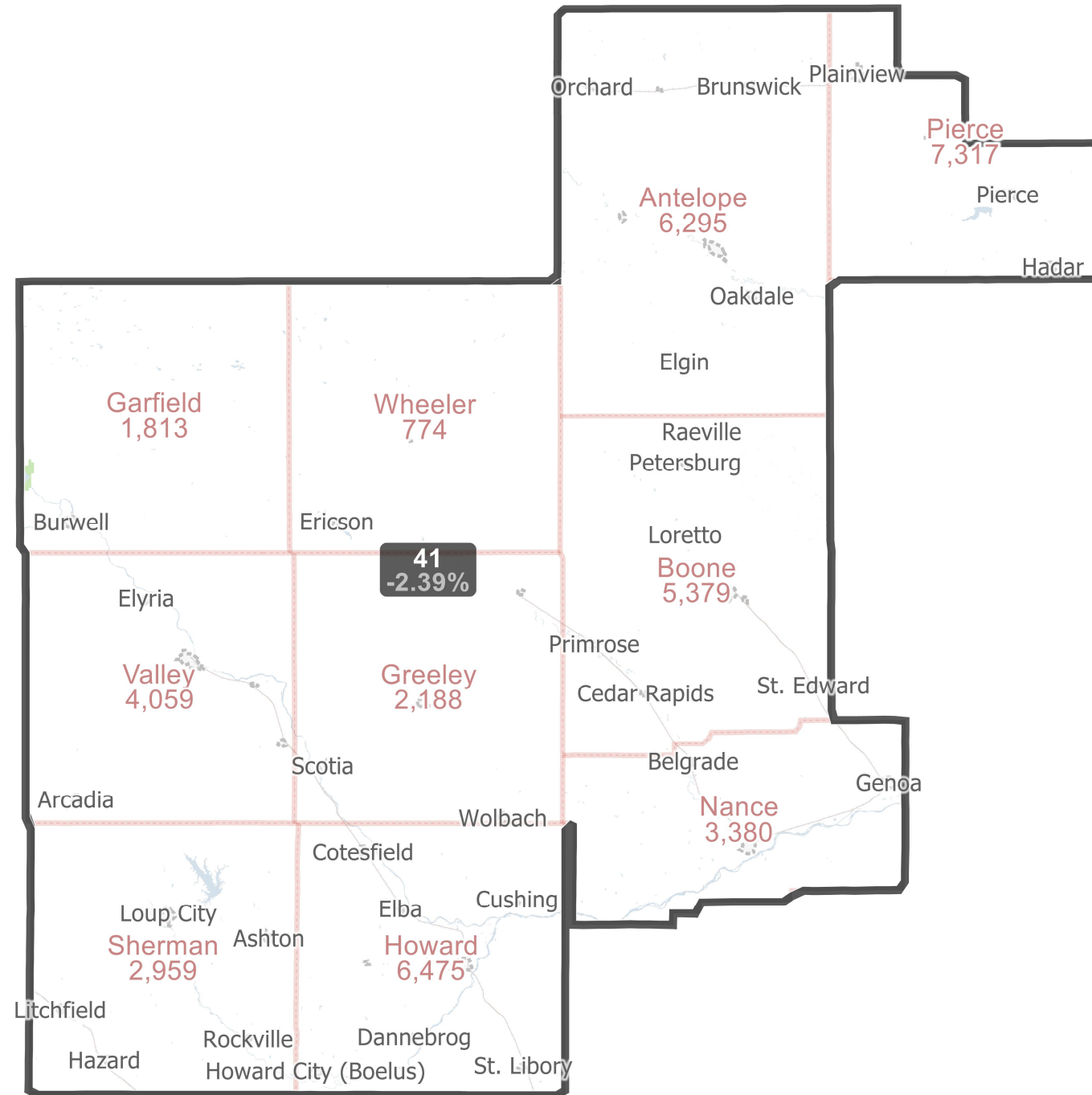
858th Rd

41
-2.39%



Nebraska Legislative District 41 - LB3 (2021)

LEG21-39001-41



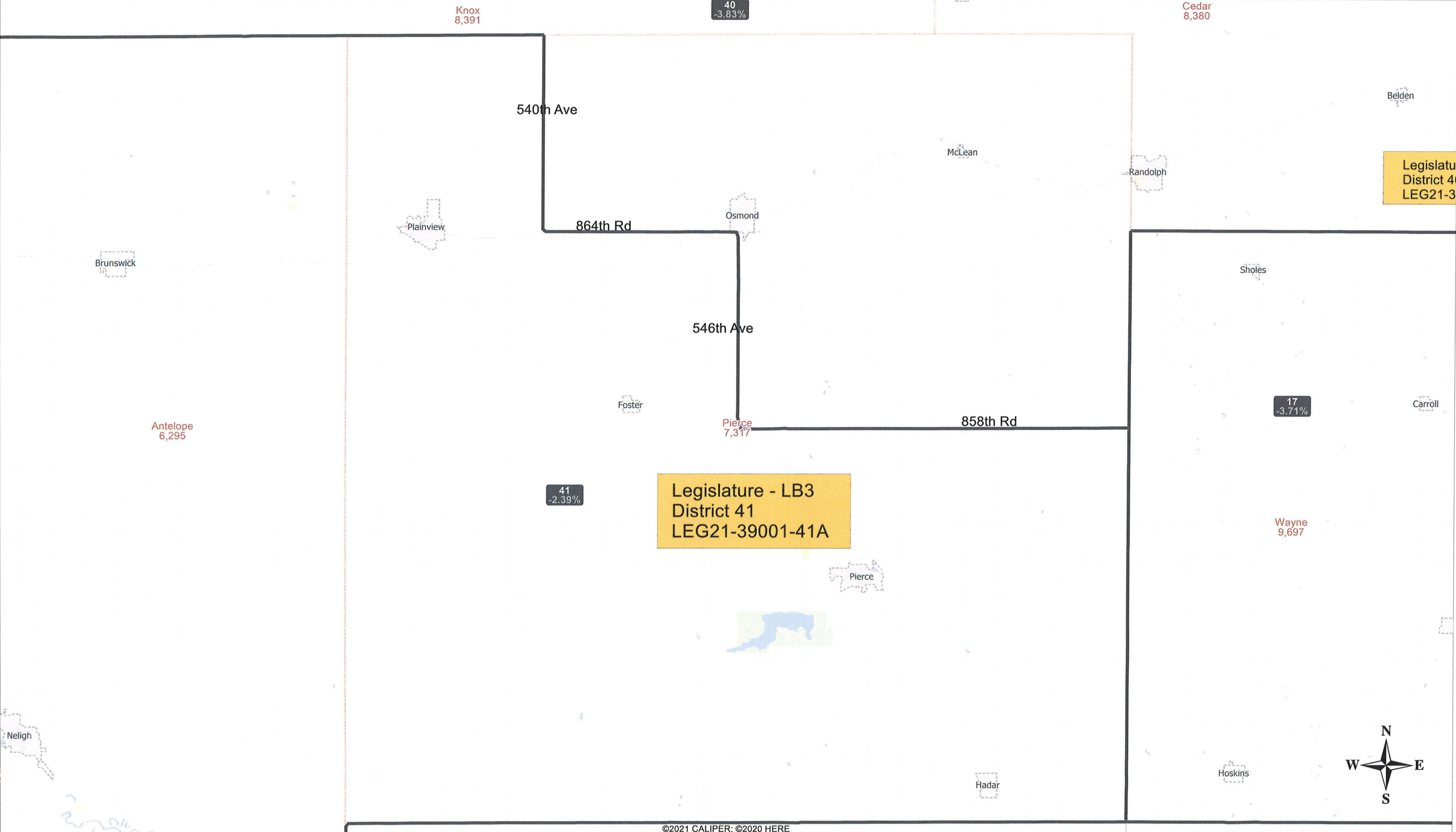
©2021 CALIPER

| District 41 Statistics | |
|------------------------|--------|
| Field | Value |
| District | 41 |
| Population | 39076 |
| Deviation | -955 |
| % Deviation | -2.39% |
| 18+_Pop | 29814 |
| % 18+_Pop | 76.3% |
| 18+_Wht | 28675 |
| % 18+_Wht | 96.18% |
| H18+_Pop | 553 |
| % H18+_Pop | 1.85% |
| 18+_Blk | 71 |
| % 18+_Blk | 0.24% |
| 18+_WhtBlk | 40 |
| % 18+_WhtBlk | 0.13% |
| 18+_Ind | 91 |
| % 18+_Ind | 0.31% |
| 18+_Asn | 67 |
| % 18+_Asn | 0.22% |
| 18+_Hwn | 17 |
| % 18+_Hwn | 0.06% |

LEG21-39001-41 (Linehan Proposal, 9/9/21)
U.S. Bureau of the Census (Population Data), 2020



Created by - Legislative Research Office GIS
Source - U.S. Census Bureau
Date - September 13, 2021



Knox
8,391

40
-3.83%

Cedar
8,380

540th Ave

864th Rd

546th Ave

858th Rd

Legislature - LB3
District 41
LEG21-39001-41A

41
-2.39%

17
-3.71%

Legislature
District 40
LEG21-3

Antelope
6,295

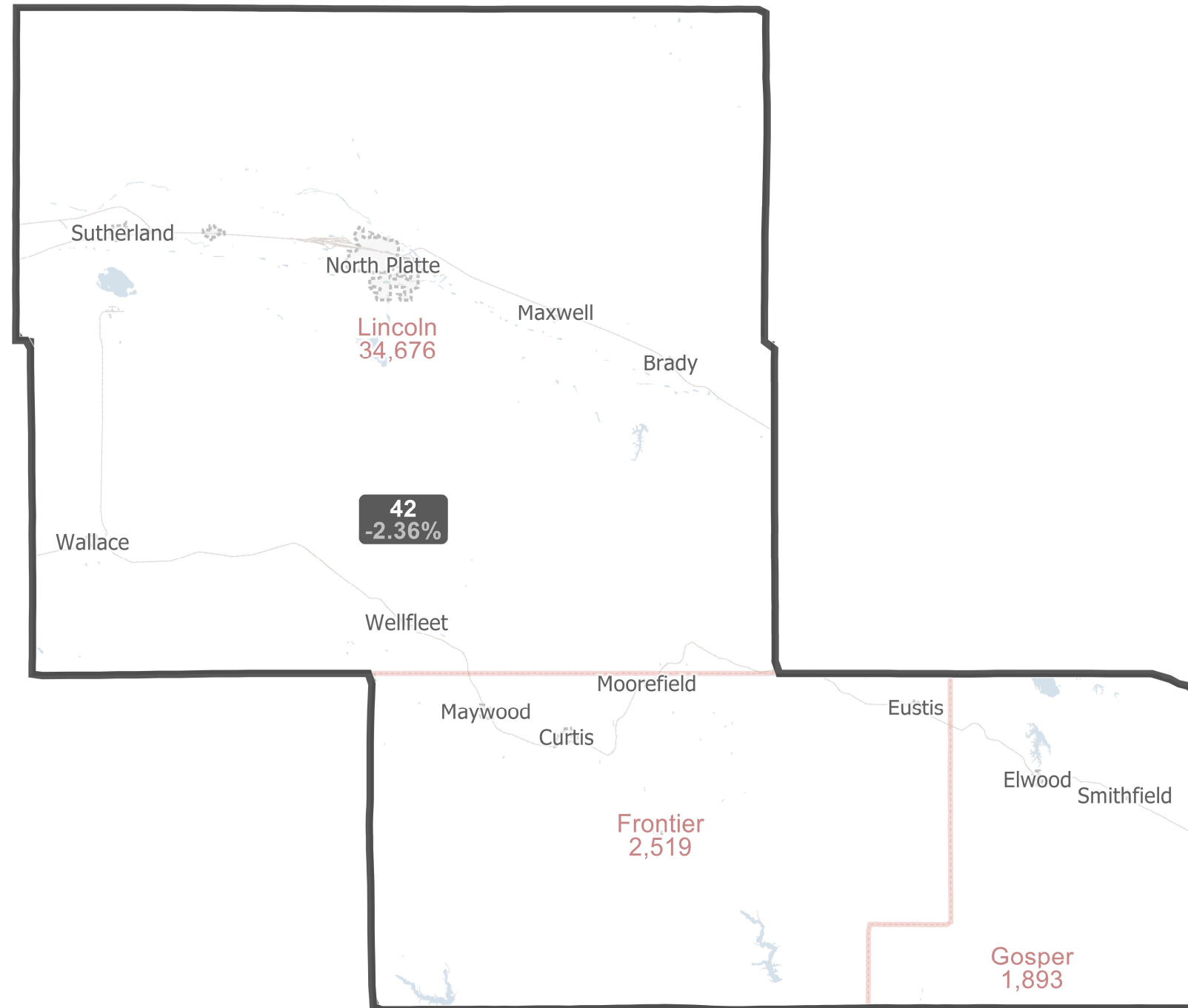
Pierce
7,317

Wayne
9,697



Nebraska Legislative District 42 - LB3 (2021)

LEG21-39001-42



©2021 CALIPER

District 42 Statistics

| Field | Value |
|--------------|--------|
| District | 42 |
| Population | 39088 |
| Deviation | -943 |
| % Deviation | -2.36% |
| 18+_Pop | 30033 |
| % 18+_Pop | 76.83% |
| 18+_Wht | 27175 |
| % 18+_Wht | 90.48% |
| H18+_Pop | 1996 |
| % H18+_Pop | 6.65% |
| 18+_Blk | 290 |
| % 18+_Blk | 0.97% |
| 18+_WhtBlk | 87 |
| % 18+_WhtBlk | 0.29% |
| 18+_Ind | 164 |
| % 18+_Ind | 0.55% |
| 18+_Asn | 249 |
| % 18+_Asn | 0.83% |
| 18+_Hwn | 10 |
| % 18+_Hwn | 0.03% |

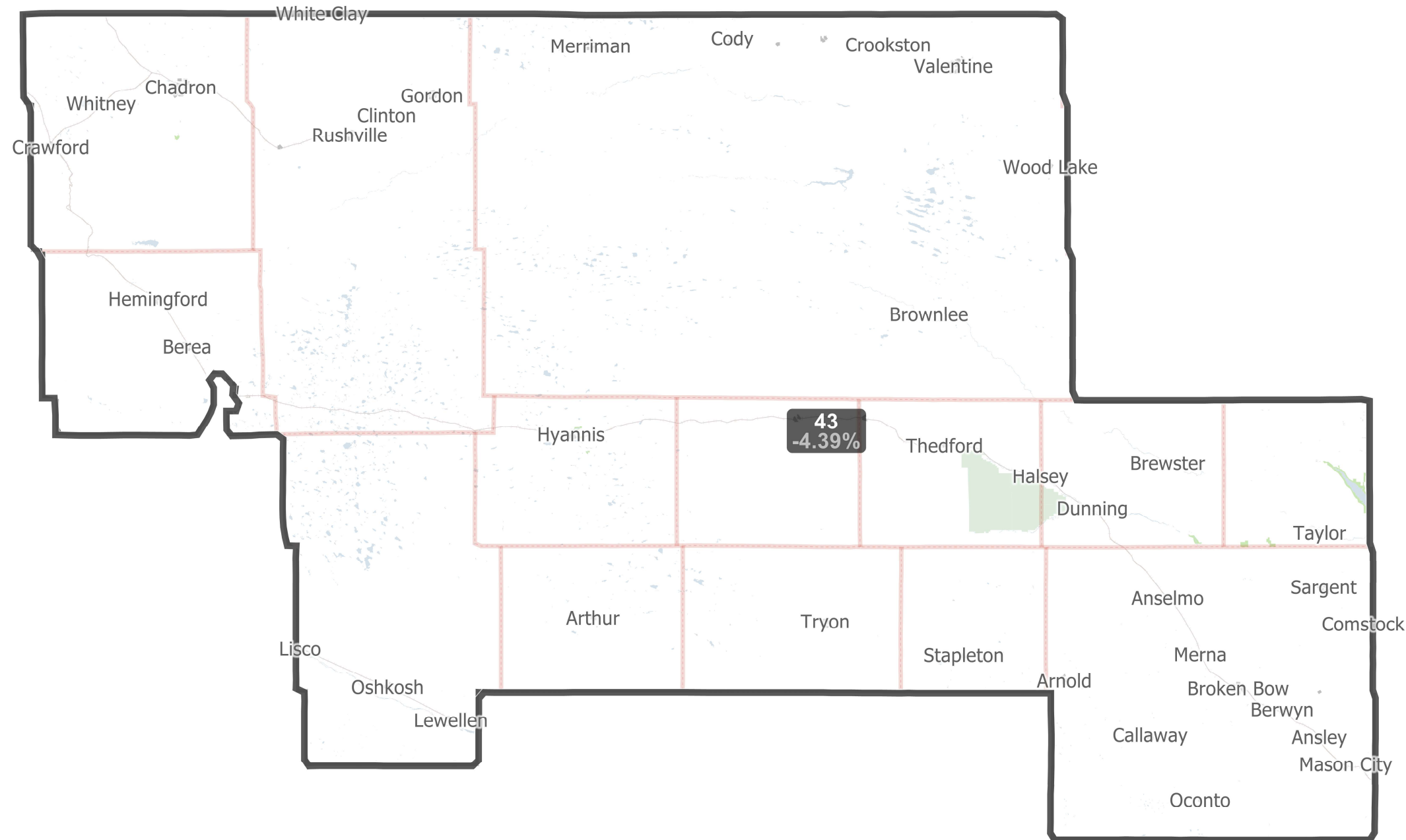
LEG21-39001-42 (Linehan Proposal, 9/9/21)
U.S. Bureau of the Census (Population Data), 2020



Created by - Legislative Research Office GIS
Source - U.S. Census Bureau
Date - September 13, 2021

Nebraska Legislative District 43 - LB3 (2021)

LEG21-39001-43



©2021 CALIPER

District 43 Statistics

| Field | Value |
|--------------|--------|
| District | 43 |
| Population | 38274 |
| Deviation | -1,757 |
| % Deviation | -4.39% |
| 18+_Pop | 29798 |
| % 18+_Pop | 77.85% |
| 18+_Wht | 27249 |
| % 18+_Wht | 91.45% |
| H18+_Pop | 830 |
| % H18+_Pop | 2.79% |
| 18+_Blk | 215 |
| % 18+_Blk | 0.72% |
| 18+_WhtBlk | 51 |
| % 18+_WhtBlk | 0.17% |
| 18+_Ind | 824 |
| % 18+_Ind | 2.77% |
| 18+_Asn | 99 |
| % 18+_Asn | 0.33% |
| 18+_Hwn | 8 |
| % 18+_Hwn | 0.03% |

LEG21-39001-43 (Linehan Proposal, 9/9/21)
U.S. Bureau of the Census (Population Data), 2020



Created by - Legislative Research Office GIS
Source - U.S. Census Bureau
Date - September 13, 2021

Legislature - LB3
District 43
LEG21-39001-43A

43
-4.39%

Logan Rd
Hwy 87
Madison Rd
Hwy 385
Co Rd 58
Census Block Line
Co Rd 58
Perkins Rd
Ronald L. Coker Ln
Sarpy Rd

Hwy 385
Box Butte
10,842


Sheridan
5,127

Alliance
Municipal Airport

Hwy 385
Co Rd 59

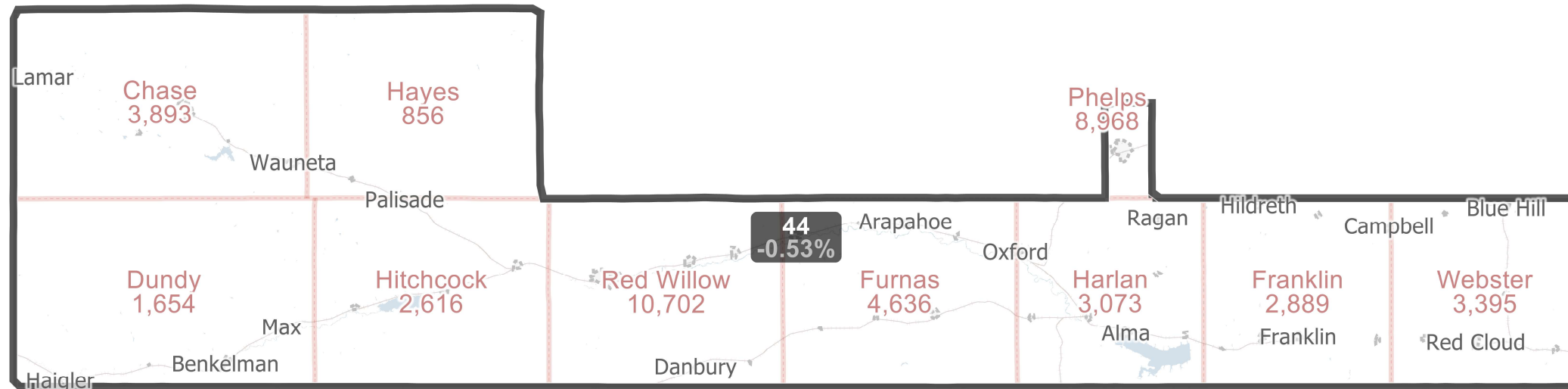
47
-3.98%
Morrill
4,555

Garden
1,874



Nebraska Legislative District 44 - LB3 (2021)

LEG21-39001-44



| District 44 Statistics | |
|------------------------|--------|
| Field | Value |
| District | 44 |
| Population | 39820 |
| Deviation | -211 |
| % Deviation | -0.53% |
| 18+_Pop | 30891 |
| % 18+_Pop | 77.58% |
| 18+_Wht | 28765 |
| % 18+_Wht | 93.12% |
| H18+_Pop | 1466 |
| % H18+_Pop | 4.75% |
| 18+_Blk | 156 |
| % 18+_Blk | 0.51% |
| 18+_WhtBlk | 55 |
| % 18+_WhtBlk | 0.18% |
| 18+_Ind | 135 |
| % 18+_Ind | 0.44% |
| 18+_Asn | 99 |
| % 18+_Asn | 0.32% |
| 18+_Hwn | 16 |
| % 18+_Hwn | 0.05% |

LEG21-39001-44 (Linehan Proposal, 9/9/21)
U.S. Bureau of the Census (Population Data), 2020

©2021 CALIPER



Created by - Legislative Research Office GIS
Source - U.S. Census Bureau
Date - September 13, 2021

Bertrand

36
-4.09%

738 Rd

Legislature - LB3
District 44
LEG21-39001-44A

R Rd.

Loomis

LRD

Phelps
8,968

Holdrege

Funk

Axtell

Minden

Gosper
1,893

42
-2.36%

Kearney
6,688

38
-0.2%

Atlanta

Wilcox

Hildreth

44
-0.53%

Ragan

Furnas
4,636

Harlan
3,073

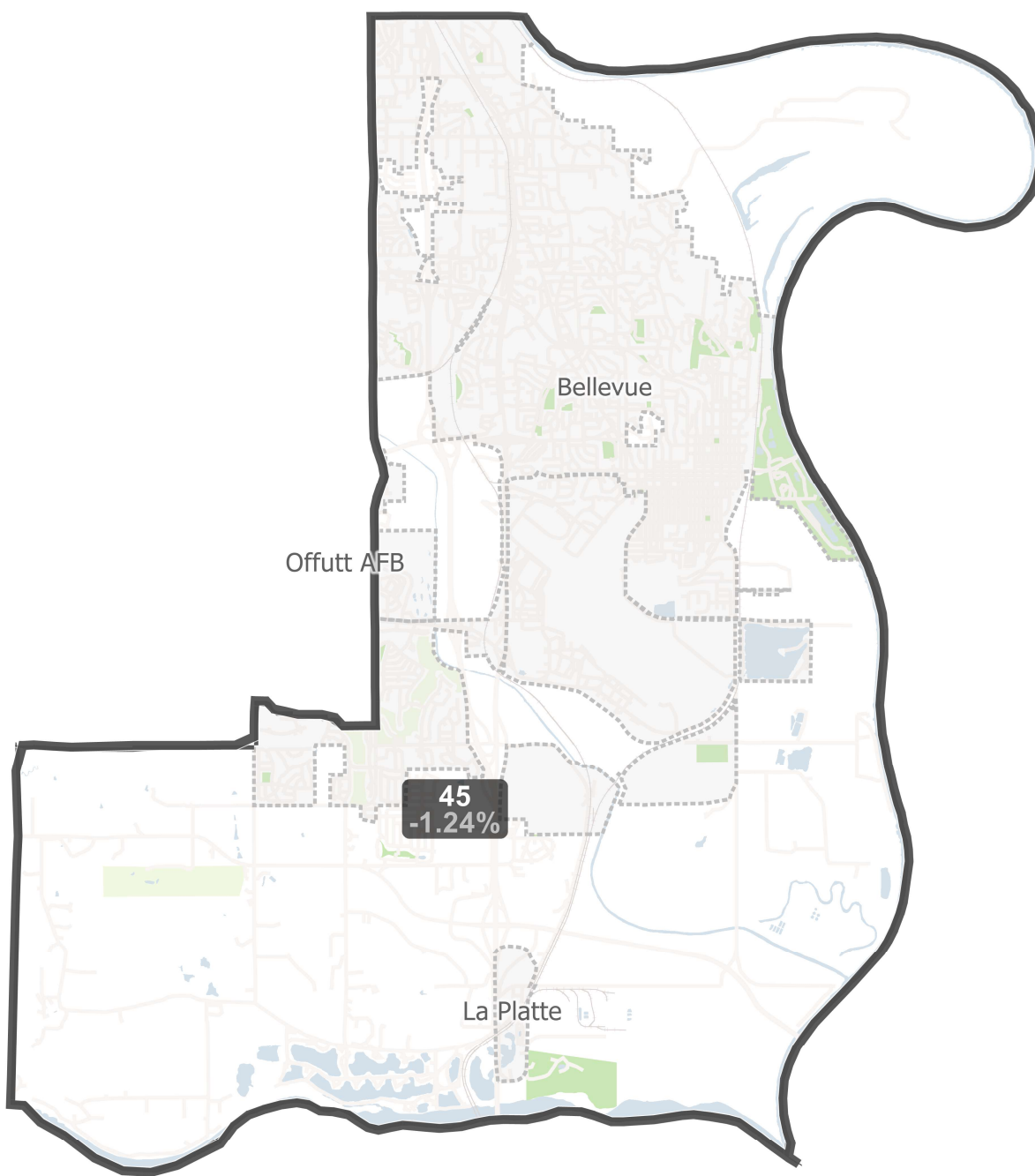
Franklin
2,889

Oxford



Nebraska Legislative District 45 - LB3 (2021)

LEG21-39001-45



©2021 CALIPER

District 45 Statistics

| Field | Value |
|--------------|--------|
| District | 45 |
| Population | 39533 |
| Deviation | -498 |
| % Deviation | -1.24% |
| 18+_Pop | 29762 |
| % 18+_Pop | 75.28% |
| 18+_Wht | 22578 |
| % 18+_Wht | 75.86% |
| H18+_Pop | 3553 |
| % H18+_Pop | 11.94% |
| 18+_Blk | 1786 |
| % 18+_Blk | 6% |
| 18+_WhtBlk | 264 |
| % 18+_WhtBlk | 0.89% |
| 18+_Ind | 238 |
| % 18+_Ind | 0.8% |
| 18+_Asn | 927 |
| % 18+_Asn | 3.11% |
| 18+_Hwn | 71 |
| % 18+_Hwn | 0.24% |
| 18+_Oth | 1407 |
| % 18+_Oth | 4.73% |

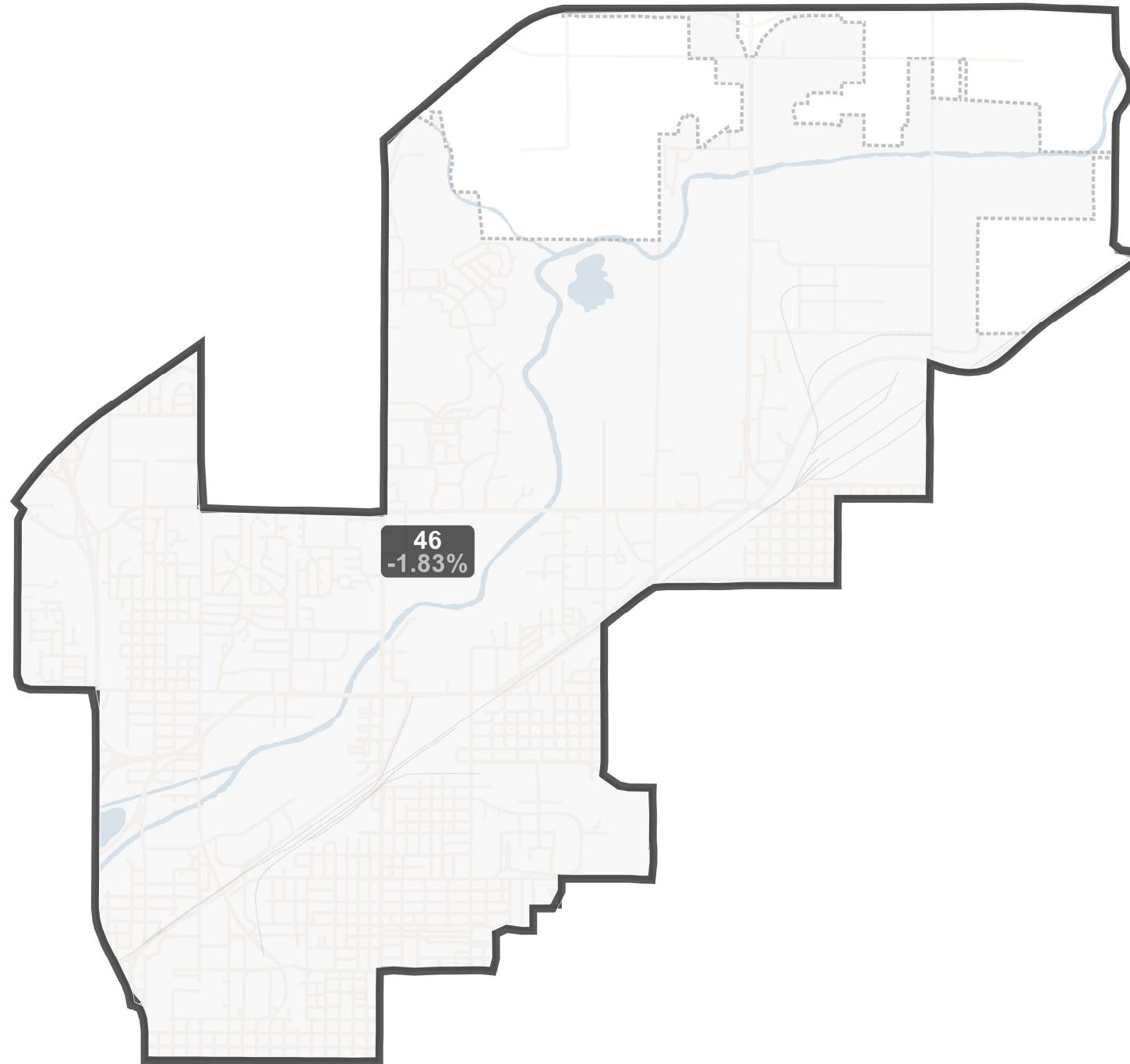
LEG21-39001-45
 (Linehan Proposal, 9/9/21)
 U.S. Bureau of the Census
 (Population Data), 2020



Created by - Legislative Research Office GIS
 Source - U.S. Census Bureau
 Date - September 13, 2021

Nebraska Legislative District 46 - LB3 (2021)

LEG21-39001-46



©2021 CALIPER

District 46 Statistics

| Field | Value |
|--------------|--------|
| District | 46 |
| Population | 39298 |
| Deviation | -733 |
| % Deviation | -1.83% |
| 18+_Pop | 32298 |
| % 18+_Pop | 82.19% |
| 18+_Wht | 24384 |
| % 18+_Wht | 75.5% |
| H18+_Pop | 3018 |
| % H18+_Pop | 9.34% |
| 18+_Blk | 1929 |
| % 18+_Blk | 5.97% |
| 18+_WhtBlk | 251 |
| % 18+_WhtBlk | 0.78% |
| 18+_Ind | 347 |
| % 18+_Ind | 1.07% |
| 18+_Asn | 2394 |
| % 18+_Asn | 7.41% |
| 18+_Hwn | 12 |
| % 18+_Hwn | 0.04% |

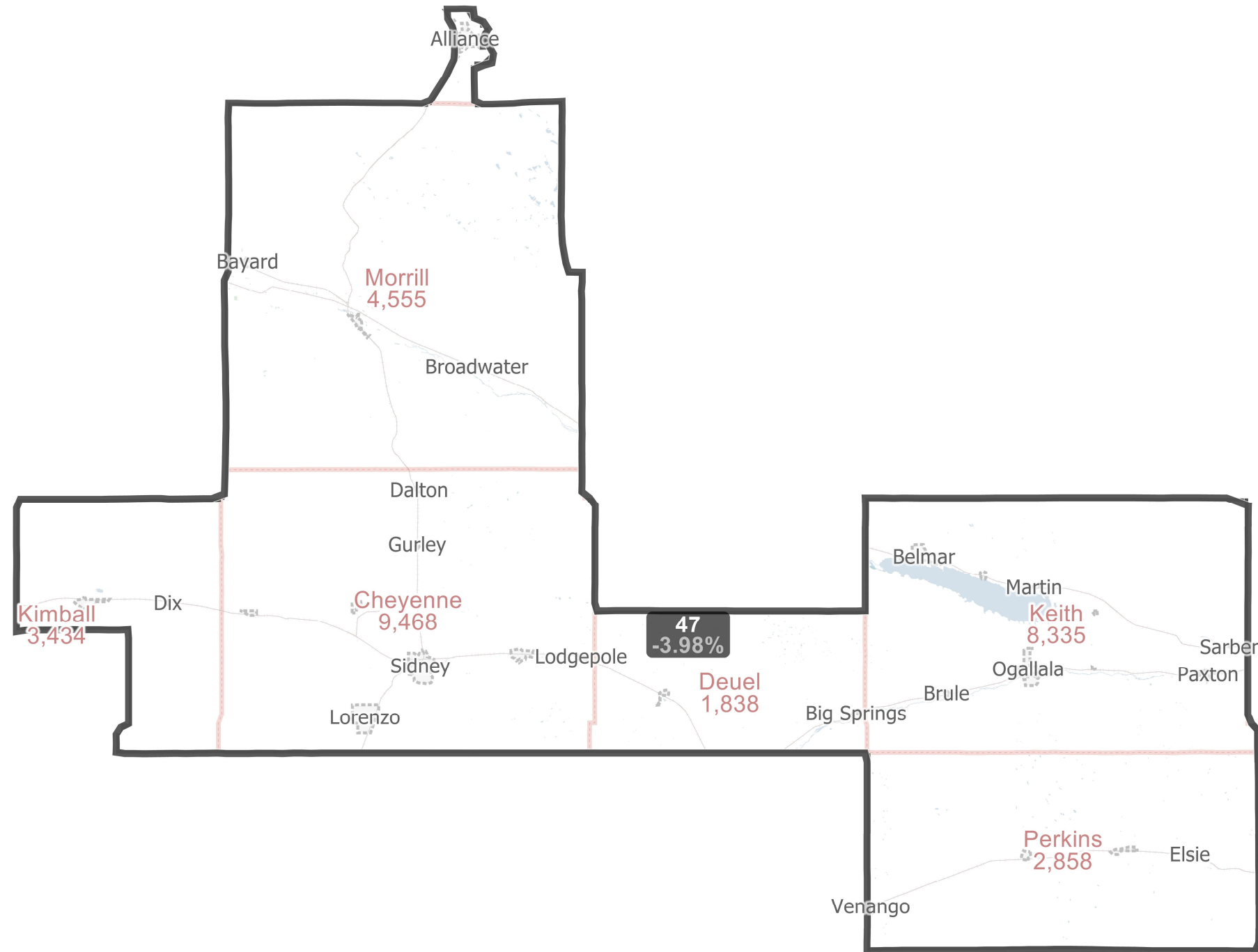
LEG21-39001-46 (Linehan Proposal, 9/9/21)
U.S. Bureau of the Census (Population Data), 2020



Created by - Legislative Research Office GIS
Source - U.S. Census Bureau
Date - September 13, 2021

Nebraska Legislative District 47 - LB3 (2021)

LEG21-39001-47



©2021 CALIPER

| District 47 Statistics | |
|------------------------|--------|
| Field | Value |
| District | 47 |
| Population | 38436 |
| Deviation | -1,595 |
| % Deviation | -3.98% |
| 18+_Pop | 29677 |
| % 18+_Pop | 77.21% |
| 18+_Wht | 26587 |
| % 18+_Wht | 89.59% |
| H18+_Pop | 2379 |
| % H18+_Pop | 8.02% |
| 18+_Blk | 112 |
| % 18+_Blk | 0.38% |
| 18+_WhtBlk | 65 |
| % 18+_WhtBlk | 0.22% |
| 18+_Ind | 380 |
| % 18+_Ind | 1.28% |
| 18+_Asn | 176 |
| % 18+_Asn | 0.59% |
| 18+_Hwn | 9 |
| % 18+_Hwn | 0.03% |

LEG21-39001-47 (Linehan Proposal, 9/9/21)
U.S. Bureau of the Census (Population Data), 2020



Created by - Legislative Research Office GIS
Source - U.S. Census Bureau
Date - September 13, 2021

Legislature - LB3
District 47
LEG21-39001-47A

43
-4.39%

Logan Rd
Hwy 87
Madison Rd
Hwy 385
Co Rd 58
Census Block Line
Co Rd 58
Perkins Rd
Ronald L. Coker Ln

Hwy 385
Box Butte
10,842

Sheridan
5,127

Sarpy Rd

Alliance
Municipal Airport

Hwy 385
Co Rd 59

47
-3.98%
Morrill
4,555

Garden
1,874



Banner
674

Legislature - LB3
District 47
LEG21-39001-47B

Co Rd 27

Bushnell

Kimball

47
-3.98%

Potter

Cheyenne
9,468

Kimball
3,434

Co Rd 28

48
-4.35%


Co Rd 51

Co Rd 8

Co Rd 49

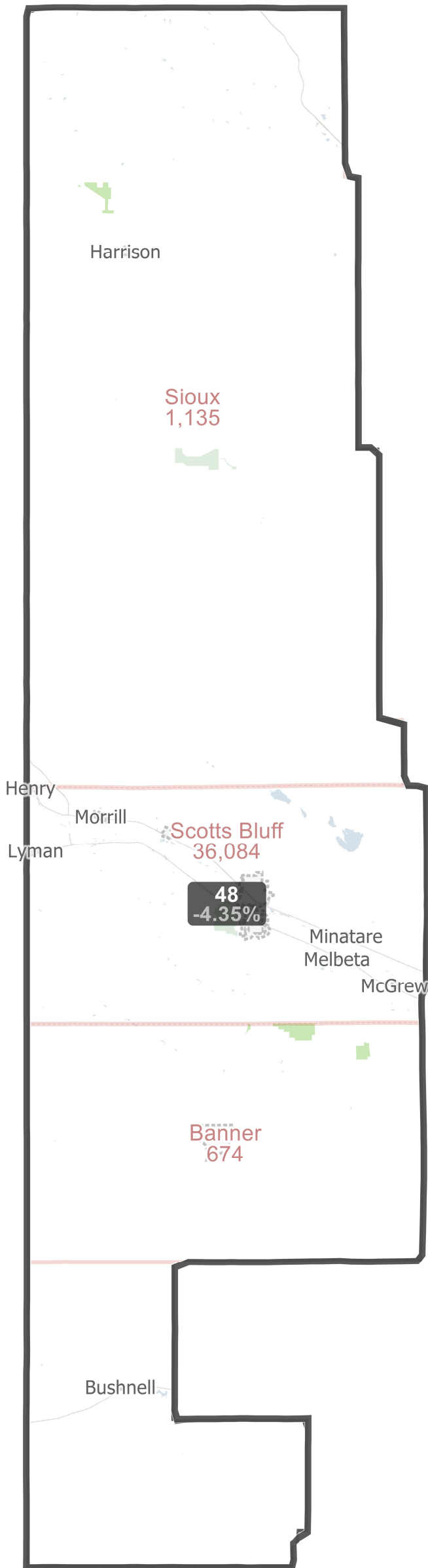
Co Rd 6

Co Rd 49



Nebraska Legislative District 48 - LB3 (2021)

LEG21-39001-48



©2021 CALIPER

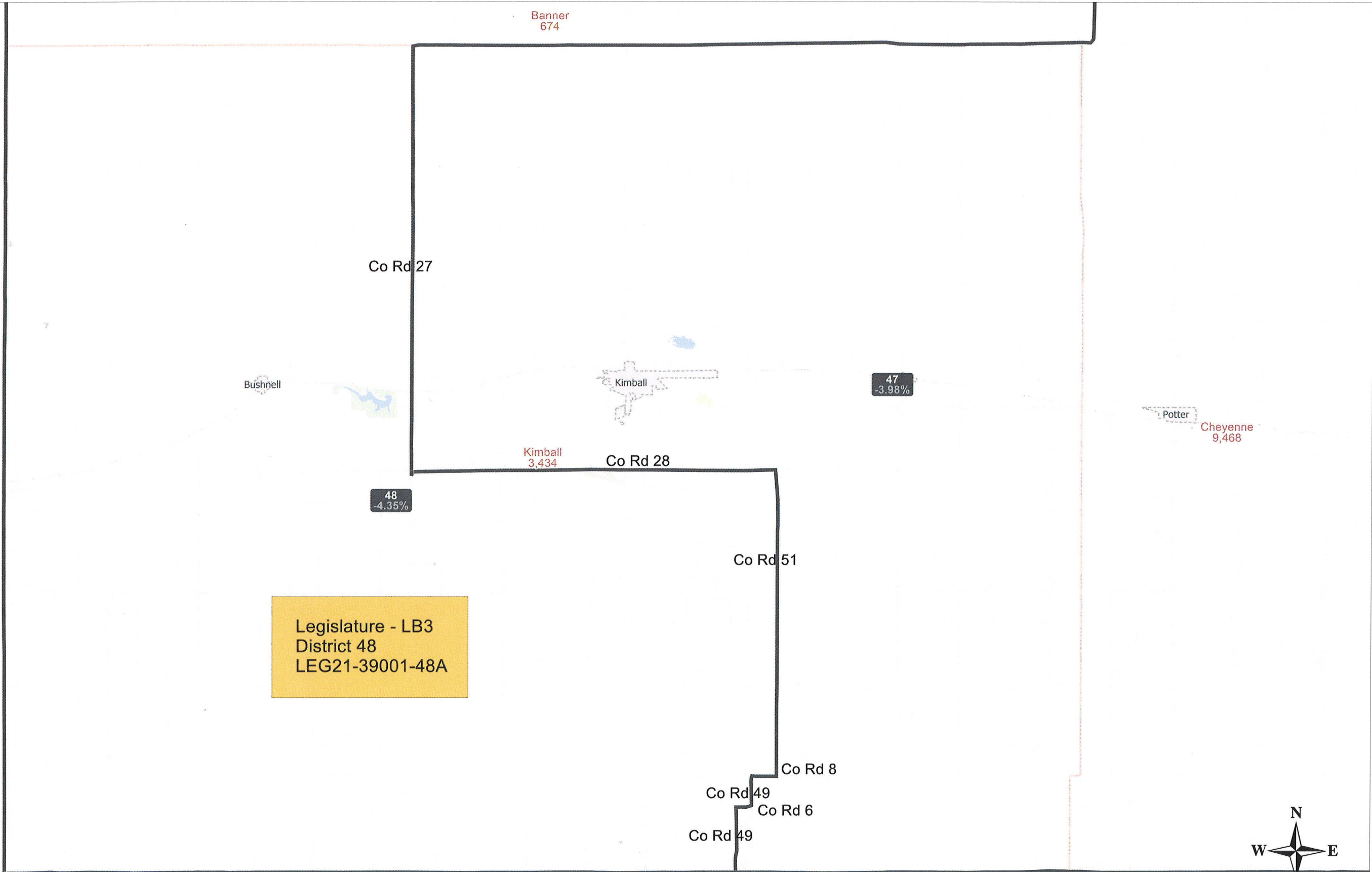
District 48 Statistics

| Field | Value |
|--------------|--------|
| District | 48 |
| Population | 38291 |
| Deviation | -1,740 |
| % Deviation | -4.35% |
| 18+_Pop | 29126 |
| % 18+_Pop | 76.06% |
| 18+_Wht | 23737 |
| % 18+_Wht | 81.5% |
| H18+_Pop | 5313 |
| % H18+_Pop | 18.24% |
| 18+_Blk | 199 |
| % 18+_Blk | 0.68% |
| 18+_WhtBlk | 67 |
| % 18+_WhtBlk | 0.23% |
| 18+_Ind | 510 |
| % 18+_Ind | 1.75% |
| 18+_Asn | 226 |
| % 18+_Asn | 0.78% |
| 18+_Hwn | 27 |
| % 18+_Hwn | 0.09% |
| 18+_Oth | 1968 |
| % 18+_Oth | 6.76% |

LEG21-39001-48
 (Linehan Proposal, 9/9/21)
 U.S. Bureau of the Census
 (Population Data), 2020

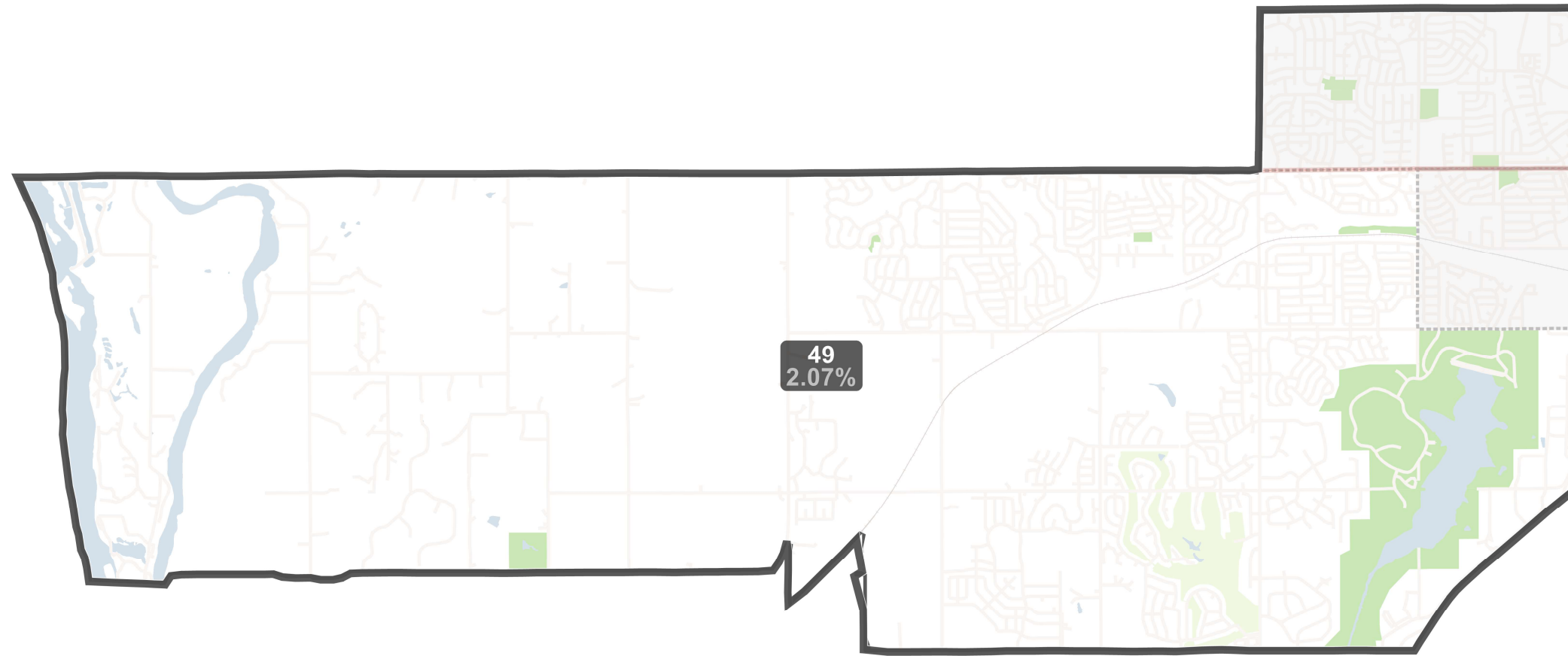


Created by - Legislative Research Office GIS
 Source - U.S. Census Bureau
 Date - September 13, 2021



Nebraska Legislative District 49 - LB3 (2021)

LEG21-39001-49



| District 49 Statistics | |
|------------------------|--------|
| Field | Value |
| District | 49 |
| Population | 40860 |
| Deviation | 829 |
| % Deviation | 2.07% |
| 18+_Pop | 28368 |
| % 18+_Pop | 69.43% |
| 18+_Wht | 24934 |
| % 18+_Wht | 87.89% |
| H18+_Pop | 1350 |
| % H18+_Pop | 4.76% |
| 18+_Blk | 495 |
| % 18+_Blk | 1.74% |
| 18+_WhtBlk | 100 |
| % 18+_WhtBlk | 0.35% |
| 18+_Ind | 66 |
| % 18+_Ind | 0.23% |
| 18+_Asn | 981 |
| % 18+_Asn | 3.46% |
| 18+_Hwn | 46 |
| % 18+_Hwn | 0.16% |

LEG21-39001-49 (Linehan Proposal, 9/9/21)
 U.S. Bureau of the Census (Population Data), 2020

©2021 CALIPER



Created by - Legislative Research Office GIS
 Source - U.S. Census Bureau
 Date - September 13, 2021