

LEGISLATURE OF NEBRASKA
ONE HUNDRED SEVENTH LEGISLATURE
FIRST SPECIAL SESSION

LEGISLATIVE BILL 1

Introduced by Redistricting Committee: Linehan, 39, Chairperson; Blood, 3; Brewer, 43; Briese, 41; Geist, 25; Lowe, 37; Wayne, 13.

Read first time September 13, 2021

Committee: Redistricting

- 1 A BILL FOR AN ACT relating to redistricting; to amend sections 32-504 and
- 2 32-505, Reissue Revised Statutes of Nebraska; to set the district
- 3 boundaries of the Representatives in the Congress of the United
- 4 States by the adoption of maps by reference; to harmonize
- 5 provisions; to repeal the original sections; and to declare an
- 6 emergency.
- 7 Be it enacted by the people of the State of Nebraska,

1 Section 1. Section 32-504, Reissue Revised Statutes of Nebraska, is
2 amended to read:

3 32-504 (1) Based on the 2020 ~~2010~~ Census of Population by the United
4 States Department of Commerce, Bureau of the Census, the State of
5 Nebraska is hereby divided into three districts for electing
6 Representatives in the Congress of the United States, and each district
7 shall be entitled to elect one representative.

8 (2) The numbers and boundaries of the districts are designated and
9 established by maps identified and labeled as maps CONG21-39001,
10 CONG21-39001-1, CONG21-39001-1A, CONG21-39001-1B, CONG21-39001-2,
11 CONG21-39001-2A, CONG21-39001-3, and CONG21-39001-3A ~~CON11-30001-1,~~
12 ~~CON11-30001A,~~ ~~CON11-30001-2,~~ ~~CON11-30001-3,~~ ~~CON11-30001-3A,~~ filed with
13 the Clerk of the Legislature, and incorporated by reference as part of
14 this legislative bill ~~Laws 2011, LB704.~~

15 (3)(a) The Clerk of the Legislature shall transfer possession of the
16 maps referred to in subsection (2) of this section to the Secretary of
17 State on the effective date of this act ~~May 27, 2011.~~

18 (b) When questions of interpretation of district boundaries arise,
19 the maps referred to in subsection (2) of this section in possession of
20 the Secretary of State shall serve as the indication of the legislative
21 intent in drawing the district boundaries.

22 (c) Each election commissioner or county clerk shall obtain copies
23 of the maps referred to in subsection (2) of this section for the
24 election commissioner's or clerk's county from the Secretary of State.

25 (d) The Secretary of State shall also have available for viewing on
26 his or her website the maps referred to in subsection (2) of this section
27 identifying the boundaries for the districts.

28 Sec. 2. Section 32-505, Reissue Revised Statutes of Nebraska, is
29 amended to read:

30 32-505 For purposes of section 32-504, the Legislature adopts the
31 official population figures and maps from the 2020 ~~2010~~ Census

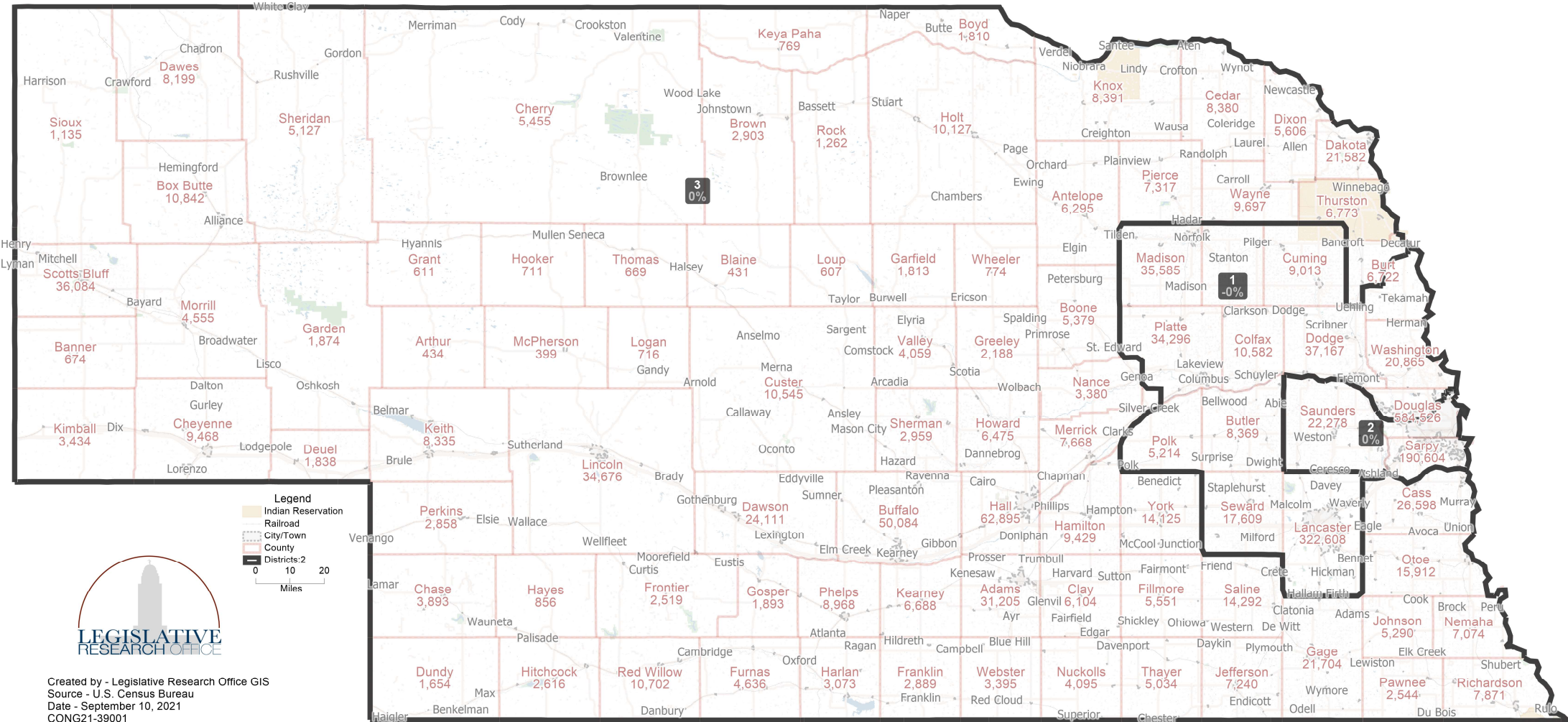
1 Redistricting (Public Law 94-171) TIGER/Line Shapefiles published by the
2 United States Department of Commerce, Bureau of the Census.

3 Sec. 3. Original sections 32-504 and 32-505, Reissue Revised
4 Statutes of Nebraska, are repealed.

5 Sec. 4. Since an emergency exists, this act takes effect when
6 passed and approved according to law.

United States House of Representatives - LB1 (2021)

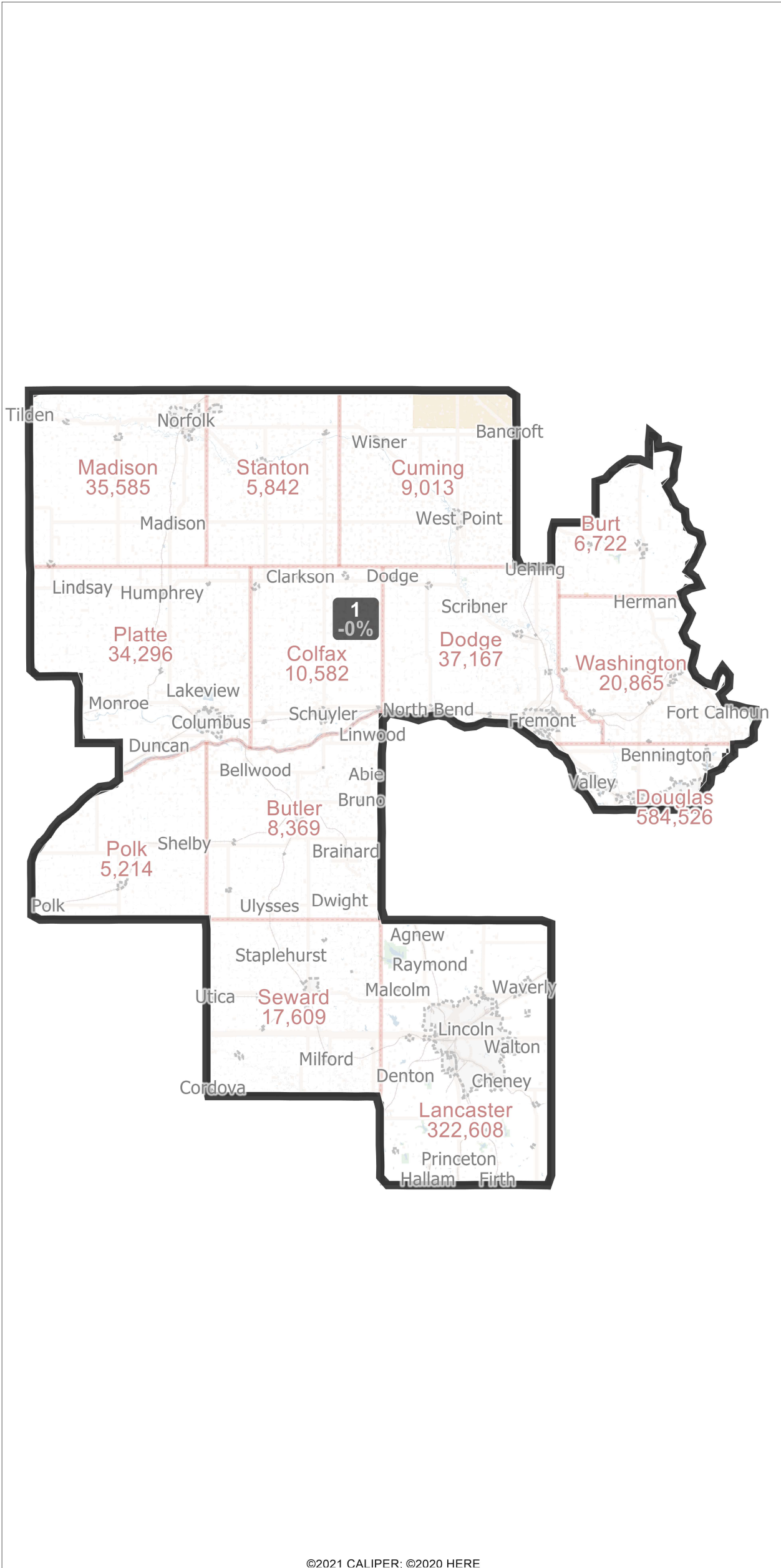
CONG21-39001



Created by - Legislative Research Office GIS
Source - U.S. Census Bureau
Date - September 10, 2021
CONG21-39001
(Sen. Lou Ann Linehan Proposal, 9/9/21)

Nebraska Congressional District 1 - LB1 (2021)

CONG21-39001-1



©2021 CALIPER; ©2020 HERE

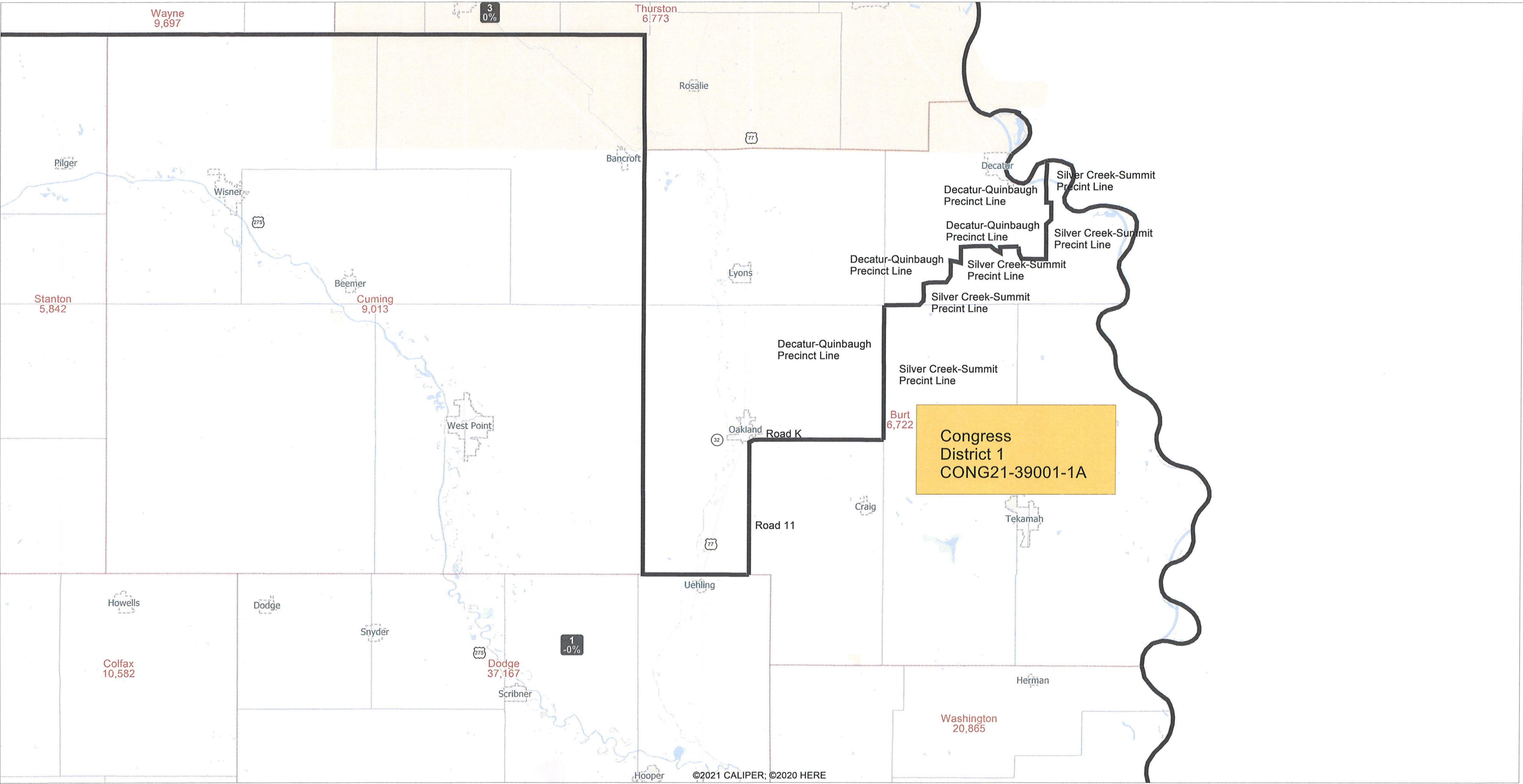
District 1 Statistics

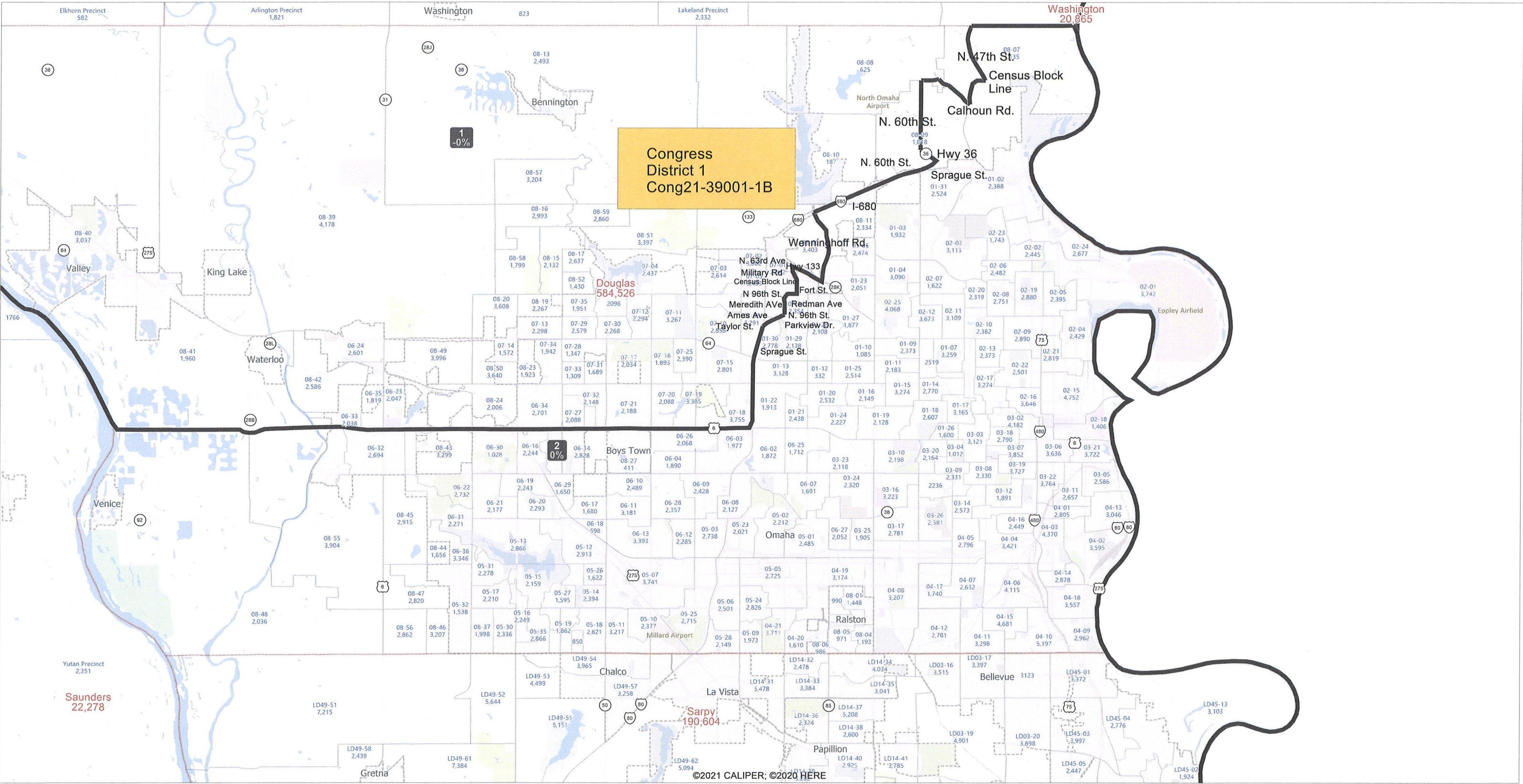
Field	Value
District	1
Population	653833
Deviation	-2
% Deviation	-0%
18+_Pop	494459
% 18+_Pop	75.62%
H18+_Pop	38388
% H18+_Pop	7.76%
18+_Wht	411165
% 18+_Wht	83.15%
18+_Blk	18259
% 18+_Blk	3.69%
18+_WhtBlk	2683
% 18+_WhtBlk	0.54%
18+_Ind	3442
% 18+_Ind	0.7%
18+_Asn	17092
% 18+_Asn	3.46%
18+_Hwn	267
% 18+_Hwn	0.05%
18+_Oth	18642
% 18+_Oth	3.77%

CONG21-39001-1
 (Linehan Proposal, 9/9/21)
 U.S. Bureau of the Census
 (Population Data), 2020



Created by - Legislative Research Office GIS
 Source - U.S. Census Bureau
 Date - September 13, 2021





Congress District 1
Cong21-39001-1B

Douglas
584,526

Sarpy
190,604

Washington
20,865

Elkhorn Precinct
582

Arlington Precinct
1,821

Lakeland Precinct
2,332

Valley
3,037

Boys Town
411

Venice
2,915

Yutan Precinct
2,351

Saunders
22,278

LD49-51
7,215

Gretna
2,439

LD49-61
7,384

LD49-55
5,151

Chalco
3,258

LD49-57
3,258

La Vista
5,478

LD49-52
5,644

LD49-54
3,965

LD49-53
4,499

LD49-56
2,862

LD49-58
2,439

LD49-59
5,094

LD49-60
5,094

LD49-62
5,094

LD49-63
5,094

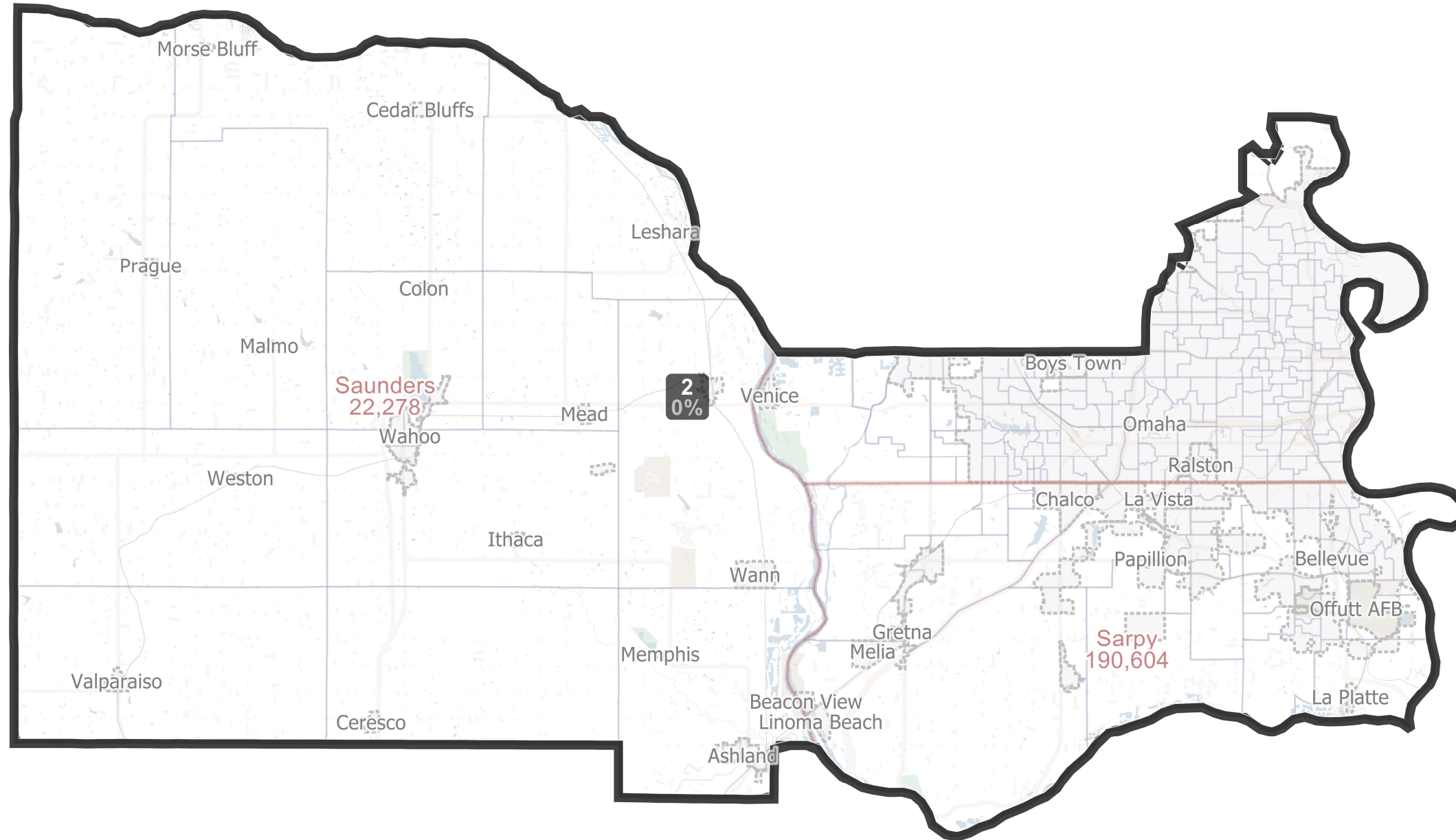
LD49-64
5,094

LD49-65
5,094

LD49-66
5,094

Nebraska Congressional District 2 - LB1 (2021)

CONG21-39001-2

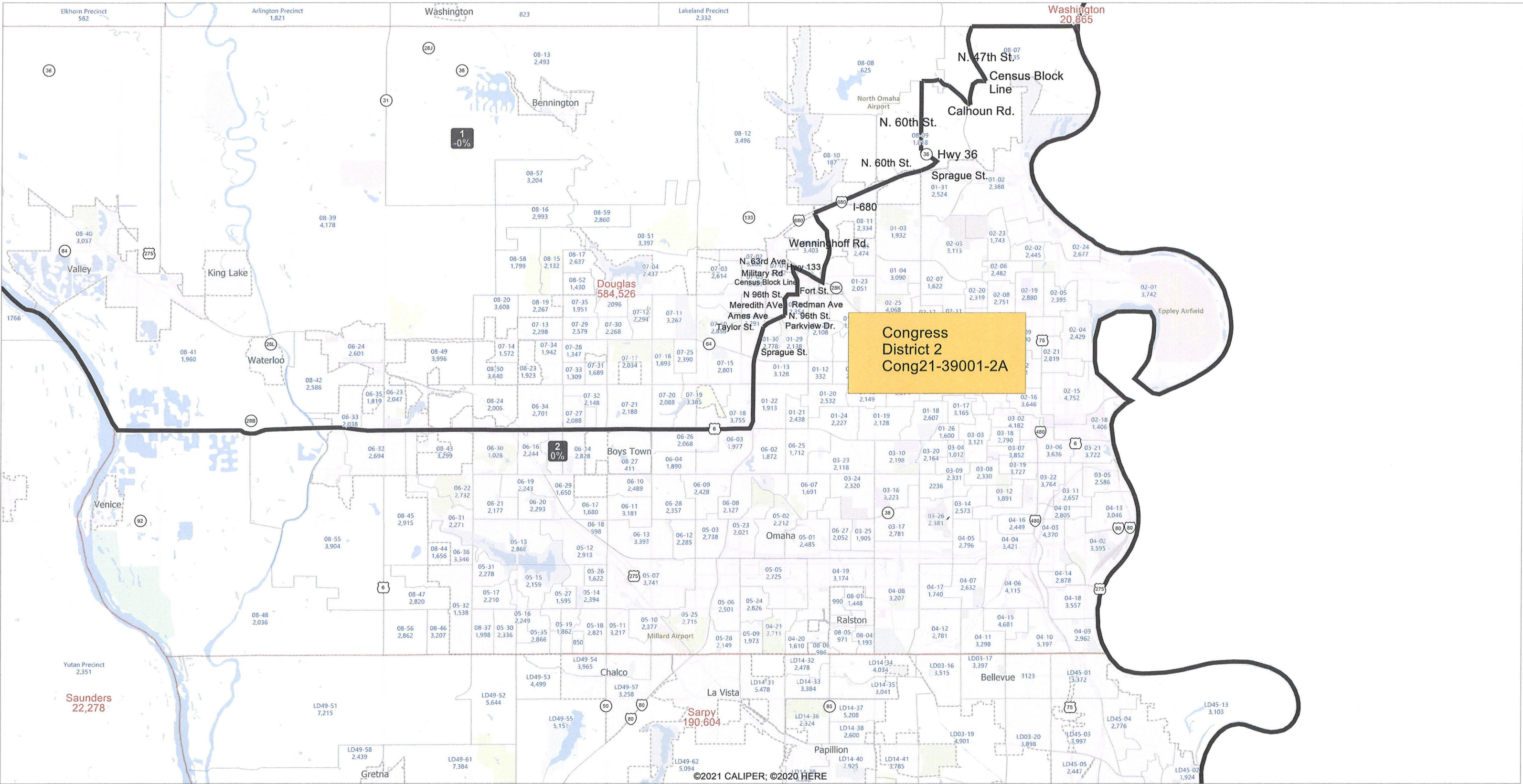


District 2 Statistics	
Field	Value
District	2
Population	653836
Deviation	1
% Deviation	0%
18+_Pop	485624
% 18+_Pop	74.27%
H18+_Pop	57206
% H18+_Pop	11.78%
18+_Wht	358890
% 18+_Wht	73.9%
18+_Blk	42798
% 18+_Blk	8.81%
18+_WhtBlk	3287
% 18+_WhtBlk	0.68%
18+_Ind	4228
% 18+_Ind	0.87%
18+_Asn	18076
% 18+_Asn	3.72%
18+_Hwn	474
% 18+_Hwn	0.1%
18+_Oth	26888
% 18+_Oth	5.54%

CONG21-39001-2 (Linehan Proposal, 9/9/21)
 U.S. Bureau of the Census (Population Data), 2020



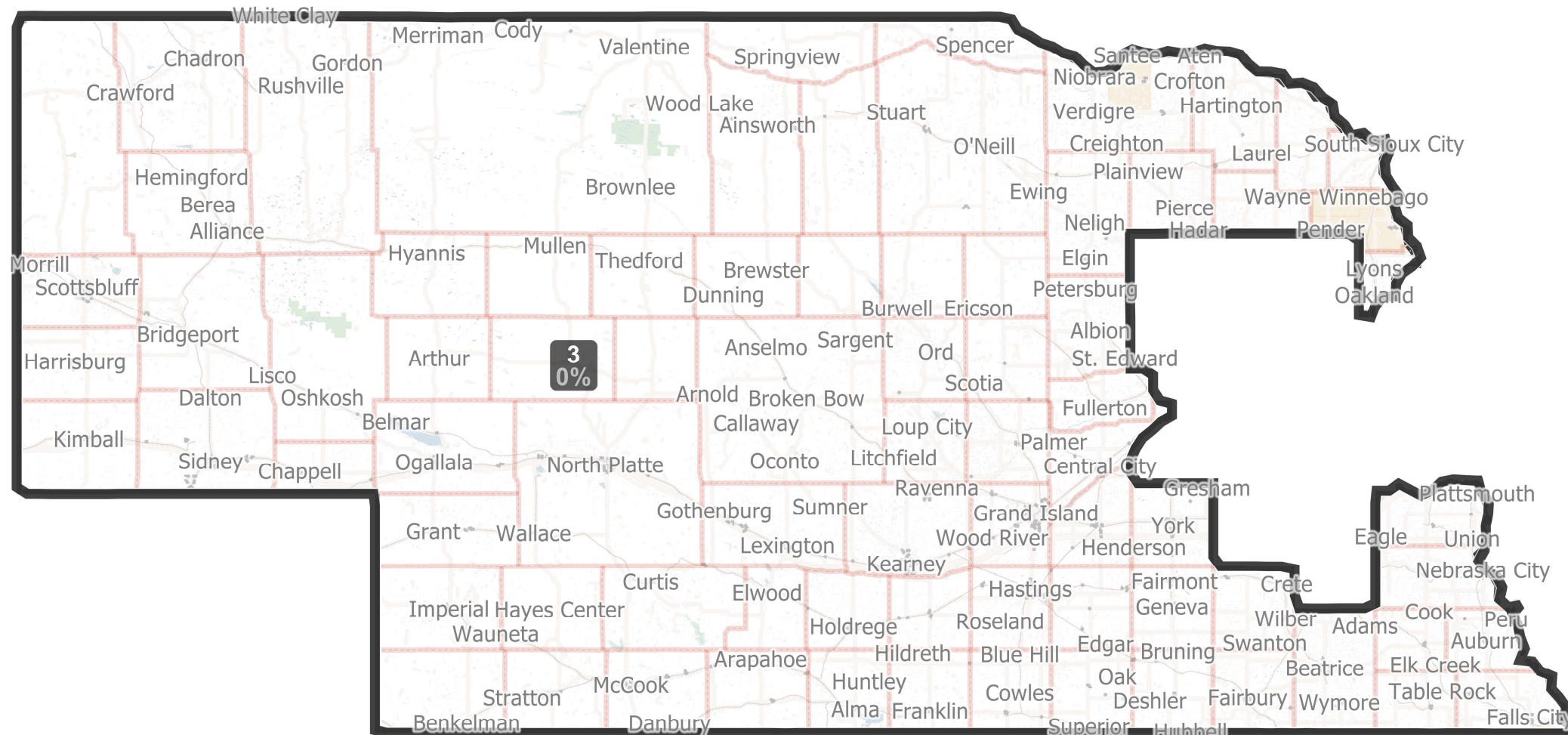
Created by - Legislative Research Office GIS
 Source - U.S. Census Bureau
 Date - September 13, 2021



Congress District 2
Cong21-39001-2A

Nebraska Congressional District 3 - LB1 (2021)

CONG21-39001-3

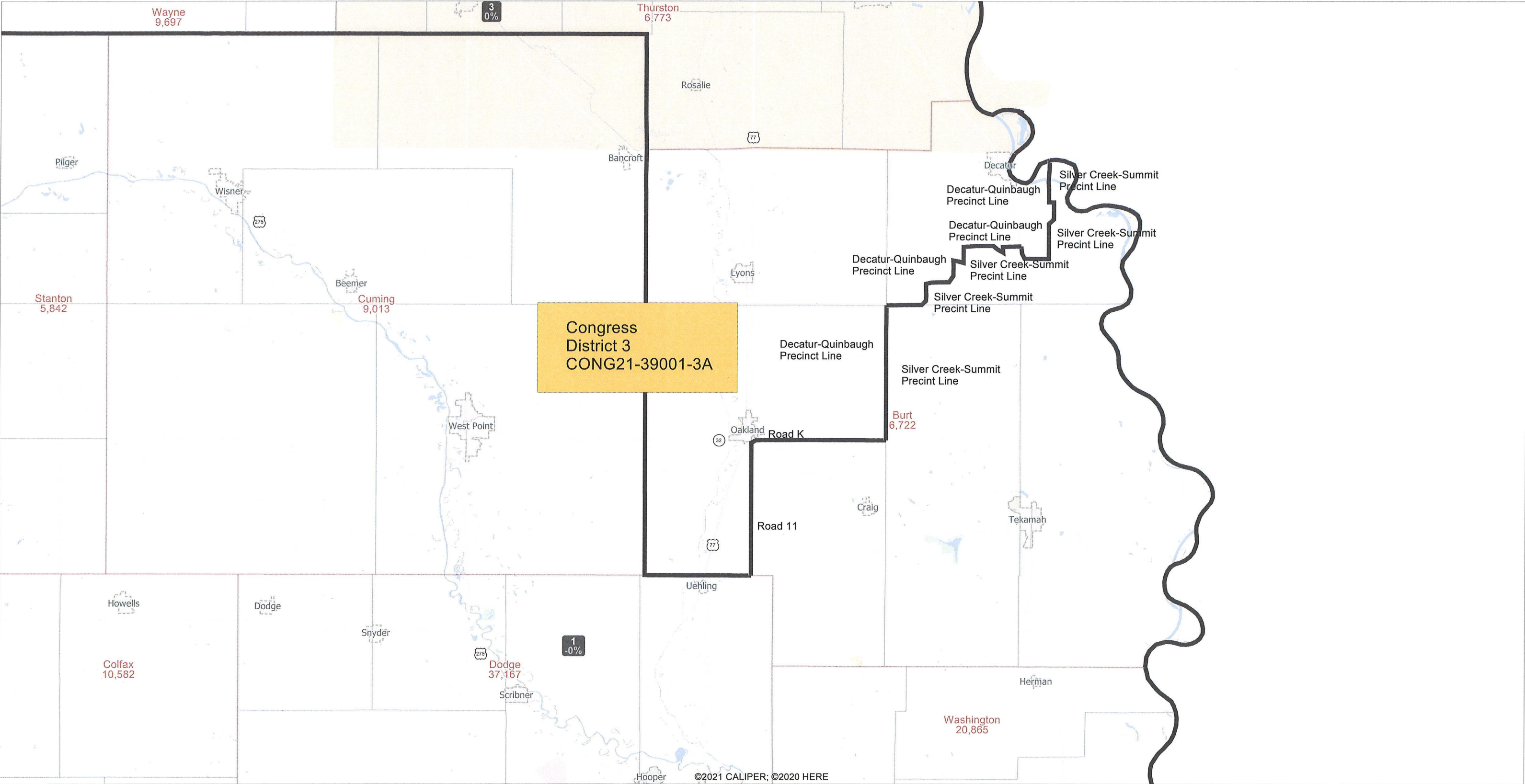


District 3 Statistics	
Field	Value
District	3
Population	653835
Deviation	0
% Deviation	0%
18+_Pop	496044
% 18+_Pop	75.87%
H18+_Pop	49703
% H18+_Pop	10.02%
18+_Wht	429187
% 18+_Wht	86.52%
18+_Blk	6037
% 18+_Blk	1.22%
18+_WhtBlk	1083
% 18+_WhtBlk	0.22%
18+_Ind	7426
% 18+_Ind	1.5%
18+_Asn	3998
% 18+_Asn	0.81%
18+_Hwn	352
% 18+_Hwn	0.07%
18+_Oth	24283
% 18+_Oth	4.9%

CONG21-39001-3 (Linehan Proposal, 9/9/21)
 U.S. Bureau of the Census (Population Data), 2020



Created by - Legislative Research Office GIS
 Source - U.S. Census Bureau
 Date - September 13, 2021



Congress District 3
CONG21-39001-3A