

LEGISLATURE OF NEBRASKA  
ONE HUNDRED SEVENTH LEGISLATURE  
FIRST SPECIAL SESSION

**LEGISLATIVE BILL 8**

FINAL READING

Introduced by Redistricting Committee: Linehan, 39, Chairperson; Blood, 3; Brewer, 43; Briese, 41; Geist, 25; Lowe, 37; Wayne, 13.

Read first time September 13, 2021

Committee: Redistricting

- 1 A BILL FOR AN ACT relating to redistricting; to amend sections 85-103.01
- 2 and 85-103.02, Reissue Revised Statutes of Nebraska; to set the
- 3 district boundaries for members of the Board of Regents of the
- 4 University of Nebraska by the adoption of maps by reference; to
- 5 harmonize provisions; to repeal the original sections; and to
- 6 declare an emergency.
- 7 Be it enacted by the people of the State of Nebraska,

1 Section 1. Section 85-103.01, Reissue Revised Statutes of Nebraska,  
2 is amended to read:

3 85-103.01 (1) For the purpose of section 85-103, the state is  
4 divided into eight districts. Each district shall be entitled to one  
5 regent on the board.

6 (2) The numbers and boundaries of the districts are designated and  
7 established by maps identified and labeled as maps REG21-39003,  
8 REG21-39003-1, REG21-39003-2, REG21-39003-3, REG21-39003-4,  
9 REG21-39003-5, REG21-39003-6, REG21-39003-7, and REG21-39003-8 ~~REG11-1,~~  
10 ~~REG11-2,~~ ~~REG11-3,~~ ~~REG11-4,~~ ~~REG11-5,~~ ~~REG11-5A,~~ ~~REG11-6,~~ ~~REG11-7,~~ and  
11 ~~REG11-8,~~ filed with the Clerk of the Legislature, and incorporated by  
12 reference as part of this legislative bill ~~Laws 2011,~~ LB701.

13 (3)(a) The Clerk of the Legislature shall transfer possession of the  
14 maps referred to in subsection (2) of this section to the Secretary of  
15 State on the effective date of this act ~~May 27, 2011.~~

16 (b) When questions of interpretation of district boundaries arise,  
17 the maps referred to in subsection (2) of this section in possession of  
18 the Secretary of State shall serve as the indication of the legislative  
19 intent in drawing the district boundaries.

20 (c) Each election commissioner or county clerk shall obtain copies  
21 of the maps referred to in subsection (2) of this section for the  
22 election commissioner's or clerk's county from the Secretary of State.

23 (d) The Secretary of State shall also have available for viewing on  
24 his or her website the maps referred to in subsection (2) of this section  
25 identifying the boundaries for the districts.

26 Sec. 2. Section 85-103.02, Reissue Revised Statutes of Nebraska, is  
27 amended to read:

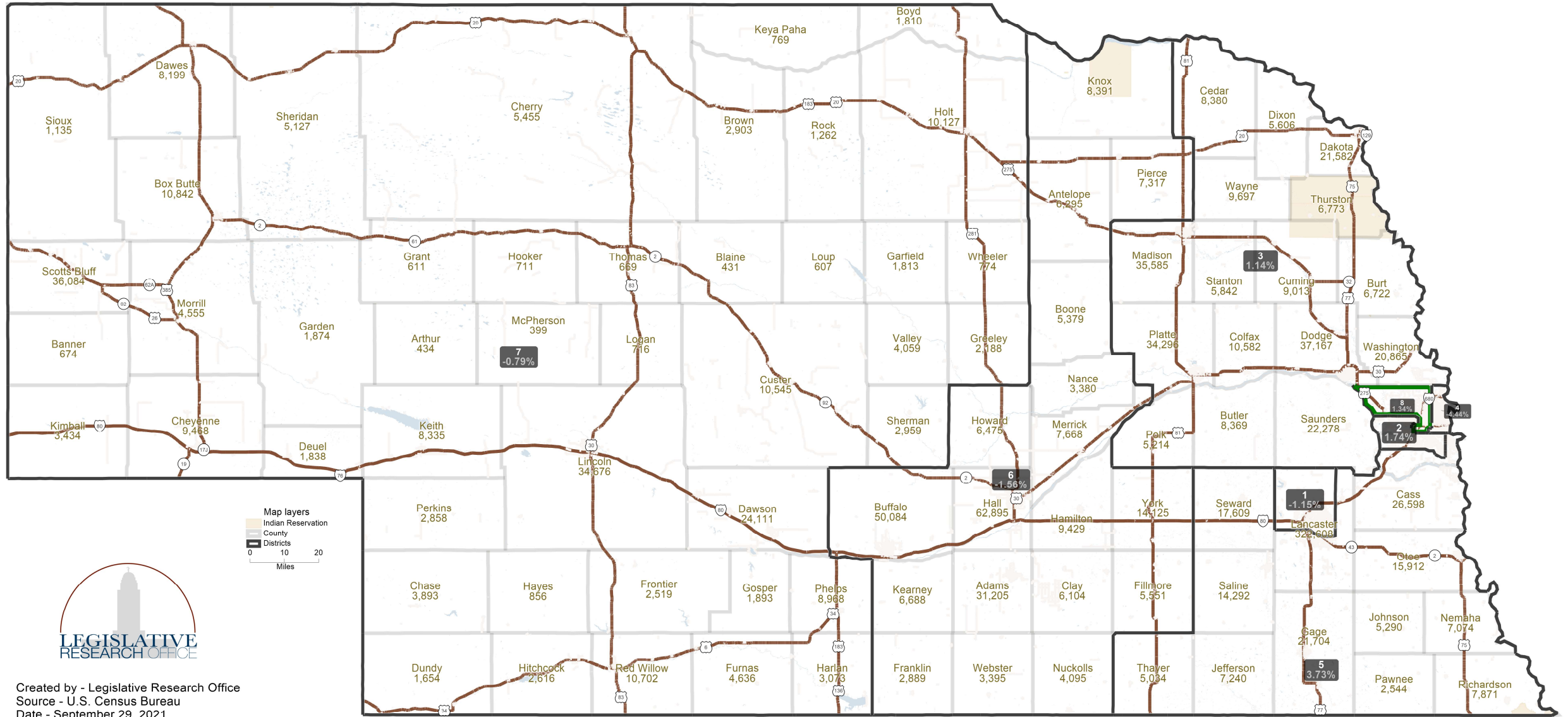
28 85-103.02 For purposes of section 85-103.01, the Legislature adopts  
29 the official population figures and maps from the 2020 ~~2010~~ Census  
30 Redistricting (Public Law 94-171) TIGER/Line Shapefiles published by the  
31 United States Department of Commerce, Bureau of the Census.

1           Sec. 3. Original sections 85-103.01 and 85-103.02, Reissue Revised  
2 Statutes of Nebraska, are repealed.

3           Sec. 4. Since an emergency exists, this act takes effect when  
4 passed and approved according to law.

# Board of Regents - LB8 - Final Reading (2021)

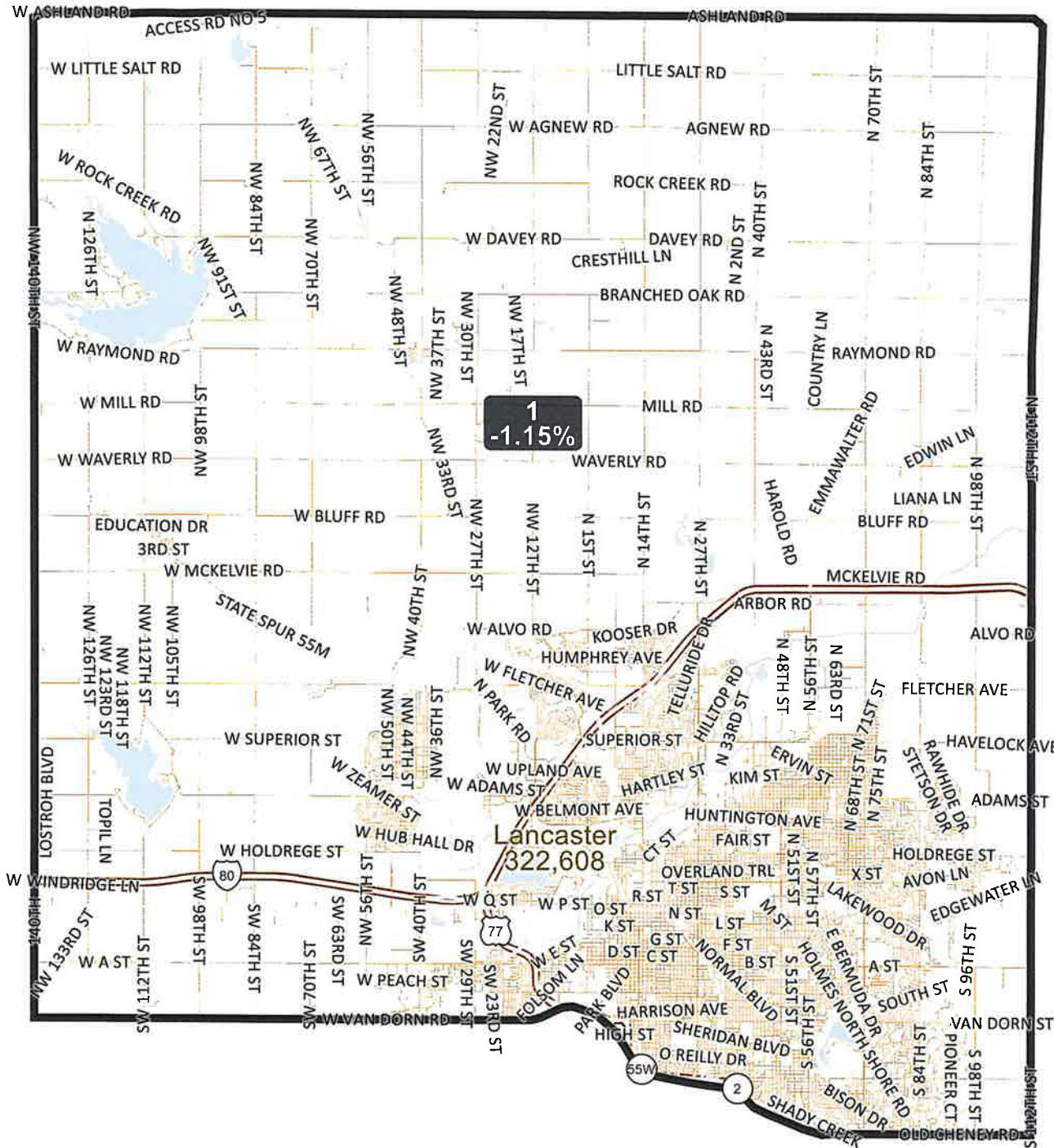
## REG21-39003



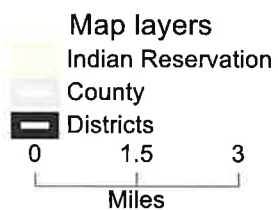
Created by - Legislative Research Office  
Source - U.S. Census Bureau  
Date - September 29, 2021  
REG21-39003

# Board of Regents District 1 - LB8 - Final Reading (2021)

REG21-39003-1



©2021 CALIPER; ©2020 HERE



District 1 Statistics	
Field	Value
District	1
Population	242357
Deviation	-2,831
% Deviation	-1.15%
18+_Pop	189165
% 18+_Pop	78.05%
18+_Wht	152446
% 18+_Wht	62.9%
18+_Blk	8271
% 18+_Blk	3.41%
18+_Ind	1719
% 18+_Ind	0.71%
18+_Asn	9062
% 18+_Asn	3.74%
18+_Hwn	148
% 18+_Hwn	0.06%
18+_Oth	6766
% 18+_Oth	2.79%
18+_WhtBlk	1418
% 18+_WhtBlk	0.59%
H18+_Pop	14575
% H18+_Pop	6.01%

REG21-39003-1 - LB8 - Final Reading  
 U.S. Bureau of the Census  
 (Population Data), 2020

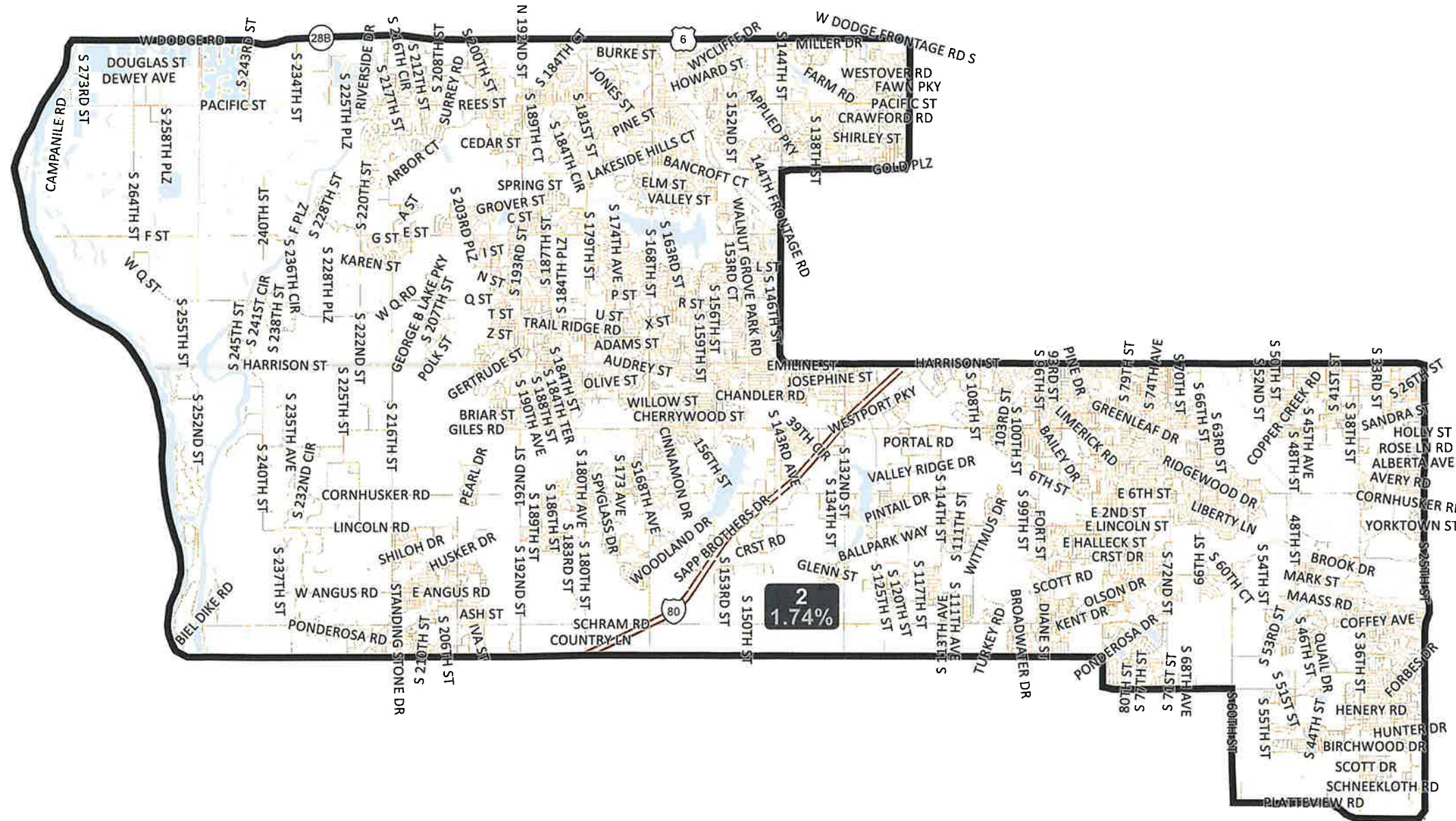


Created by - Legislative Research Office GIS  
 Source - U.S. Census Bureau  
 Date - September 25, 2021 15:05:40



# Board of Regents District 2 - LB8 - Final Reading (2021)

REG21-39003-2

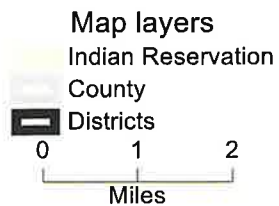


## District 2 Statistics

Field	Value
District	2
Population	249455
Deviation	4,267
% Deviation	1.74%
18+_Pop	179264
% 18+_Pop	71.86%
18+_Wht	153376
% 18+_Wht	61.48%
18+_Blk	4704
% 18+_Blk	1.89%
18+_Ind	626
% 18+_Ind	0.25%
18+_Asn	5730
% 18+_Asn	2.3%
18+_Hwn	170
% 18+_Hwn	0.07%

REG21-39003-2 - LB8 Final Reading  
U.S. Bureau of the Census (Population Data), 2020

©2021 CALIPER; ©2020 HERE

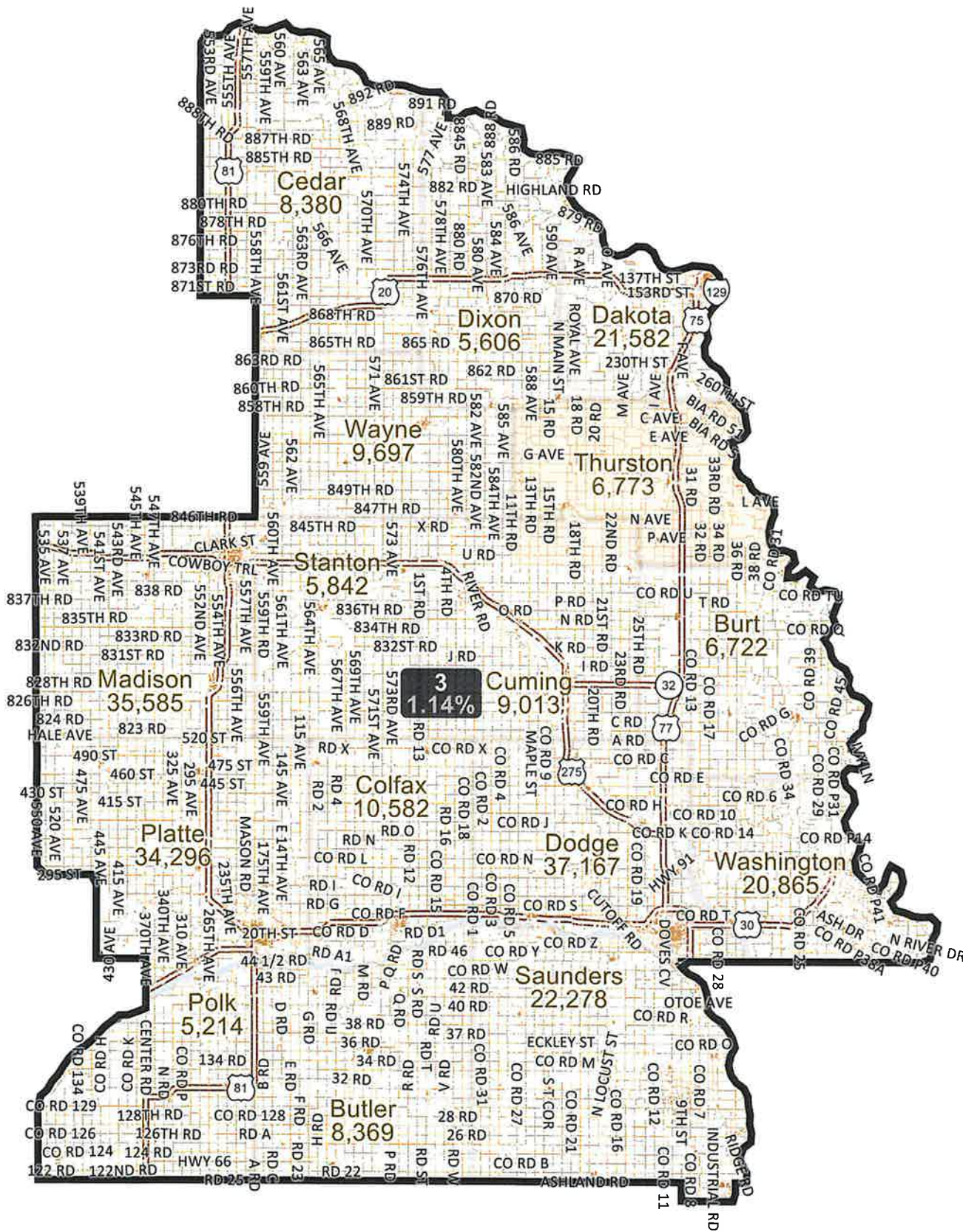


Created by - Legislative Research Office GIS  
Source - U.S. Census Bureau  
Date - September 25, 2021 15:05:40

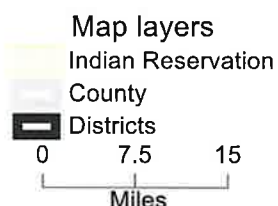


# Board of Regents District 3 - LB8 - Final Reading (2021)

REG21-39003-3



©2021 CALIPER; ©2020 HERE



## District 3 Statistics

Field	Value
District	3
Population	247971
Deviation	2,783
% Deviation	1.14%
18+_Pop	184716
% 18+_Pop	74.49%
18+_Wht	153458
% 18+_Wht	61.89%
18+_Blk	2574
% 18+_Blk	1.04%
18+_Ind	4042
% 18+_Ind	1.63%
18+_Asn	1459
% 18+_Asn	0.59%
18+_Hwn	152
% 18+_Hwn	0.06%
18+_Oth	12684
% 18+_Oth	5.12%
18+_WhtBlk	453
% 18+_WhtBlk	0.18%
H18+_Pop	23582
% H18+_Pop	9.51%

REG21-39003-3 - LB8 - Final Reading  
U.S. Bureau of the Census  
(Population Data), 2020

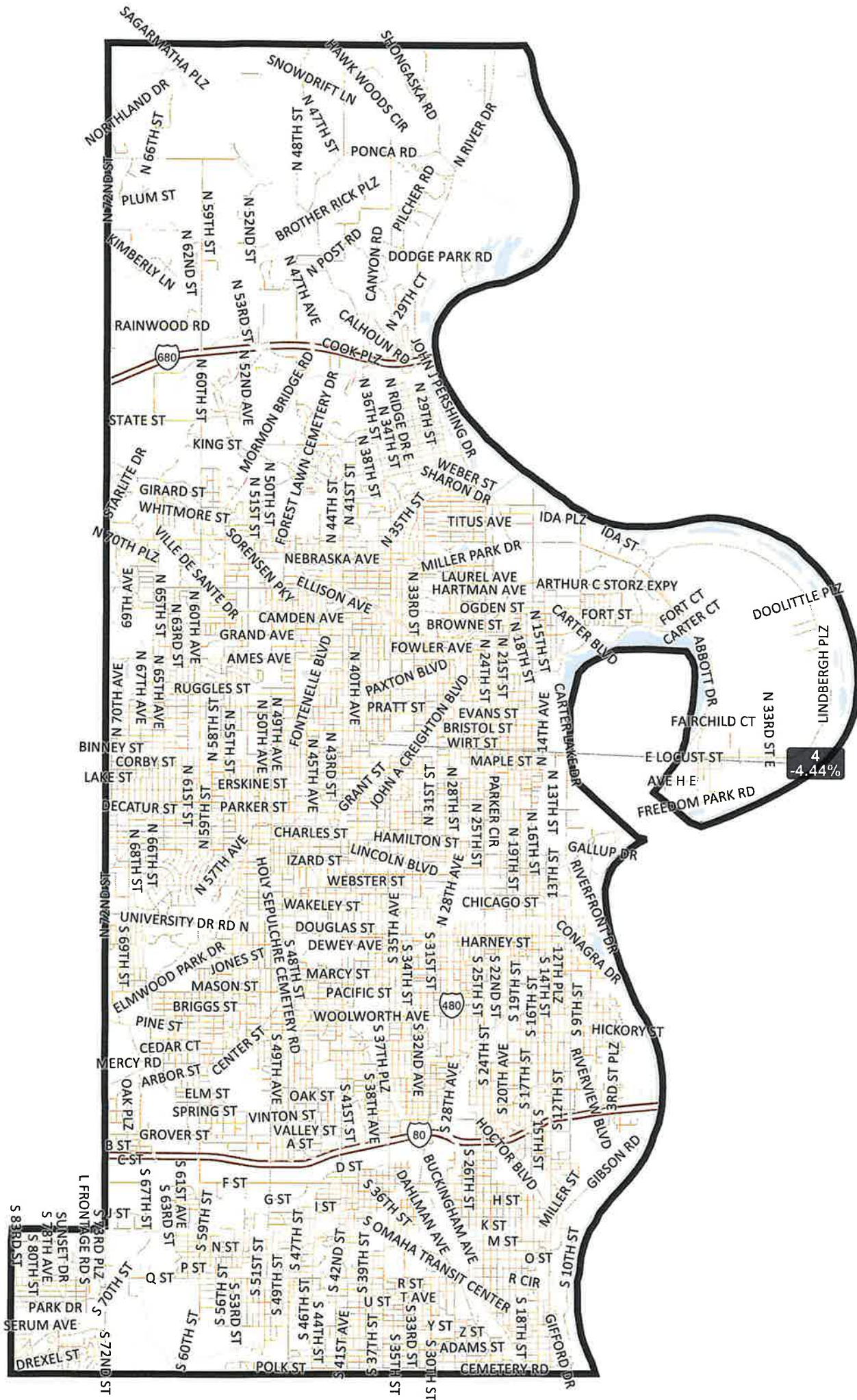


Created by - Legislative Research Office GIS  
Source - U.S. Census Bureau  
Date - September 25, 2021 15:05:40

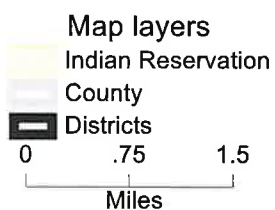


# Board of Regents District 4 - LB8 - Final Reading (2021)

REG21-39003-4



©2021 CALIPER; ©2020 HERE



## District 4 Statistics

Field	Value
District	4
Population	234292
Deviation	-10,896
% Deviation	-4.44%
18+_Pop	175557
% 18+_Pop	74.93%
18+_Wht	100378
% 18+_Wht	42.84%
18+_Blk	30264
% 18+_Blk	12.92%
18+_Ind	2823
% 18+_Ind	1.2%
18+_Asn	7895
% 18+_Asn	3.37%
18+_Hwn	151
% 18+_Hwn	0.06%
18+_Oth	18269
% 18+_Oth	7.8%
18+_WhtBlk	1541
% 18+_WhtBlk	0.66%
H18+_Pop	35457
% H18+_Pop	15.13%

REG21-39003-4 - LB8 - Final Reading  
 U.S. Bureau of the Census  
 (Population Data), 2020

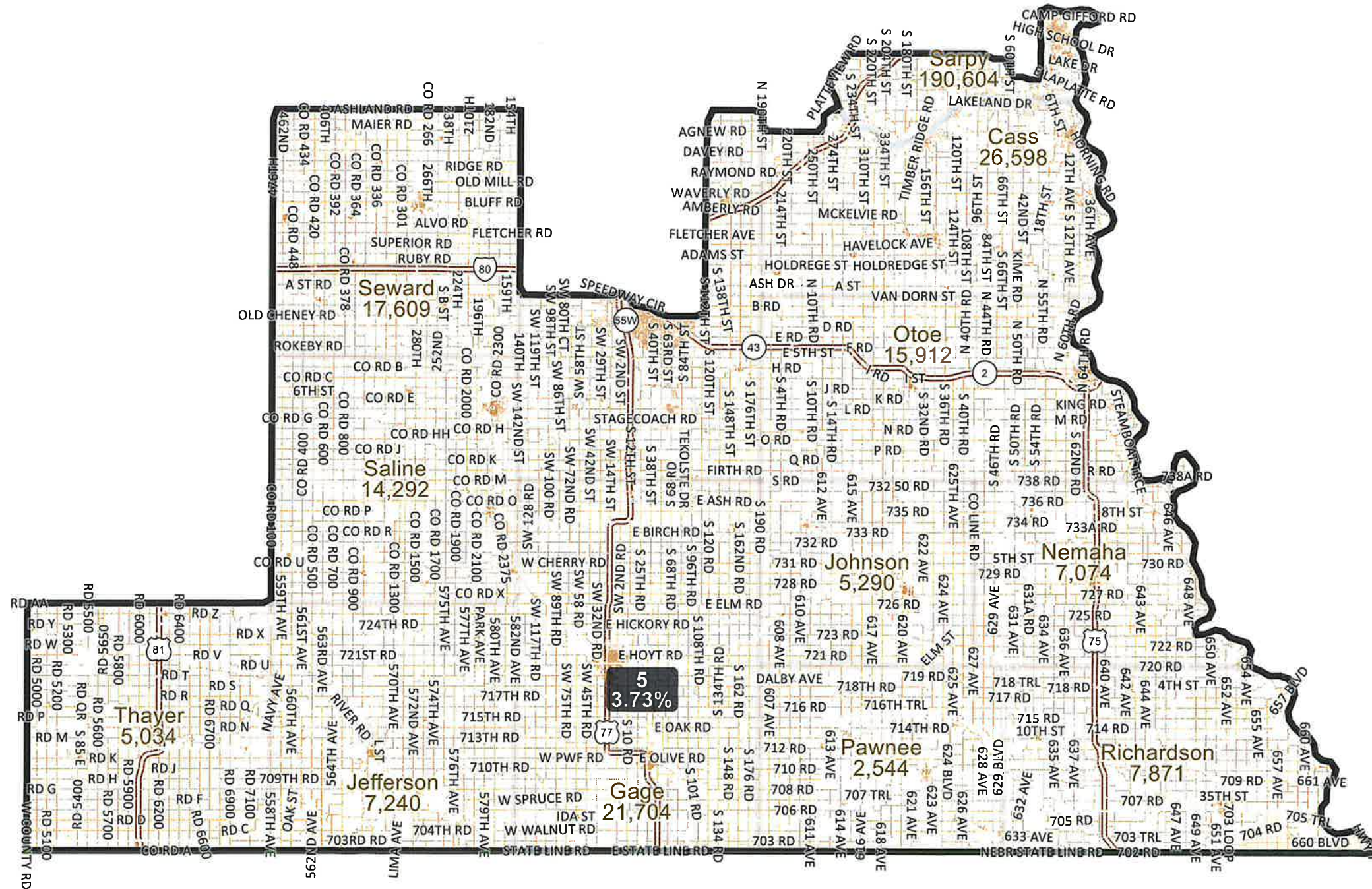


Created by - Legislative Research Office GIS  
 Source - U.S. Census Bureau  
 Date - September 25, 2021 15:05:40

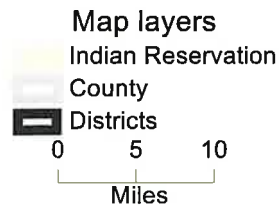


# Board of Regents District 5 - LB8 - Final Reading (2021)

REG21-39003-5



©2021 CALIPER; ©2020 HERE



District 5 Statistics	
Field	Value
District	5
Population	254335
Deviation	9,147
% Deviation	3.73%
18+_Pop	192371
% 18+_Pop	75.64%
18+_Wht	169976
% 18+_Wht	66.83%
18+_Blk	3858
% 18+_Blk	1.52%
18+_Ind	1057
% 18+_Ind	0.42%
18+_Asn	3337
% 18+_Asn	1.31%
18+_Hwn	118
% 18+_Hwn	0.05%

REG21-39003-5 - LB8 Final Reading  
U.S. Bureau of the Census (Population Data), 2020

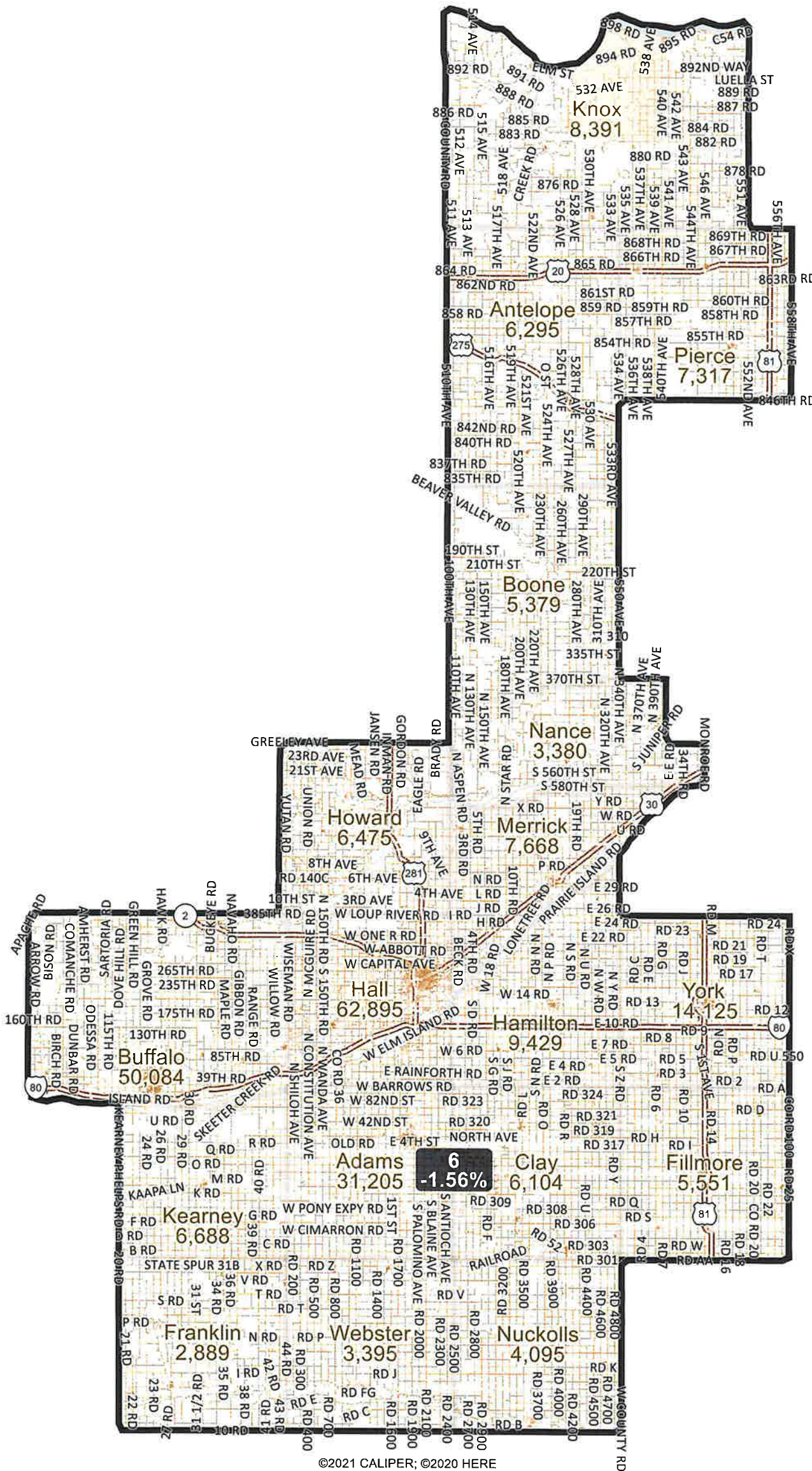


Created by - Legislative Research Office GIS  
Source - U.S. Census Bureau  
Date - September 25, 2021 15:05:40



# Board of Regents District 6 - LB8 - Final Reading (2021)

REG21-39003-6



## District 6 Statistics

Field	Value
District	6
Population	241365
Deviation	-3,823
% Deviation	-1.56%
18+_Pop	181834
% 18+_Pop	75.34%
18+_Wht	157483
% 18+_Wht	65.25%
18+_Blk	2132
% 18+_Blk	0.88%
18+_Ind	1689
% 18+_Ind	0.7%
18+_Asn	1747
% 18+_Asn	0.72%
18+_Hwn	88
% 18+_Hwn	0.04%
18+_Oth	9938
% 18+_Oth	4.12%
18+_WhtBlk	358
% 18+_WhtBlk	0.15%
H18+_Pop	19646
% H18+_Pop	8.14%

REG21-39003-6 - LB8 - Final Reading  
U.S. Bureau of the Census  
(Population Data), 2020

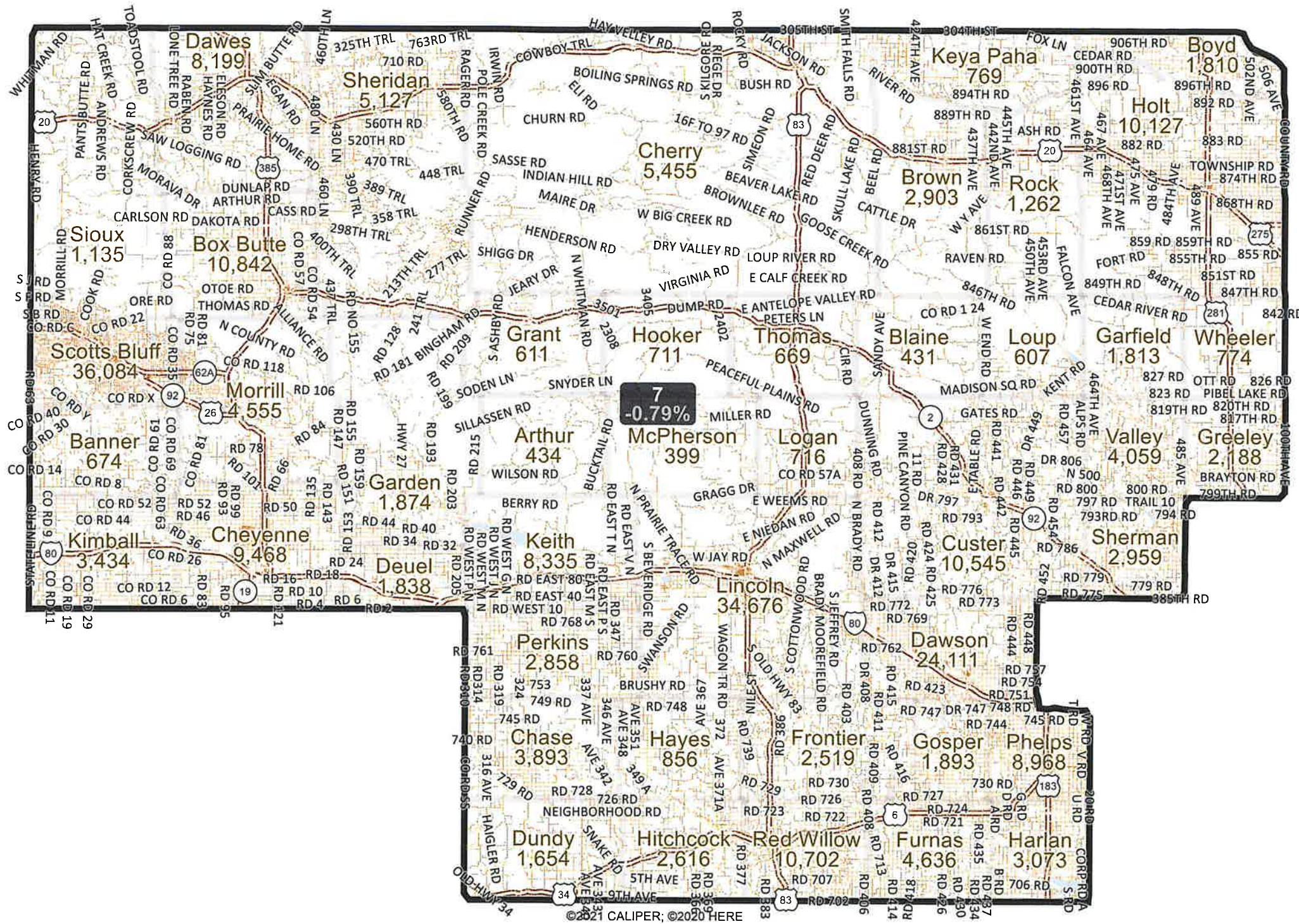


Created by - Legislative Research Office GIS  
Source - U.S. Census Bureau  
Date - September 25, 2021 15:05:40



# Board of Regents District 7 - LB8 - Final Reading (2021)

REG21-39003-7



## District 7 Statistics

Field	Value
District	7
Population	243262
Deviation	-1,926
% Deviation	-0.79%
18+_Pop	186318
% 18+_Pop	76.59%
18+_Wht	163560
% 18+_Wht	67.24%
18+_Blk	1765
% 18+_Blk	0.73%
18+_Ind	2276
% 18+_Ind	0.94%
18+_Asn	1038
% 18+_Asn	0.43%
18+_Hwn	112
% 18+_Hwn	0.05%

REG21-39003-7 - LB8 Final Reading  
U.S. Bureau of the Census (Population Data), 2020



Created by - Legislative Research Office GIS  
Source - U.S. Census Bureau  
Date - September 25, 2021 15:05:40

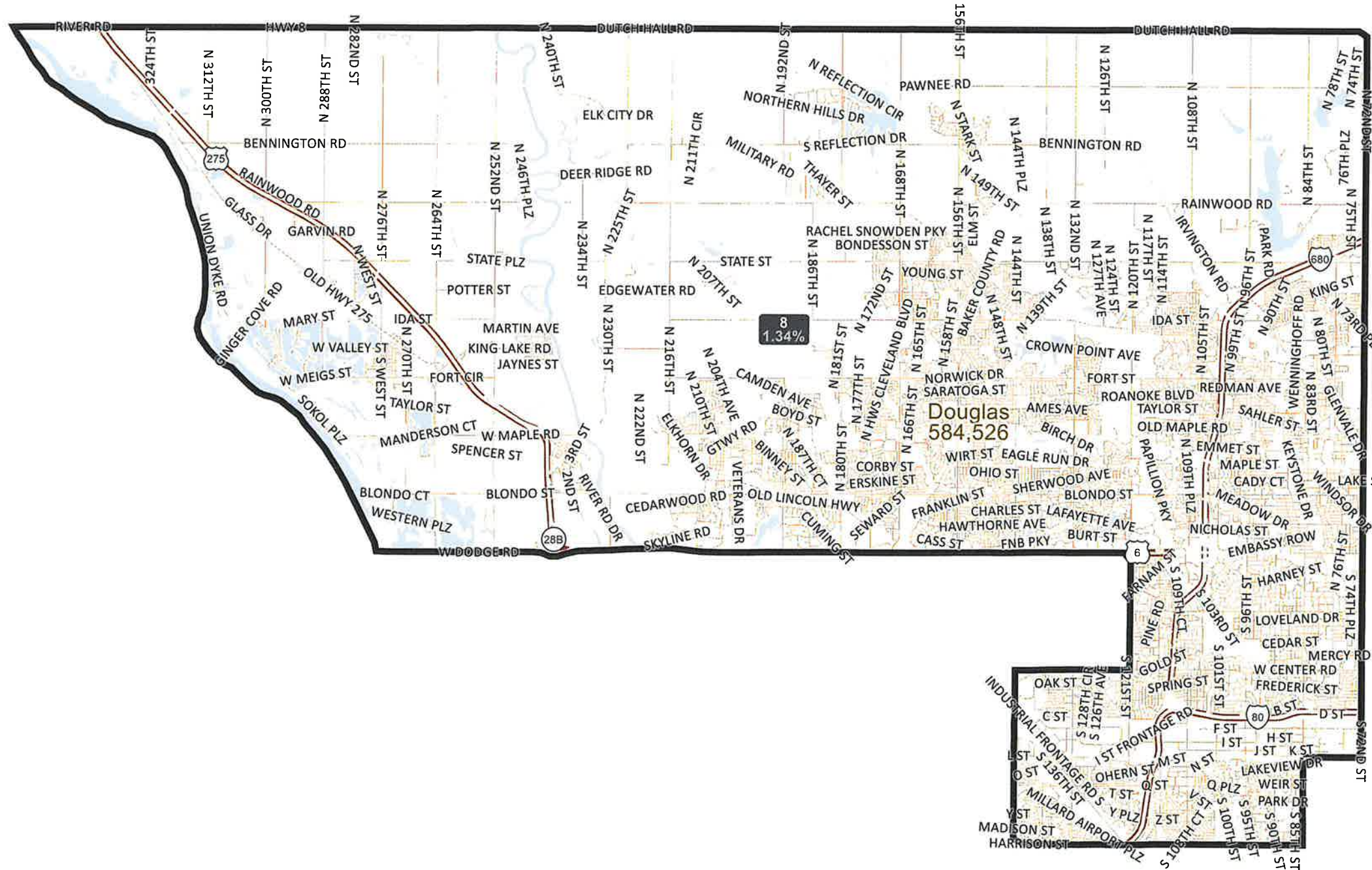
Map layers

- Indian Reservation
- County
- Districts



# Board of Regents District 8 - LB8 - Final Reading (2021)

REG21-39003-8



## District 8 Statistics

Field	Value
District	8
Population	248467
Deviation	3,279
% Deviation	1.34%
18+_Pop	186902
% 18+_Pop	75.22%
18+_Wht	148565
% 18+_Wht	59.79%
18+_Blk	13526
% 18+_Blk	5.44%
18+_Ind	864
% 18+_Ind	0.35%
18+_Asn	8898
% 18+_Asn	3.58%
18+_Hwn	154
% 18+_Hwn	0.06%

REG21-39003-8 - LB8 Final Reading  
 U.S. Bureau of the Census (Population Data), 2020



Created by - Legislative Research Office GIS  
 Source - U.S. Census Bureau  
 Date - September 25, 2021 15:05:40