

LEGISLATURE OF NEBRASKA  
ONE HUNDRED SEVENTH LEGISLATURE  
FIRST SPECIAL SESSION

**LEGISLATIVE BILL 3**

FINAL READING

Introduced by Redistricting Committee: Linehan, 39, Chairperson; Blood, 3; Brewer, 43; Briese, 41; Geist, 25; Lowe, 37; Wayne, 13.

Read first time September 13, 2021

Committee: Redistricting

- 1 A BILL FOR AN ACT relating to redistricting; to amend sections 50-1153
- 2 and 50-1154, Revised Statutes Cumulative Supplement, 2020; to set
- 3 the district boundaries of the legislative districts by the adoption
- 4 of maps by reference; to provide for applicability of sections; to
- 5 harmonize provisions; to repeal the original sections; and to
- 6 declare an emergency.
- 7 Be it enacted by the people of the State of Nebraska,

1 Section 1. Section 50-1153, Revised Statutes Cumulative Supplement,  
2 2020, is amended to read:

3 50-1153 (1) The State of Nebraska is hereby divided into forty-nine  
4 legislative districts. Each district shall be entitled to one member in  
5 the Legislature. The Legislature adopts the official population figures  
6 and maps from the 2020 ~~2010~~ Census Redistricting (Public Law 94-171)  
7 TIGER/Line Shapefiles published by the United States Department of  
8 Commerce, Bureau of the Census.

9 (2) The numbers and boundaries of the legislative districts are  
10 designated and established by maps identified and labeled as maps  
11 LEG21-39006, LEG21-39006-1, LEG21-39006-2, LEG21-39006-2A, LEG21-39006-3,  
12 LEG21-39006-4, LEG21-39006-5, LEG21-39006-6, LEG21-39006-7,  
13 LEG21-39006-8, LEG21-39006-9, LEG21-39006-10, LEG21-39006-11,  
14 LEG21-39006-12, LEG21-39006-13, LEG21-39006-14, LEG21-39006-15,  
15 LEG21-39006-15A, LEG21-39006-16, LEG21-39006-16A, LEG21-39006-17,  
16 LEG21-39006-18, LEG21-39006-19, LEG21-39006-19A, LEG21-39006-20,  
17 LEG21-39006-21, LEG21-39006-22, LEG21-39006-22A, LEG21-39006-23,  
18 LEG21-39006-24, LEG21-39006-25, LEG21-39006-26, LEG21-39006-27,  
19 LEG21-39006-28, LEG21-39006-29, LEG21-39006-30, LEG21-39006-30A,  
20 LEG21-39006-31, LEG21-39006-32, LEG21-39006-32A, LEG21-39006-33,  
21 LEG21-39006-33A, LEG21-39006-34, LEG21-39006-34A, LEG21-39006-35,  
22 LEG21-39006-36, LEG21-39006-37, LEG21-39006-38, LEG21-39006-38A,  
23 LEG21-39006-39, LEG21-39006-40, LEG21-39006-40A, LEG21-39006-40B,  
24 LEG21-39006-41, LEG21-39006-41A, LEG21-39006-41B, LEG21-39006-42,  
25 LEG21-39006-42A, LEG21-39006-43, LEG21-39006-44, LEG21-39006-44A,  
26 LEG21-39006-45, LEG21-39006-46, LEG21-39006-47, LEG21-39006-48, and  
27 LEG21-39006-49 ~~LEG11-1~~, ~~LEG11-1A~~, ~~LEG11-43002E-2~~, ~~LEG11-43002E-2A~~,  
28 ~~LEG11-2B~~, ~~LEG11-3~~, ~~LEG11-4~~, ~~LEG11-5~~, ~~LEG11-6~~, ~~LEG11-7~~, ~~LEG11-8~~, ~~LEG11-9~~,  
29 ~~LEG11-10~~, ~~LEG11-11~~, ~~LEG11-12~~, ~~LEG11-13~~, ~~LEG11-14~~, ~~LEG11-15~~, ~~LEG11-16~~,  
30 ~~LEG11-17~~, ~~LEG11-18~~, ~~LEG11-19~~, ~~LEG11-20~~, ~~LEG11-21~~, ~~LEG11-21A~~, ~~LEG11-22~~,  
31 ~~LEG11-23~~, ~~LEG11-24~~, ~~LEG11-25~~, ~~LEG11-25A~~, ~~LEG11-26~~, ~~LEG11-27~~, ~~LEG11-28~~,

1 ~~LEG11-29, LEG11-30, LEG11-30A, LEG11-31, LEG11-32, LEG11-32A, LEG11-33,~~  
2 ~~LEG11-34, LEG11-34A, LEG11-35, LEG11-36, LEG11-37, LEG11-37A, LEG11-38,~~  
3 ~~LEG11-38A, LEG11-39, LEG11-40, LEG11-41, LEG11-42, LEG11-43002E-43,~~  
4 ~~LEG11-44, LEG11-45, LEG11-46, LEG11-43002E-47, LEG11-48, and~~  
5 ~~LEG11-43002E-49,~~ filed with the Clerk of the Legislature, and  
6 incorporated by reference as part of this legislative bill ~~Laws 2011,~~  
7 ~~LB703.~~

8 (3)(a) The Clerk of the Legislature shall transfer possession of the  
9 maps referred to in subsection (2) of this section to the Secretary of  
10 State on the effective date of this act ~~May 27, 2011.~~

11 (b) When questions of interpretation of legislative district  
12 boundaries arise, the maps referred to in subsection (2) of this section  
13 in possession of the Secretary of State shall serve as the indication of  
14 the legislative intent in drawing the legislative district boundaries.

15 (c) Each election commissioner or county clerk shall obtain copies  
16 of the maps referred to in subsection (2) of this section for the  
17 election commissioner's or clerk's county from the Secretary of State.

18 (d) The Secretary of State shall also have available for viewing on  
19 his or her website the maps referred to in subsection (2) of this section  
20 identifying the boundaries for the legislative districts.

21 Sec. 2. Section 50-1154, Revised Statutes Cumulative Supplement,  
22 2020, is amended to read:

23 50-1154 The changes made to this section and section 50-1153 by this  
24 legislative bill ~~Laws 2011, LB703,~~ shall become operative on the  
25 effective date of this act. ~~The May 27, 2011, except that~~ members of the  
26 Legislature from the even-numbered ~~odd-numbered~~ districts shall be  
27 nominated at the primary election in 2022 ~~2012~~ and elected at the general  
28 election in November 2022 ~~2012~~ for the term commencing January 4, 2023  
29 ~~January 9, 2013.~~ The members of the Legislature elected or appointed  
30 prior to the effective date of this act ~~May 27, 2011,~~ shall represent the  
31 newly established districts for the balance of their terms, with each

1 member representing the same numbered district as prior to the effective  
2 date of this act ~~May 27, 2011~~.

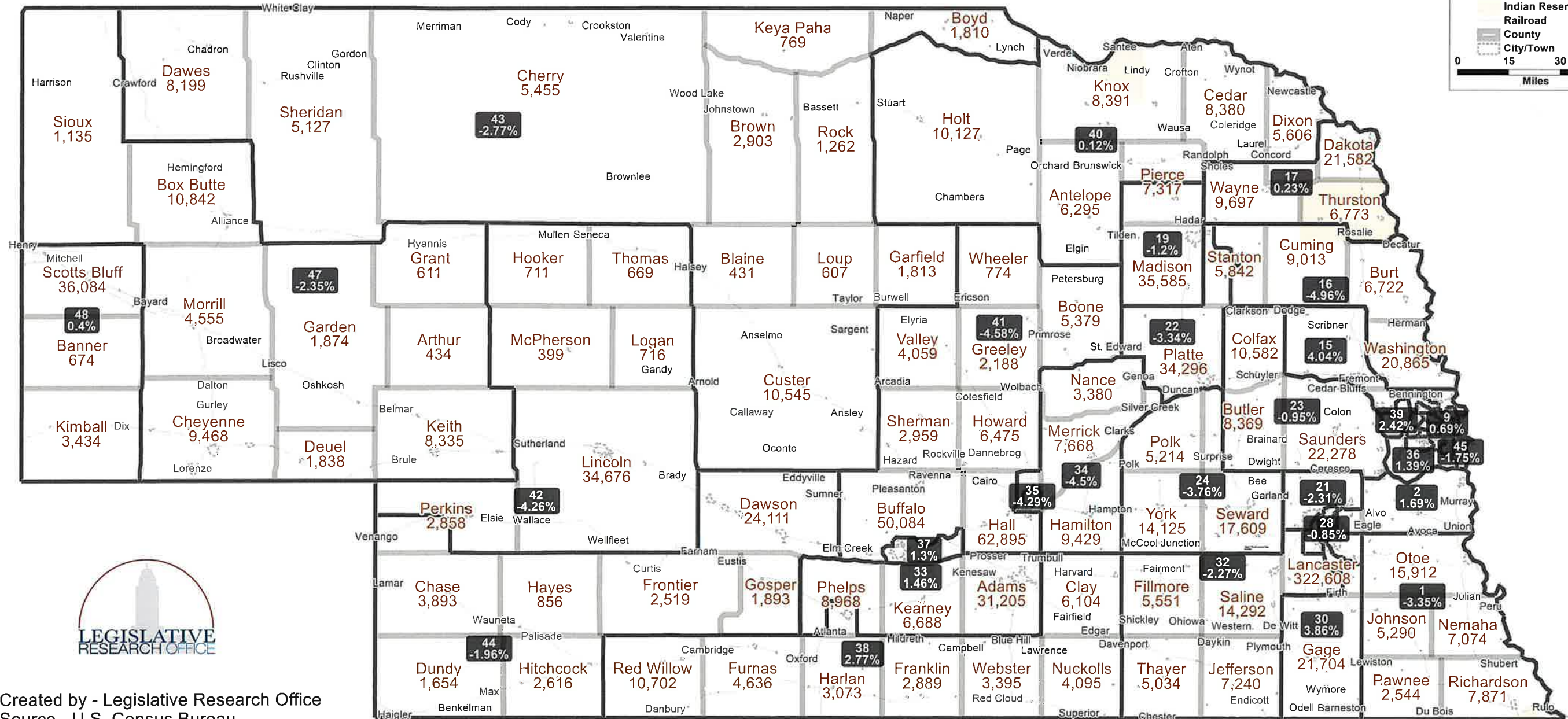
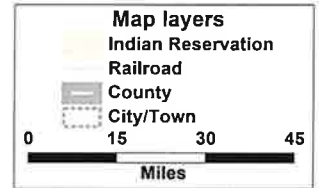
3       Sec. 3. Original sections 50-1153 and 50-1154, Revised Statutes  
4 Cumulative Supplement, 2020, are repealed.

5       Sec. 4. Since an emergency exists, this act takes effect when  
6 passed and approved according to law.



# Nebraska Legislature - LB3 - Final Reading (2021)

LEG21-39006



Created by - Legislative Research Office  
Source - U.S. Census Bureau  
Date - September 29, 2021  
LEG21-39006  
(Final Reading Version)



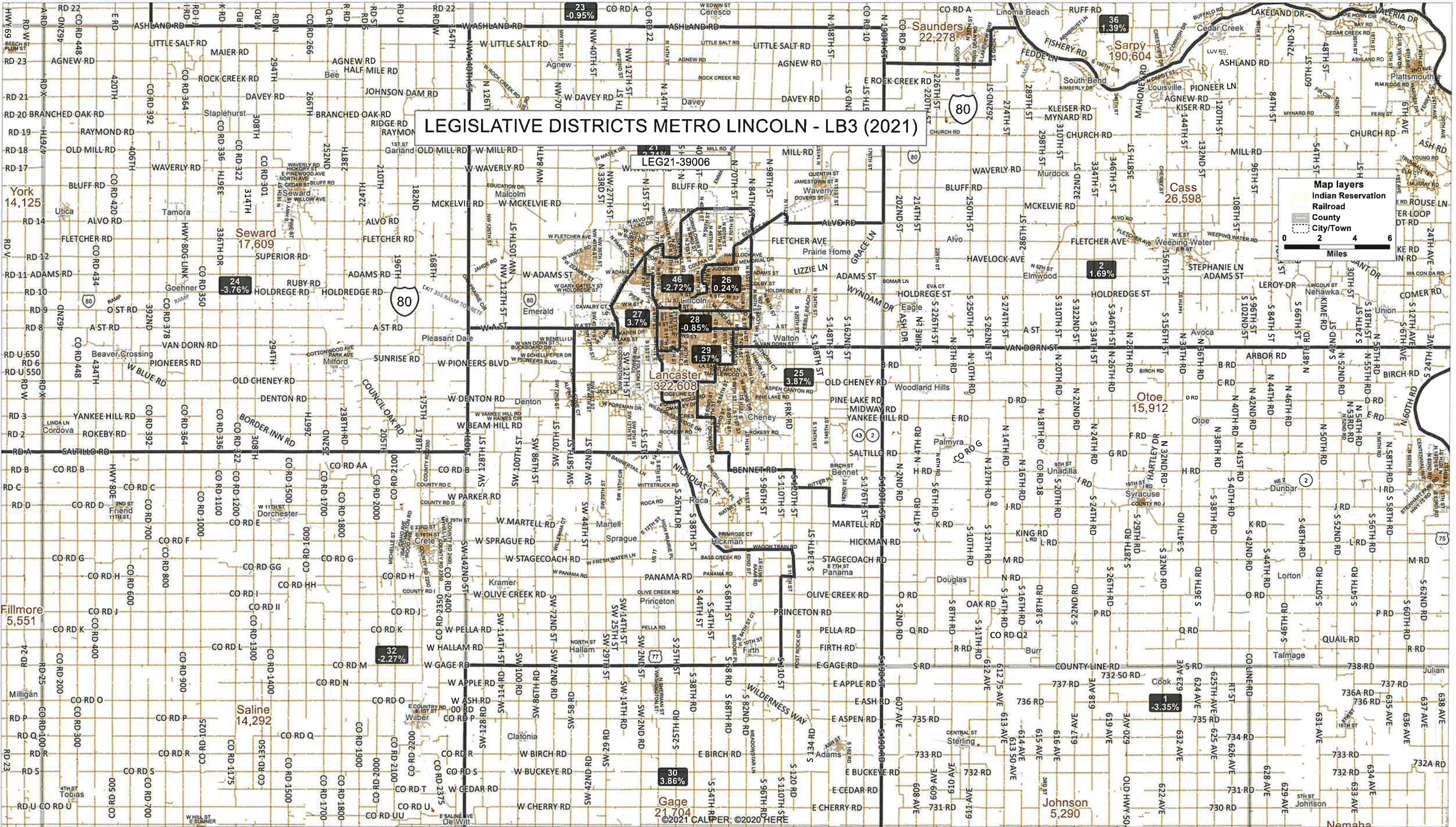
# LEGISLATIVE DISTRICTS METRO LINCOLN - LB3 (2021)

**Map layers**

- Indian Reservation
- Railroad
- County
- City/Town



Miles

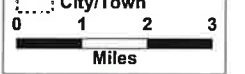




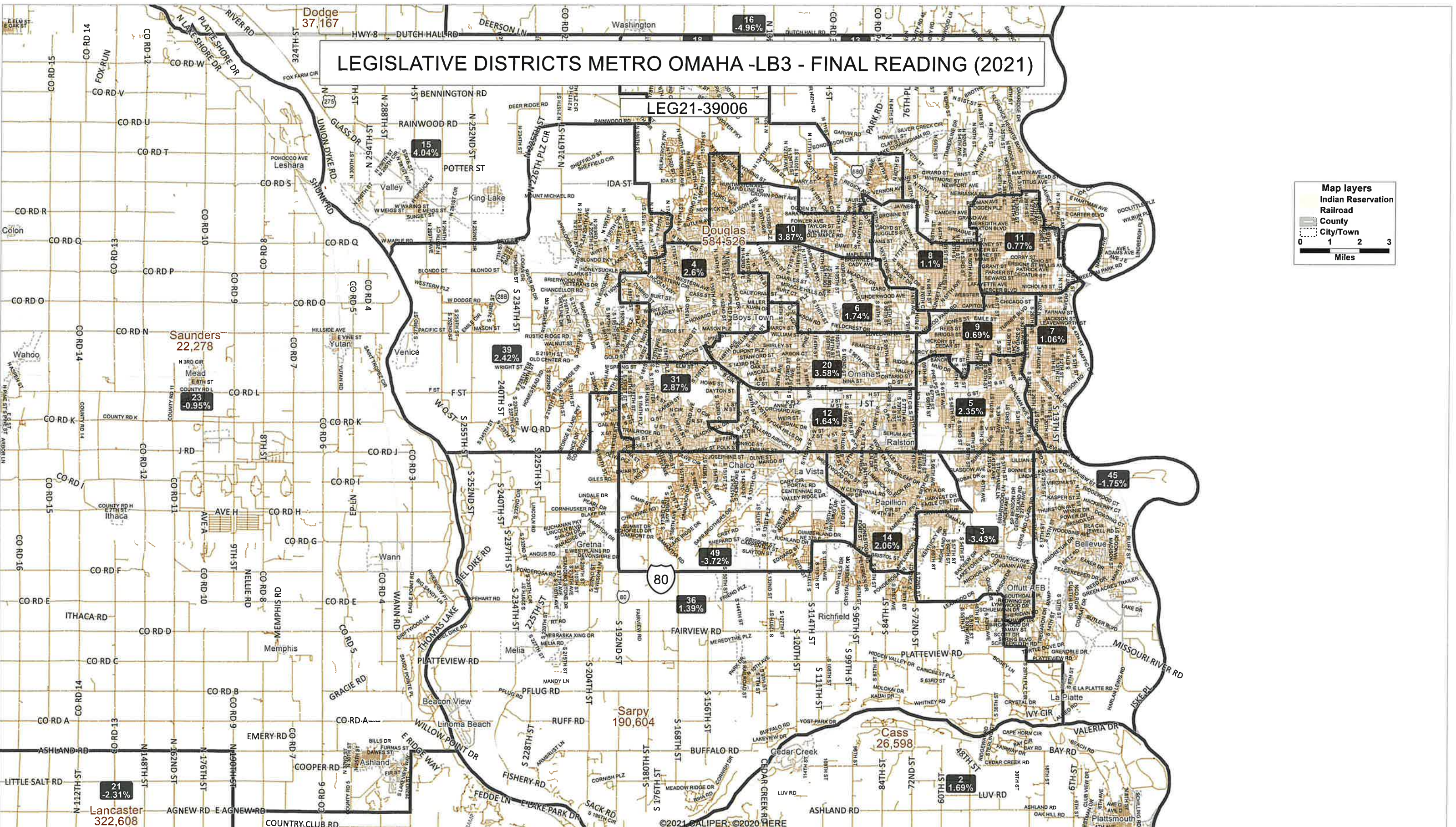
# LEGISLATIVE DISTRICTS METRO OMAHA -LB3 - FINAL READING (2021)

LEG21-39006

**Map layers**  
Indian Reservation  
Railroad  
County  
City/Town



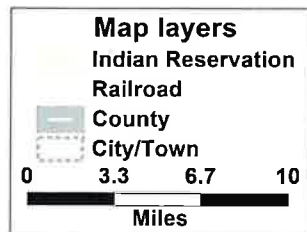
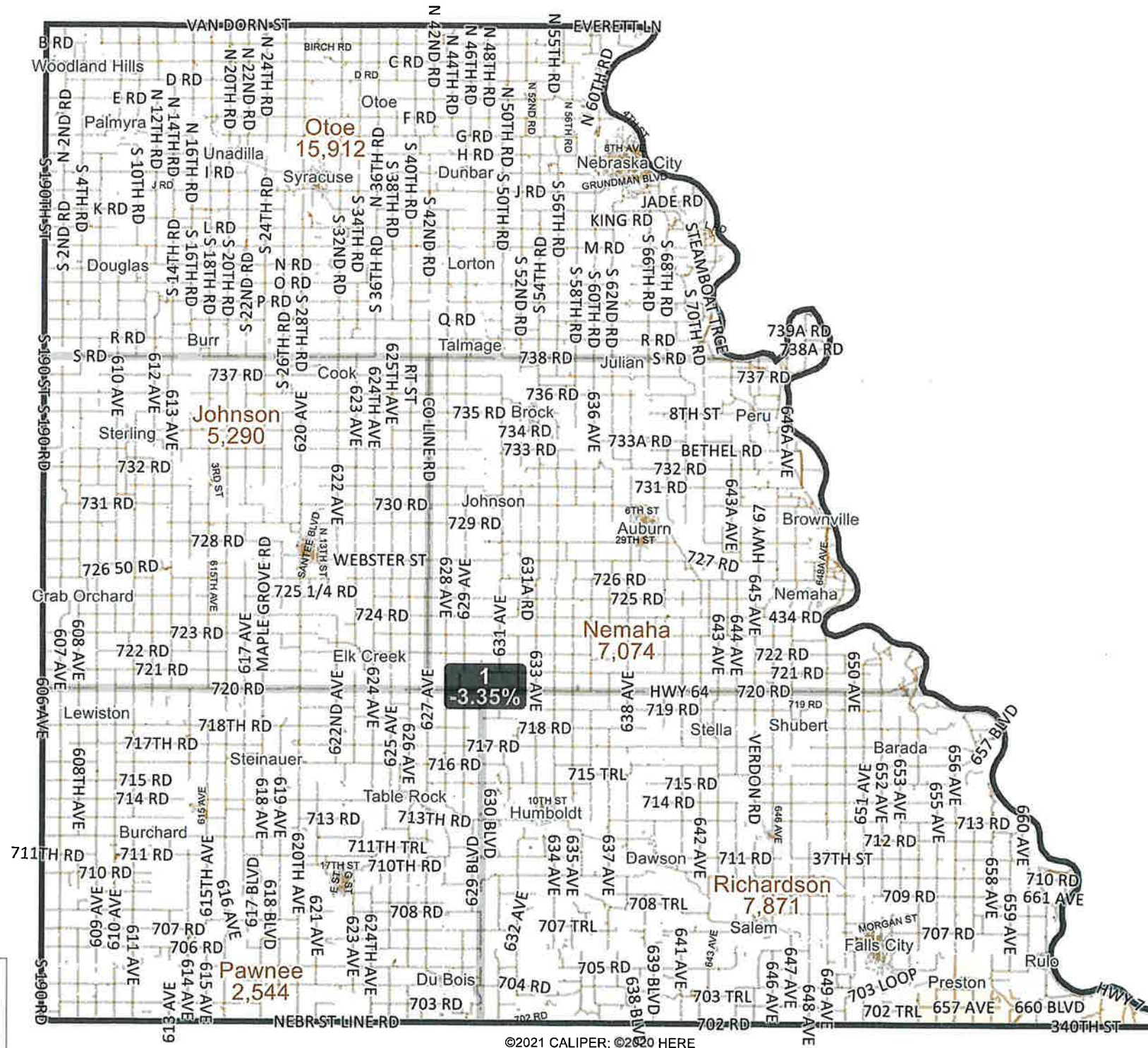
Miles





# Nebraska Legislative District 1 - LB3 - Final Reading (2021)

LEG21-39006-1



## District 1 Statistics

| Field        | Value  |
|--------------|--------|
| District     | 1      |
| Population   | 38691  |
| Deviation    | -1,340 |
| % Deviation  | -3.35% |
| 18+_Pop      | 29984  |
| % 18+_Pop    | 77.5%  |
| 18+_Wht      | 27120  |
| % 18+_Wht    | 90.45% |
| H18+_Pop     | 1478   |
| % H18+_Pop   | 4.93%  |
| 18+_Blk      | 457    |
| % 18+_Blk    | 1.52%  |
| 18+_WhtBlk   | 81     |
| % 18+_WhtBlk | 0.27%  |
| 18+_Ind      | 287    |
| % 18+_Ind    | 0.96%  |
| 18+_Asn      | 187    |
| % 18+_Asn    | 0.62%  |
| 18+_Hwn      | 2      |
| % 18+_Hwn    | 0.01%  |
| 18+_Oth      | 805    |
| % 18+_Oth    | 2.68%  |

LEG21-39006-1  
U.S. Bureau of the Census (Population Data), 2020

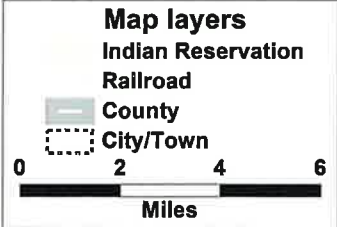
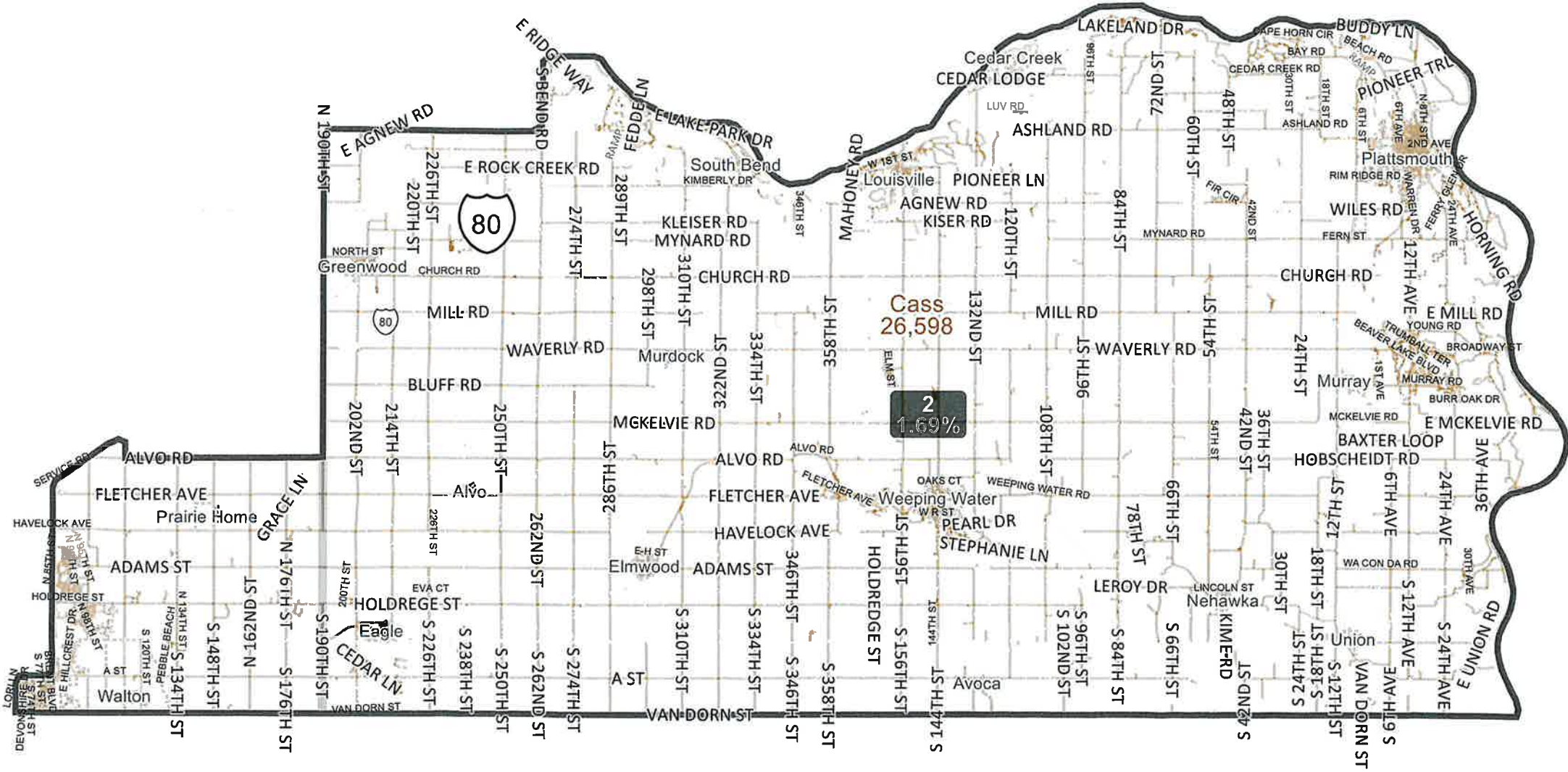


Created by - Legislative Research Office  
Source - U.S. Census Bureau  
Date - September 29 2021



# Nebraska Legislative District 2 - LB3 - Final Reading (2021)

LEG21-39006-2



©2021 CALIPER; ©2020 HERE

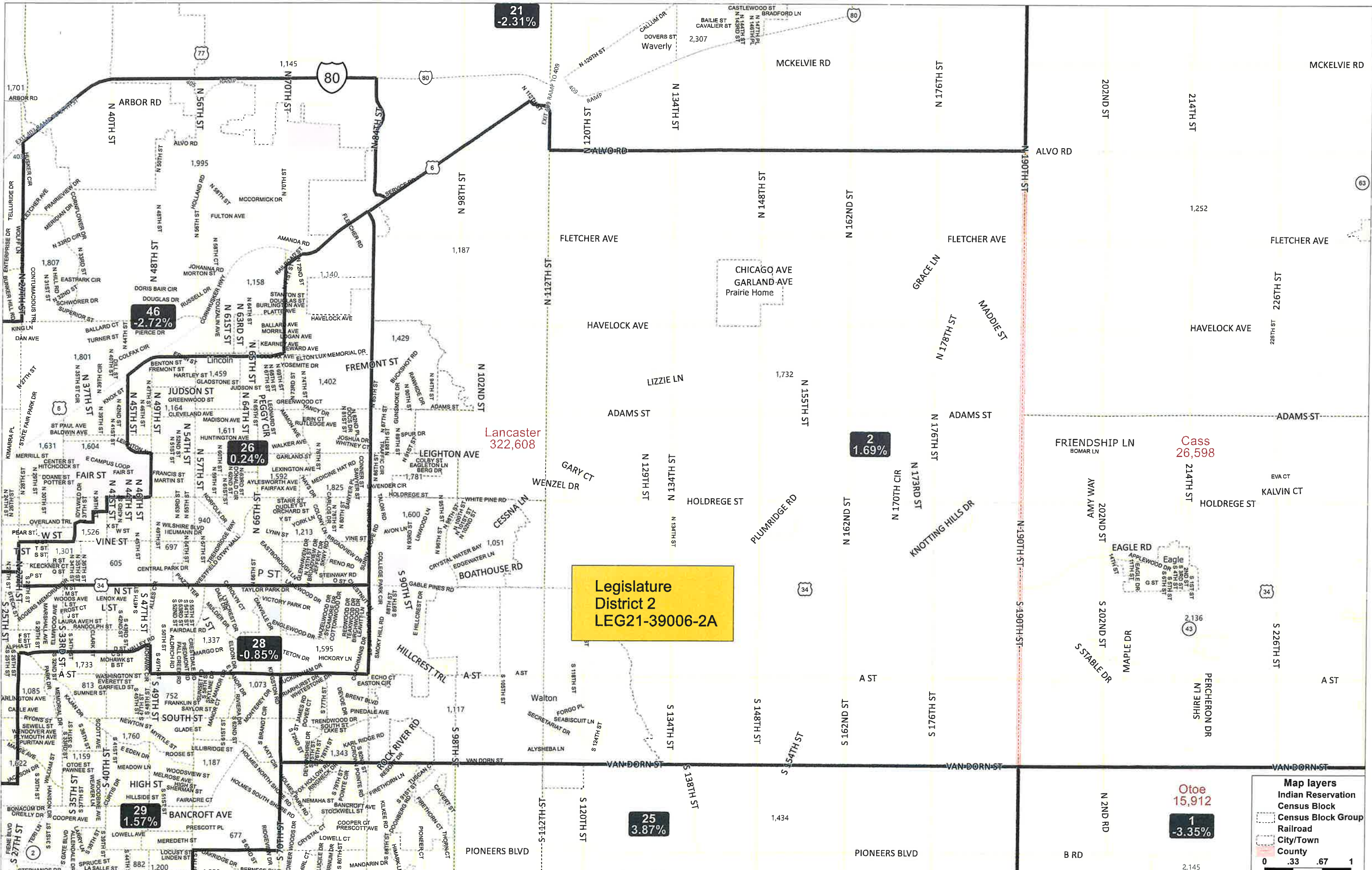
| District 2 Statistics |        |
|-----------------------|--------|
| Field                 | Value  |
| District              | 2      |
| Population            | 40708  |
| Deviation             | 677    |
| % Deviation           | 1.69%  |
| 18+_Pop               | 30860  |
| % 18+_Pop             | 75.81% |
| 18+_Wht               | 28548  |
| % 18+_Wht             | 92.51% |
| H18+_Pop              | 881    |
| % H18+_Pop            | 2.85%  |
| 18+_Blk               | 250    |
| % 18+_Blk             | 0.81%  |
| 18+_WhtBlk            | 107    |
| % 18+_WhtBlk          | 0.35%  |
| 18+_Ind               | 93     |
| % 18+_Ind             | 0.3%   |
| 18+_Asn               | 402    |
| % 18+_Asn             | 1.3%   |
| 18+_Hwn               | 9      |
| % 18+_Hwn             | 0.03%  |
| 18+_Oth               | 328    |
| % 18+_Oth             | 1.06%  |

LEG21-39006-2  
 U.S. Bureau of the Census (Population Data), 2020



Created by - Legislative Research Office  
 Source - U.S. Census Bureau  
 Date - September 29 2021





**Map layers**

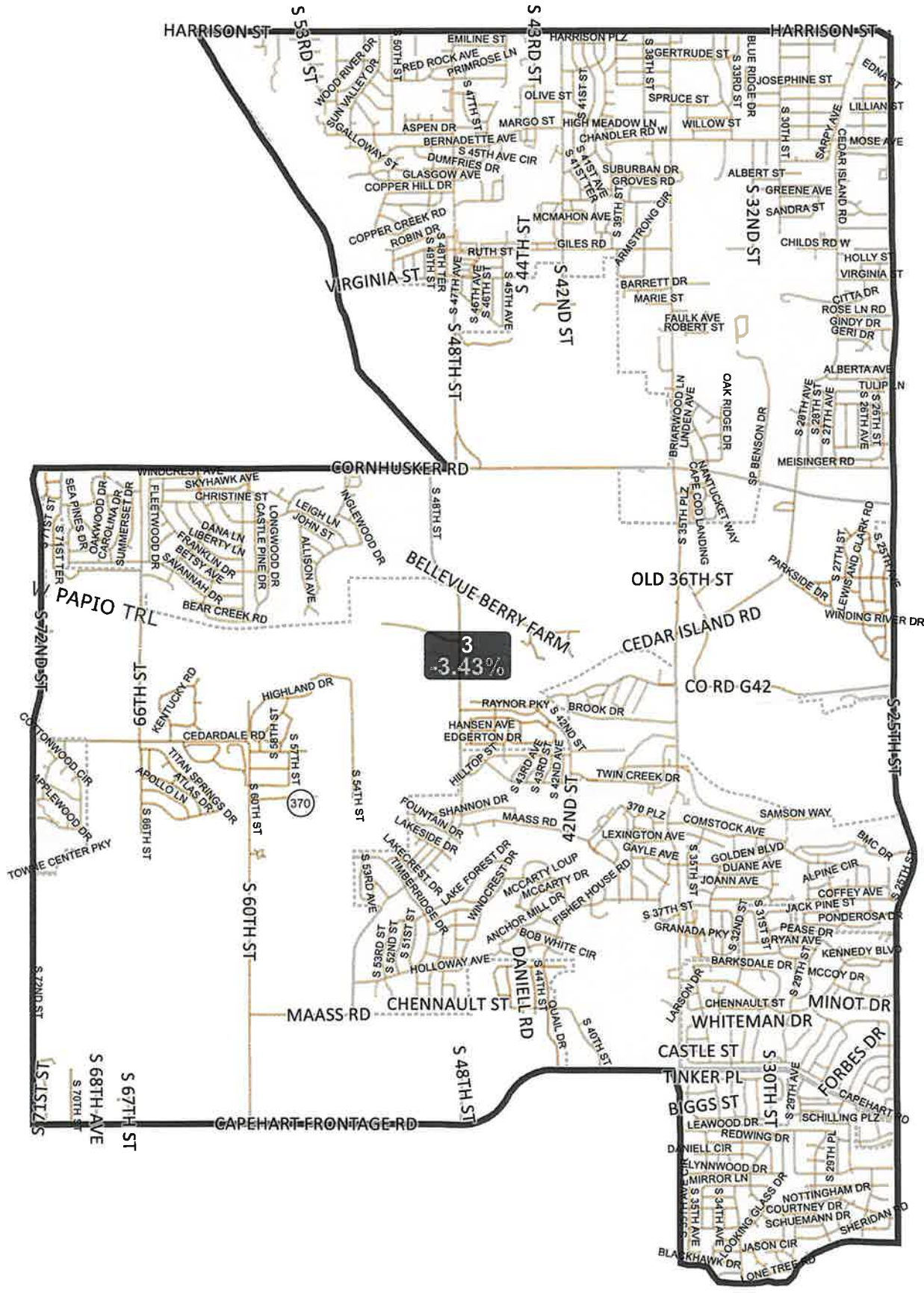
- Indian Reservation
- Census Block
- Census Block Group
- Railroad
- City/Town
- County

0 .33 .67 1  
Miles



# Nebraska Legislative District 3 - LB3 - Final Reading (2021)

LEG21-39006-3



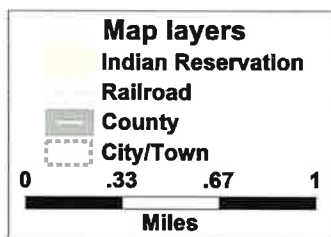
## District 3 Statistics

| Field        | Value  |
|--------------|--------|
| District     | 3      |
| Population   | 38656  |
| Deviation    | -1,375 |
| % Deviation  | -3.43% |
| 18+_Pop      | 28363  |
| % 18+_Pop    | 73.37% |
| 18+_Wht      | 21527  |
| % 18+_Wht    | 75.9%  |
| H18+_Pop     | 3995   |
| % H18+_Pop   | 14.09% |
| 18+_Blk      | 1521   |
| % 18+_Blk    | 5.36%  |
| 18+_WhtBlk   | 211    |
| % 18+_WhtBlk | 0.74%  |
| 18+_Ind      | 197    |
| % 18+_Ind    | 0.69%  |
| 18+_Asn      | 733    |
| % 18+_Asn    | 2.58%  |
| 18+_Hwn      | 44     |
| % 18+_Hwn    | 0.16%  |
| 18+_Oth      | 1622   |
| % 18+_Oth    | 5.72%  |

LEG21-39006-3  
 U.S. Bureau of the Census  
 (Population Data), 2020

**LEGISLATIVE RESEARCH OFFICE**

Created by - Legislative Research Office  
 Source - U.S. Census Bureau  
 Date - September 29, 2021

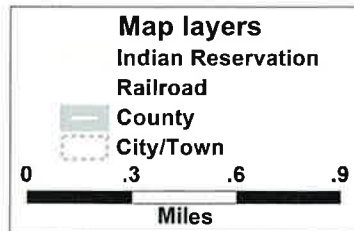
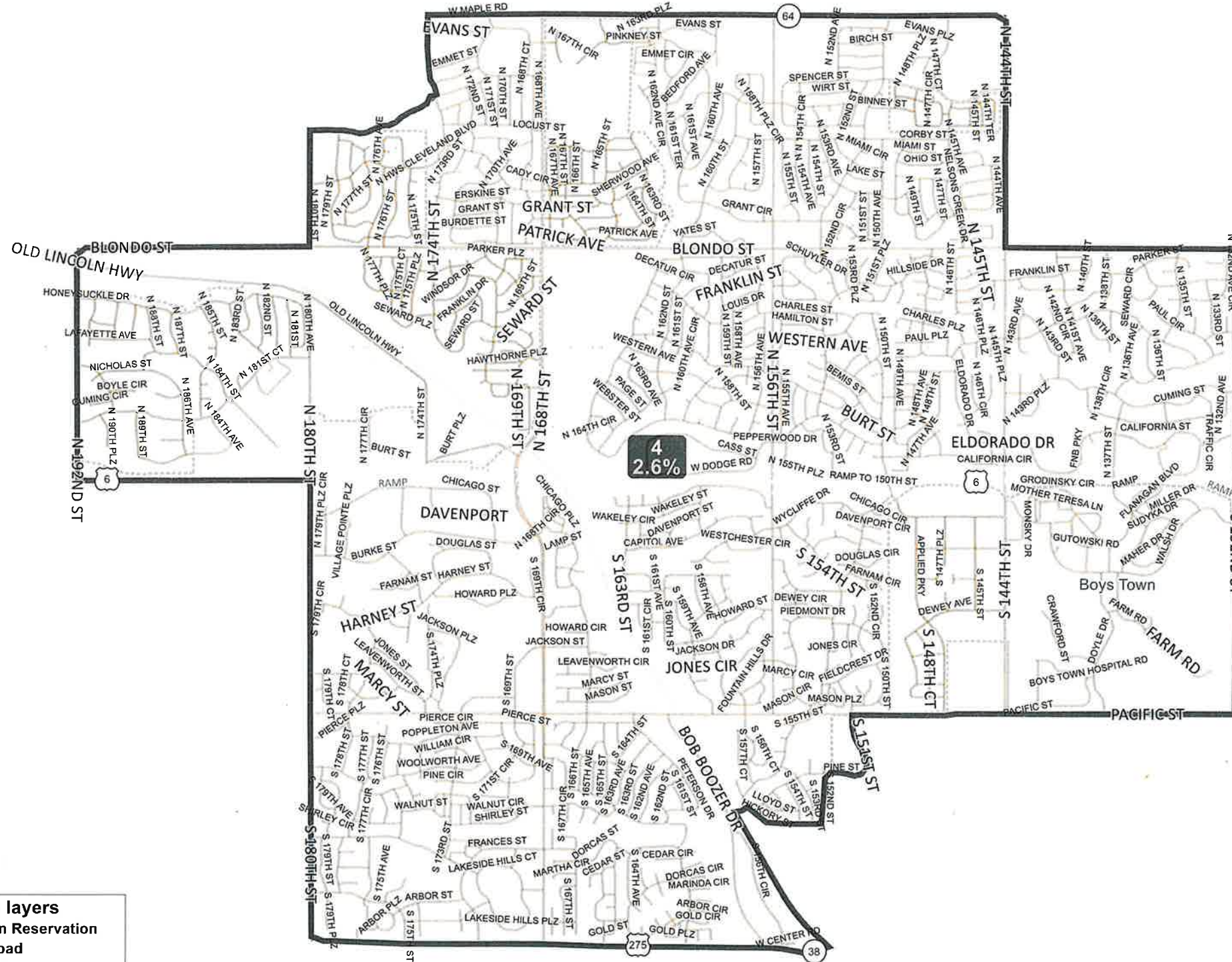


©2021 CALIPER; ©2020 HERE



# Nebraska Legislative District 4 - LB3 - Final Reading (2021)

LEG21-39006-4



©2021 CALIPER; ©2020 HERE

## District 4 Statistics

| Field        | Value  |
|--------------|--------|
| District     | 4      |
| Population   | 41072  |
| Deviation    | 1,041  |
| % Deviation  | 2.6%   |
| 18+_Pop      | 29617  |
| % 18+_Pop    | 72.11% |
| 18+_Wht      | 25913  |
| % 18+_Wht    | 87.49% |
| H18+_Pop     | 967    |
| % H18+_Pop   | 3.27%  |
| 18+_Blk      | 626    |
| % 18+_Blk    | 2.11%  |
| 18+_WhtBlk   | 106    |
| % 18+_WhtBlk | 0.36%  |
| 18+_Ind      | 45     |
| % 18+_Ind    | 0.15%  |
| 18+_Asn      | 1453   |
| % 18+_Asn    | 4.91%  |
| 18+_Hwn      | 13     |
| % 18+_Hwn    | 0.04%  |
| 18+_Oth      | 273    |
| % 18+_Oth    | 0.92%  |

LEG21-39006-4  
 U.S. Bureau of the Census (Population Data), 2020

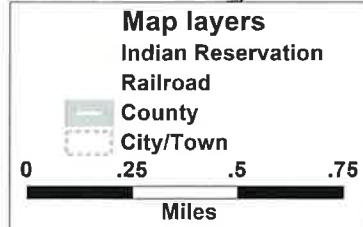
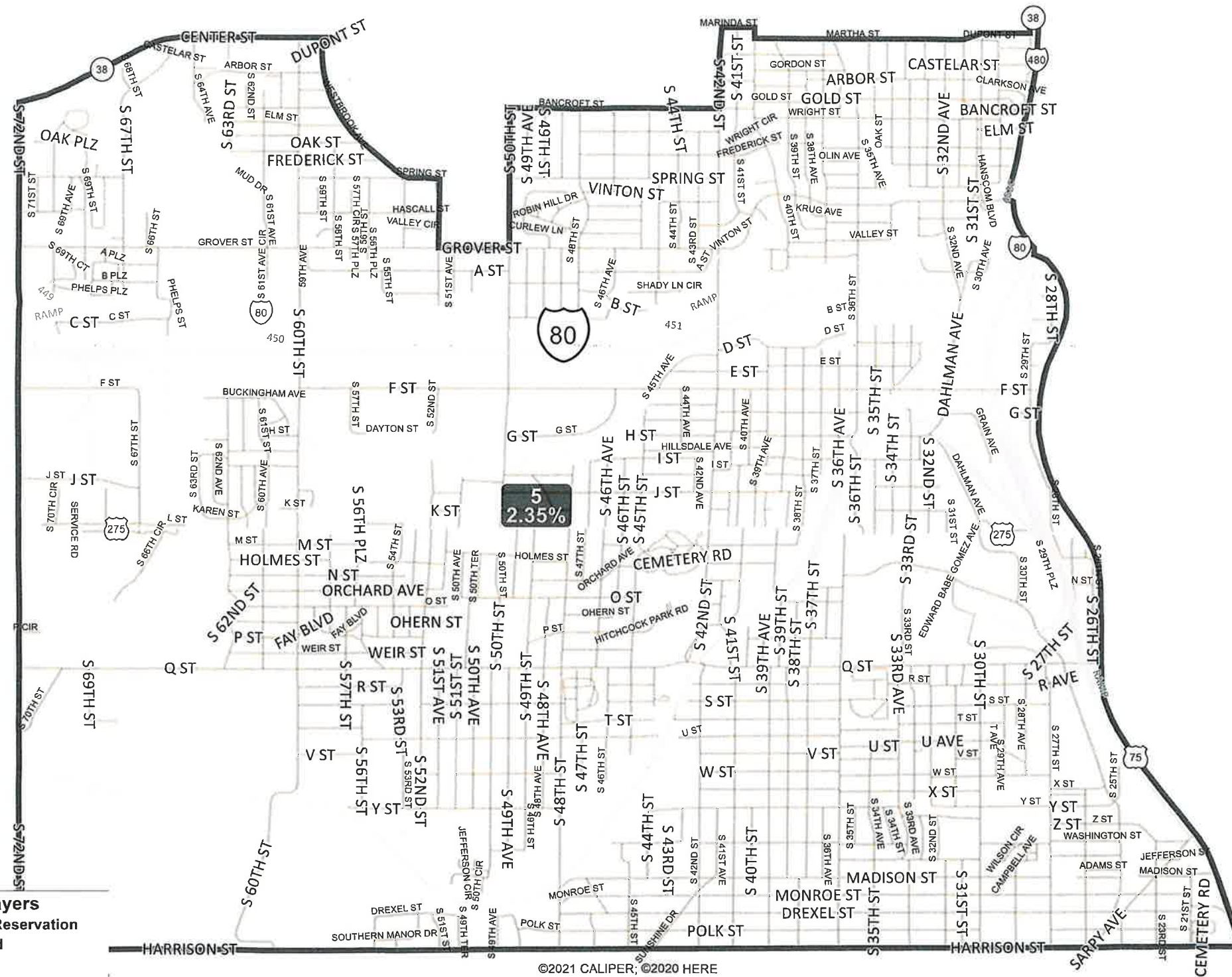


Created by - Legislative Research Office  
 Source - U.S. Census Bureau  
 Date - September 29 2021



# Nebraska Legislative District 5 - LB3 - Final Reading (2021)

LEG21-39006-5



©2021 CALIPER, ©2020 HERE

## District 5 Statistics

| Field        | Value  |
|--------------|--------|
| District     | 5      |
| Population   | 40970  |
| Deviation    | 939    |
| % Deviation  | 2.35%  |
| 18+_Pop      | 29491  |
| % 18+_Pop    | 71.98% |
| 18+_Wht      | 17155  |
| % 18+_Wht    | 58.17% |
| H18+_Pop     | 10898  |
| % H18+_Pop   | 36.95% |
| 18+_Blk      | 1581   |
| % 18+_Blk    | 5.36%  |
| 18+_WhtBlk   | 203    |
| % 18+_WhtBlk | 0.69%  |
| 18+_Ind      | 678    |
| % 18+_Ind    | 2.3%   |
| 18+_Asn      | 481    |
| % 18+_Asn    | 1.63%  |
| 18+_Hwn      | 23     |
| % 18+_Hwn    | 0.08%  |
| 18+_Oth      | 5676   |
| % 18+_Oth    | 19.25% |

LEG21-39006-5  
 U.S. Bureau of the Census (Population Data), 2020

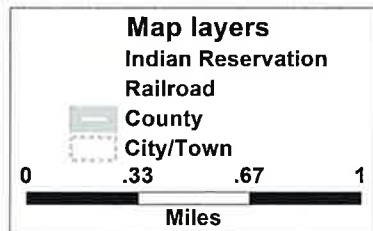
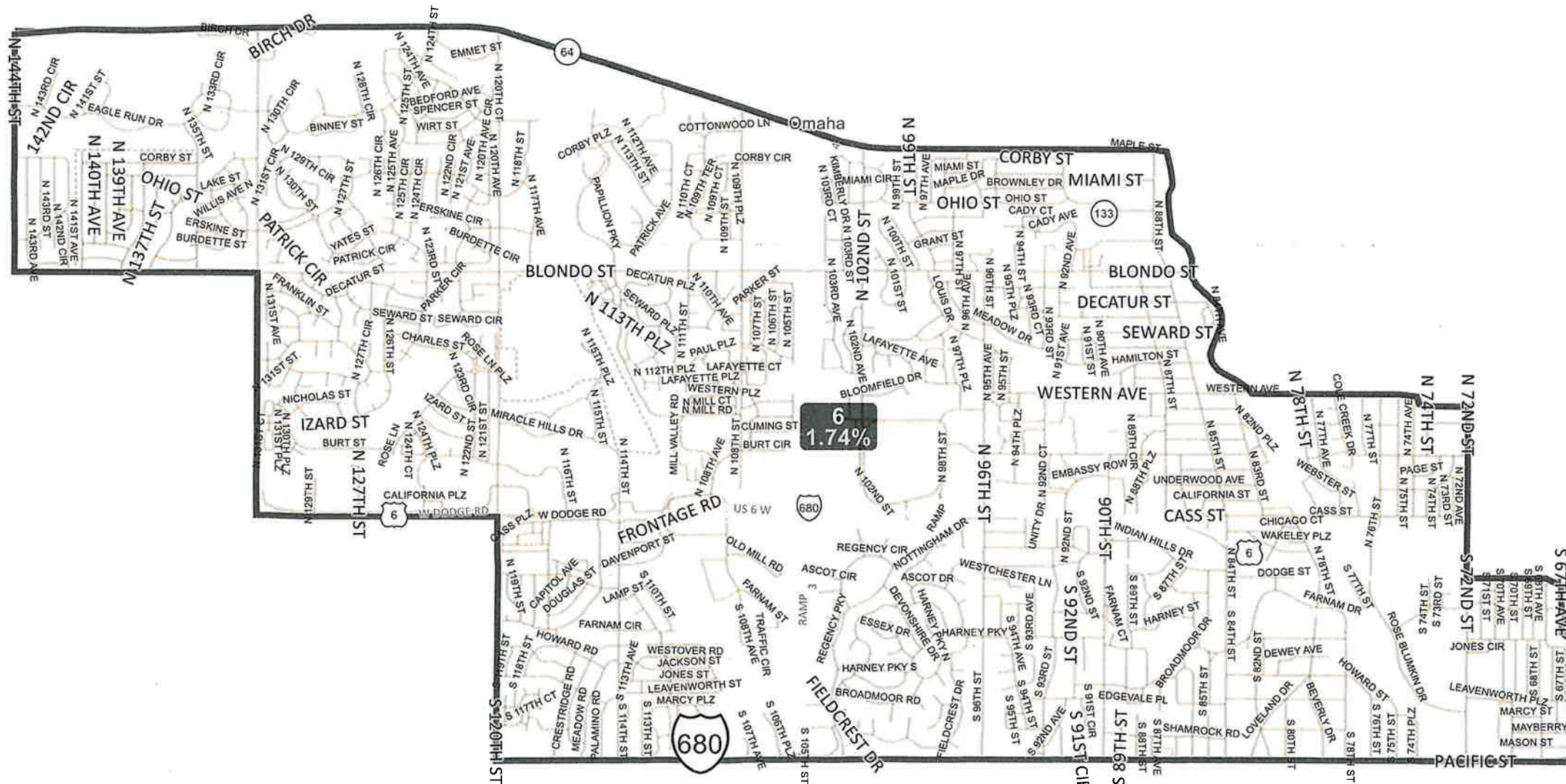


Created by - Legislative Research Office  
 Source - U.S. Census Bureau  
 Date - September 29 2021



# Nebraska Legislative District 6 - LB3 - Final Reading (2021)

LEG21-39006-6



©2021 CALIPER; ©2020 HERE

## District 6 Statistics

| Field        | Value  |
|--------------|--------|
| District     | 6      |
| Population   | 40726  |
| Deviation    | 695    |
| % Deviation  | 1.74%  |
| 18+_Pop      | 32980  |
| % 18+_Pop    | 80.98% |
| 18+_Wht      | 25842  |
| % 18+_Wht    | 78.36% |
| H18+_Pop     | 1755   |
| % H18+_Pop   | 5.32%  |
| 18+_Blk      | 2584   |
| % 18+_Blk    | 7.84%  |
| 18+_WhtBlk   | 233    |
| % 18+_WhtBlk | 0.71%  |
| 18+_Ind      | 127    |
| % 18+_Ind    | 0.39%  |
| 18+_Asn      | 1964   |
| % 18+_Asn    | 5.96%  |
| 18+_Hwn      | 14     |
| % 18+_Hwn    | 0.04%  |
| 18+_Oth      | 691    |
| % 18+_Oth    | 2.1%   |

LEG21-39006-6  
 U.S. Bureau of the Census (Population Data), 2020

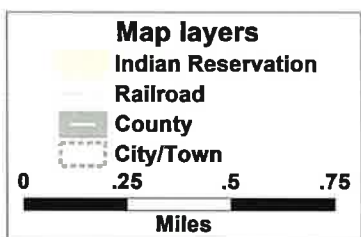
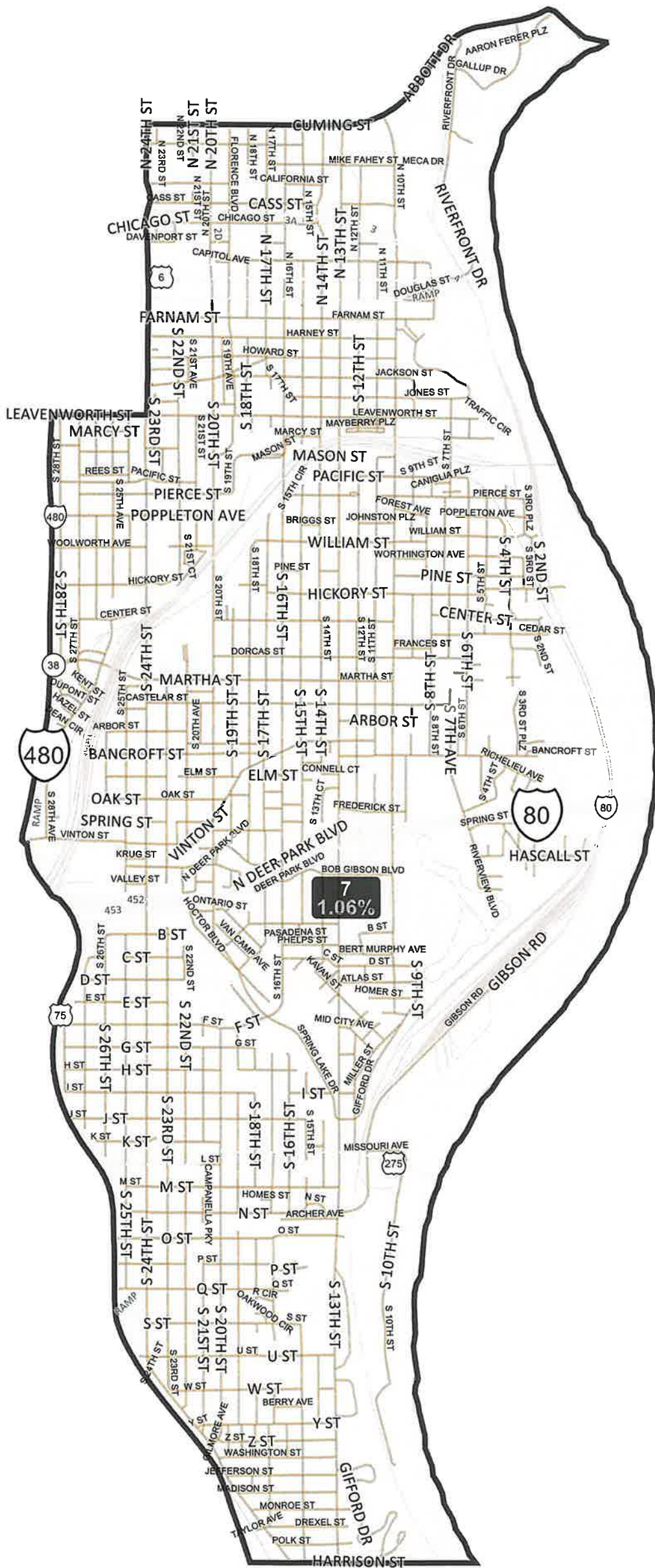


Created by - Legislative Research Office  
 Source - U.S. Census Bureau  
 Date - September 29 2021



# Nebraska Legislative District 7 - LB3 - Final Reading (2021)

LEG21-39006-7



©2021 CALIPER; ©2020 HERE

| District 7 Statistics |        |
|-----------------------|--------|
| Field                 | Value  |
| District              | 7      |
| Population            | 40454  |
| Deviation             | 423    |
| % Deviation           | 1.06%  |
| 18+_Pop               | 29954  |
| % 18+_Pop             | 74.04% |
| 18+_Wht               | 15519  |
| % 18+_Wht             | 51.81% |
| H18+_Pop              | 12903  |
| % H18+_Pop            | 43.08% |
| 18+_Blk               | 2096   |
| % 18+_Blk             | 7%     |
| 18+_WhtBlk            | 229    |
| % 18+_WhtBlk          | 0.76%  |
| 18+_Ind               | 784    |
| % 18+_Ind             | 2.62%  |
| 18+_Asn               | 645    |
| % 18+_Asn             | 2.15%  |
| 18+_Hwn               | 31     |
| % 18+_Hwn             | 0.1%   |
| 18+_Oth               | 6548   |
| % 18+_Oth             | 21.86% |

LEG21-39006-7  
U.S. Bureau of the Census  
(Population Data), 2020

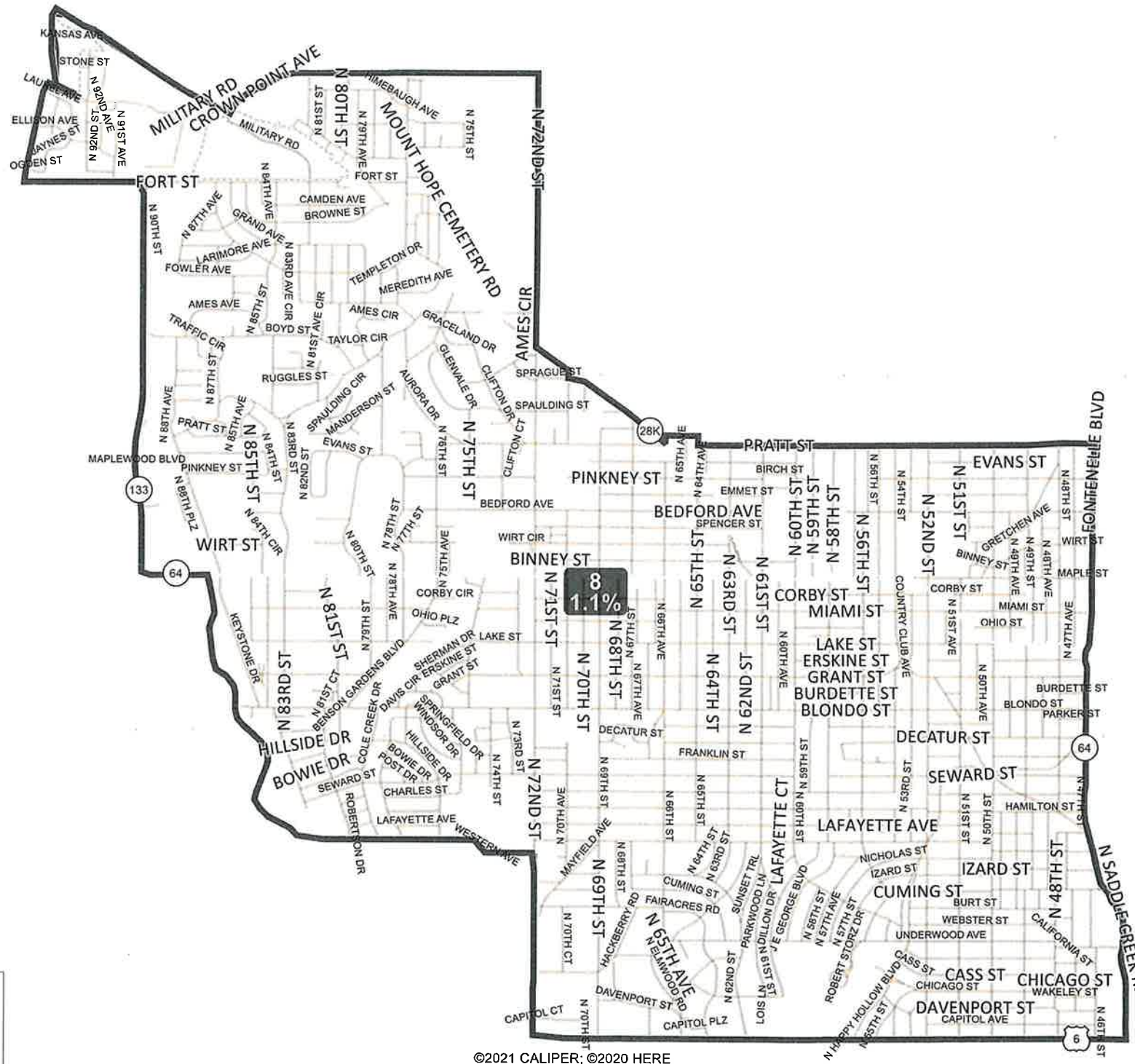


Created by - Legislative Research Office  
Source - U.S. Census Bureau  
Date - September 29, 2021



# Nebraska Legislative District 8 - LB3 - Final Reading (2021)

LEG21-39006-8



©2021 CALIPER; ©2020 HERE

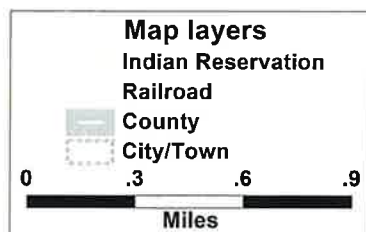
## District 8 Statistics

| Field        | Value  |
|--------------|--------|
| District     | 8      |
| Population   | 40473  |
| Deviation    | 442    |
| % Deviation  | 1.1%   |
| 18+_Pop      | 31197  |
| % 18+_Pop    | 77.08% |
| 18+_Wht      | 23243  |
| % 18+_Wht    | 74.5%  |
| H18+_Pop     | 2126   |
| % H18+_Pop   | 6.81%  |
| 18+_Blk      | 3562   |
| % 18+_Blk    | 11.42% |
| 18+_WhtBlk   | 289    |
| % 18+_WhtBlk | 0.93%  |
| 18+_Ind      | 266    |
| % 18+_Ind    | 0.85%  |
| 18+_Asn      | 1371   |
| % 18+_Asn    | 4.39%  |
| 18+_Hwn      | 15     |
| % 18+_Hwn    | 0.05%  |
| 18+_Oth      | 844    |
| % 18+_Oth    | 2.71%  |

LEG21-39006-8  
U.S. Bureau of the Census (Population Data), 2020



Created by - Legislative Research Office  
Source - U.S. Census Bureau  
Date - September 29 2021



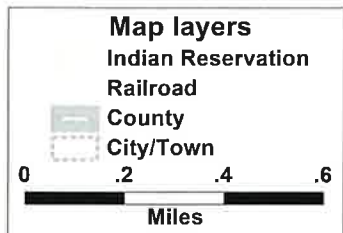
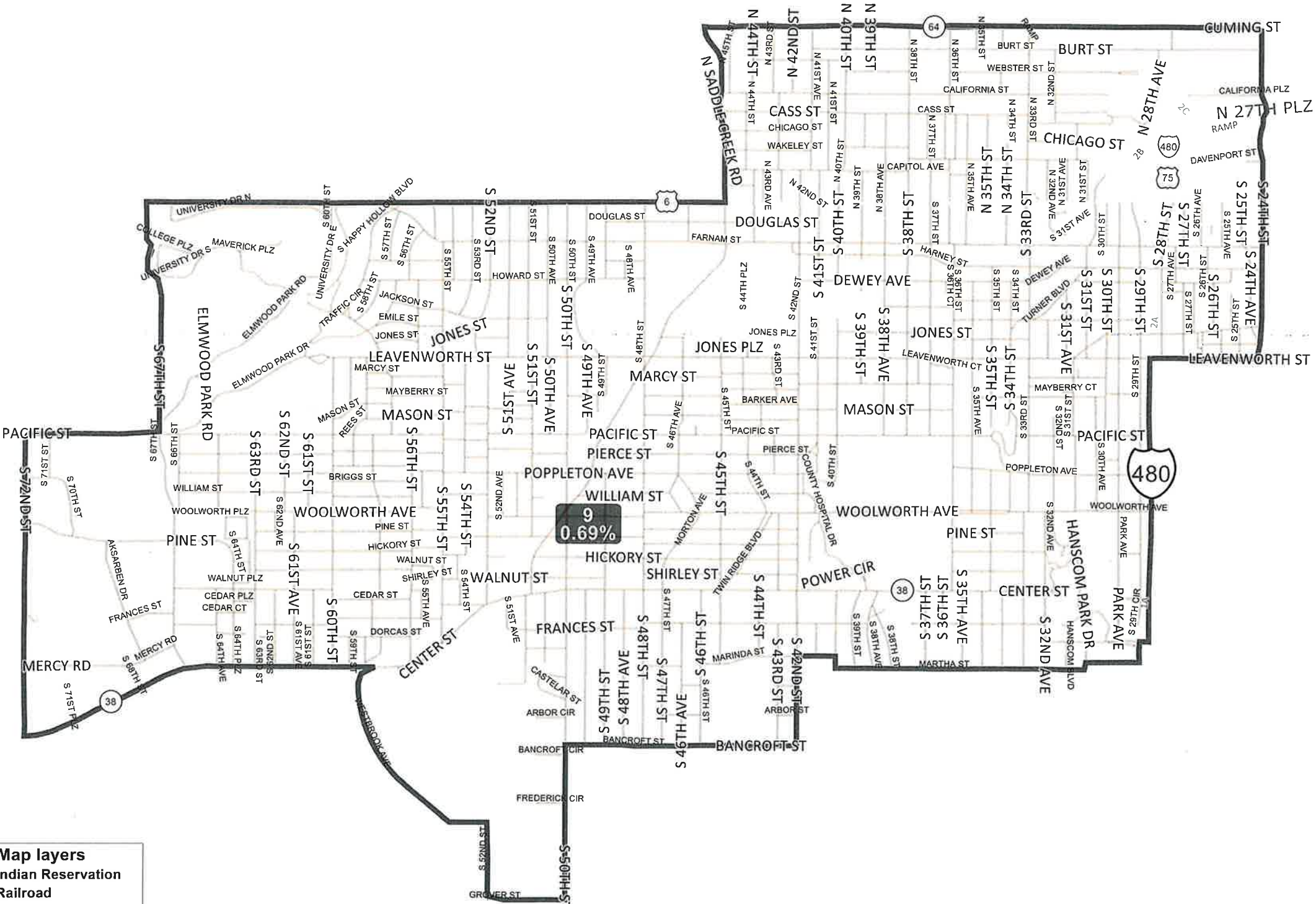


# Nebraska Legislative District 9 - LB3 - Final Reading (2021)

LEG21-39006-9

## District 9 Statistics

| Field        | Value  |
|--------------|--------|
| District     | 9      |
| Population   | 40306  |
| Deviation    | 275    |
| % Deviation  | 0.69%  |
| 18+_Pop      | 33764  |
| % 18+_Pop    | 83.77% |
| 18+_Wht      | 25286  |
| % 18+_Wht    | 74.89% |
| H18+_Pop     | 3817   |
| % H18+_Pop   | 11.3%  |
| 18+_Blk      | 2351   |
| % 18+_Blk    | 6.96%  |
| 18+_WhtBlk   | 231    |
| % 18+_WhtBlk | 0.68%  |
| 18+_Ind      | 331    |
| % 18+_Ind    | 0.98%  |
| 18+_Asn      | 1600   |
| % 18+_Asn    | 4.74%  |
| 18+_Hwn      | 37     |
| % 18+_Hwn    | 0.11%  |
| 18+_Oth      | 1817   |
| % 18+_Oth    | 5.38%  |



©2021 CALIPER; ©2020 HERE

LEG21-39006-9  
 U.S. Bureau of the Census (Population Data), 2020



Created by - Legislative Research Office  
 Source - U.S. Census Bureau  
 Date - September 29 2021



# Nebraska Legislative District 10 - LB3 - Final Reading (2021)

LEG21-39006-10



## District 10 Statistics

| Field        | Value  |
|--------------|--------|
| District     | 10     |
| Population   | 41580  |
| Deviation    | 1,549  |
| % Deviation  | 3.87%  |
| 18+_Pop      | 30986  |
| % 18+_Pop    | 74.52% |
| 18+_Wht      | 23832  |
| % 18+_Wht    | 76.91% |
| H18+_Pop     | 1884   |
| % H18+_Pop   | 6.08%  |
| 18+_Blk      | 3093   |
| % 18+_Blk    | 9.98%  |
| 18+_WhtBlk   | 280    |
| % 18+_WhtBlk | 0.9%   |
| 18+_Ind      | 162    |
| % 18+_Ind    | 0.52%  |
| 18+_Asn      | 1355   |
| % 18+_Asn    | 4.37%  |
| 18+_Hwn      | 22     |
| % 18+_Hwn    | 0.07%  |
| 18+_Oth      | 766    |
| % 18+_Oth    | 2.47%  |

LEG21-39006-10  
 U.S. Bureau of the Census (Population Data), 2020

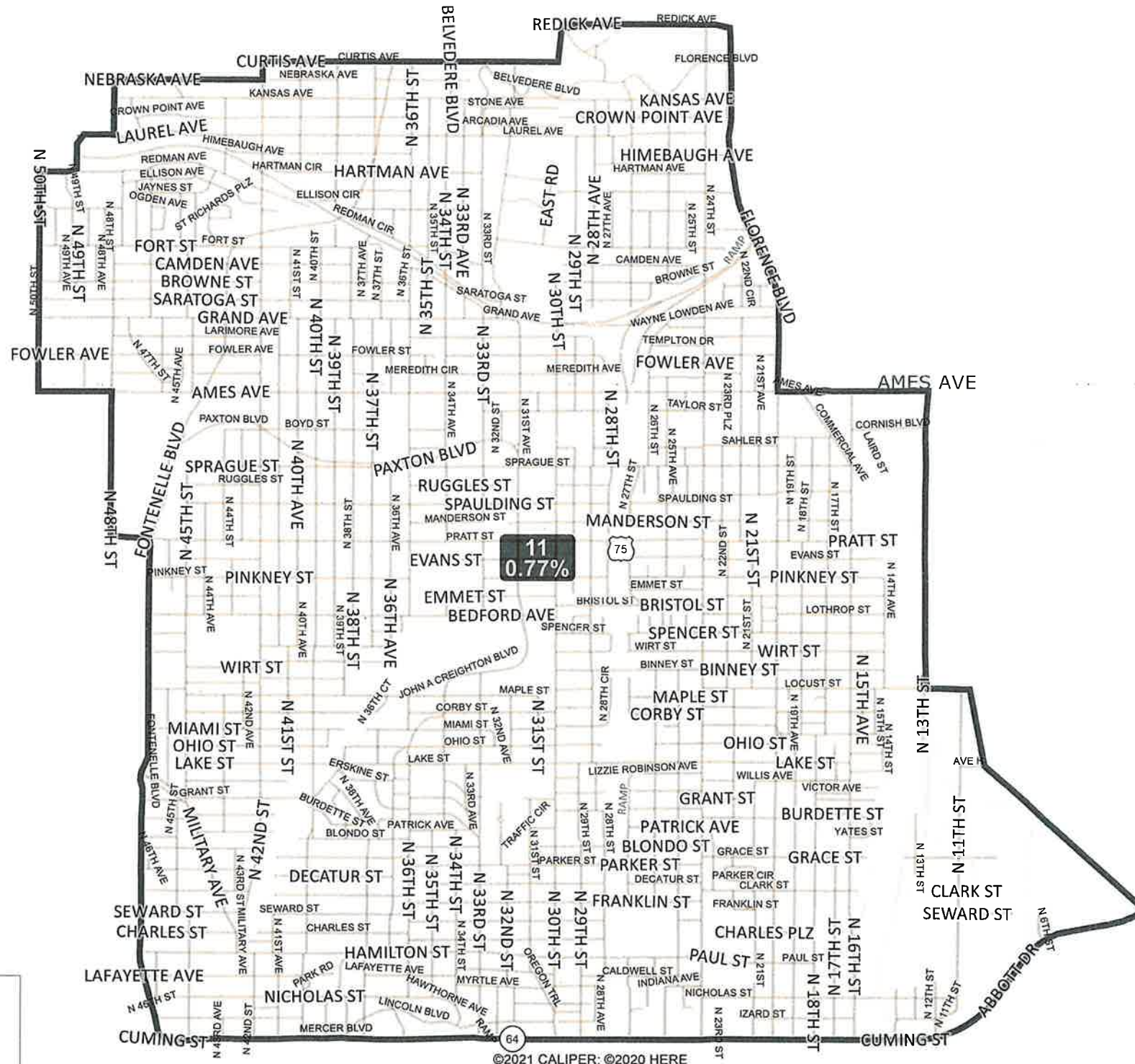


Created by - Legislative Research Office  
 Source - U.S. Census Bureau  
 Date - September 29 2021



# Nebraska Legislative District 11 - LB3 - Final Reading (2021)

LEG21-39006-11



## District 11 Statistics

| Field        | Value  |
|--------------|--------|
| District     | 11     |
| Population   | 40338  |
| Deviation    | 307    |
| % Deviation  | 0.77%  |
| 18+_Pop      | 27850  |
| % 18+_Pop    | 69.04% |
| 18+_Wht      | 7519   |
| % 18+_Wht    | 27%    |
| H18+_Pop     | 3736   |
| % H18+_Pop   | 13.41% |
| 18+_Blk      | 14097  |
| % 18+_Blk    | 50.62% |
| 18+_WhtBlk   | 382    |
| % 18+_WhtBlk | 1.37%  |
| 18+_Ind      | 475    |
| % 18+_Ind    | 1.71%  |
| 18+_Asn      | 1497   |
| % 18+_Asn    | 5.38%  |
| 18+_Hwn      | 27     |
| % 18+_Hwn    | 0.1%   |
| 18+_Oth      | 2235   |
| % 18+_Oth    | 8.03%  |

LEG21-39006-11  
U.S. Bureau of the Census (Population Data), 2020

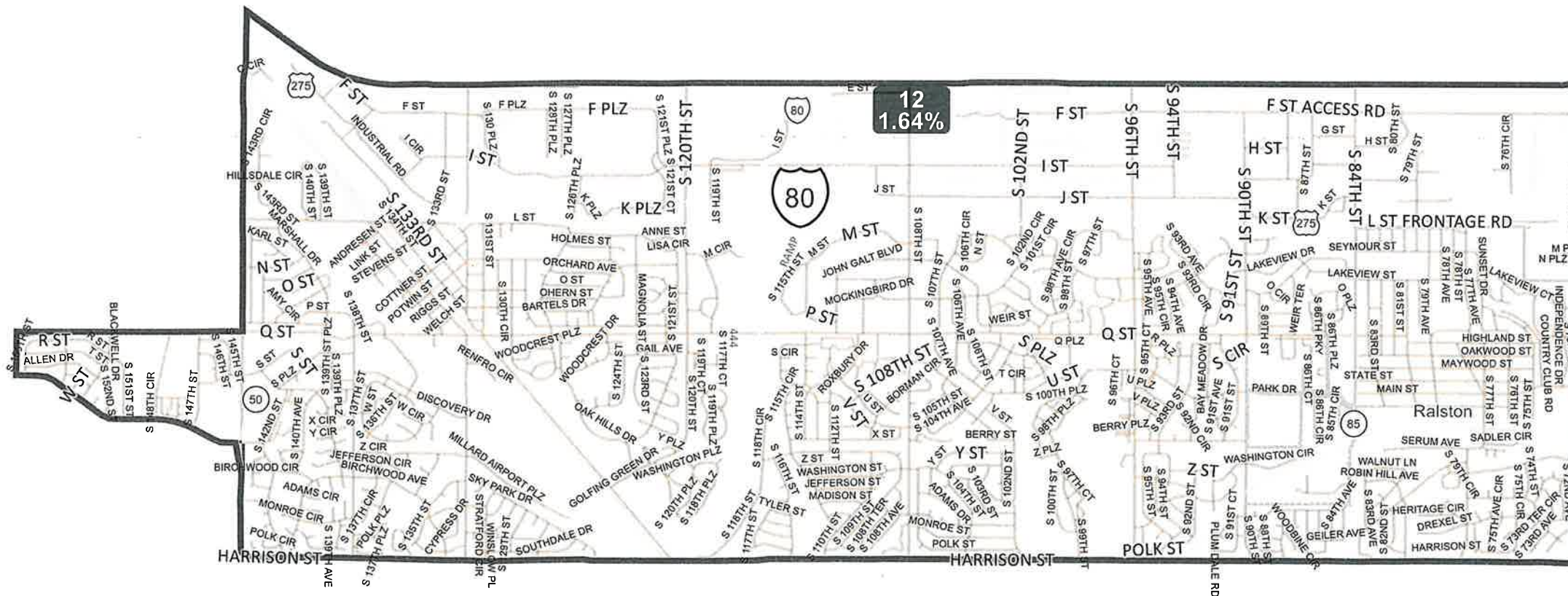


Created by - Legislative Research Office  
Source - U.S. Census Bureau  
Date - September 29 2021



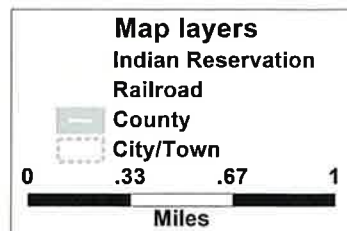
# Nebraska Legislative District 12 - LB3 - Final Reading (2021)

LEG21-39006-12



## District 12 Statistics

| Field        | Value  |
|--------------|--------|
| District     | 12     |
| Population   | 40689  |
| Deviation    | 658    |
| % Deviation  | 1.64%  |
| 18+_Pop      | 31802  |
| % 18+_Pop    | 78.16% |
| 18+_Wht      | 24990  |
| % 18+_Wht    | 78.58% |
| H18+_Pop     | 3671   |
| % H18+_Pop   | 11.54% |
| 18+_Blk      | 1464   |
| % 18+_Blk    | 4.6%   |
| 18+_WhtBlk   | 179    |
| % 18+_WhtBlk | 0.56%  |
| 18+_Ind      | 201    |
| % 18+_Ind    | 0.63%  |
| 18+_Asn      | 1123   |
| % 18+_Asn    | 3.53%  |
| 18+_Hwn      | 59     |
| % 18+_Hwn    | 0.19%  |
| 18+_Oth      | 1818   |
| % 18+_Oth    | 5.72%  |



©2021 CALIPER; ©2020 HERE

LEG21-39006-12  
 U.S. Bureau of the Census (Population Data), 2020

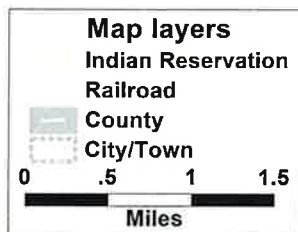
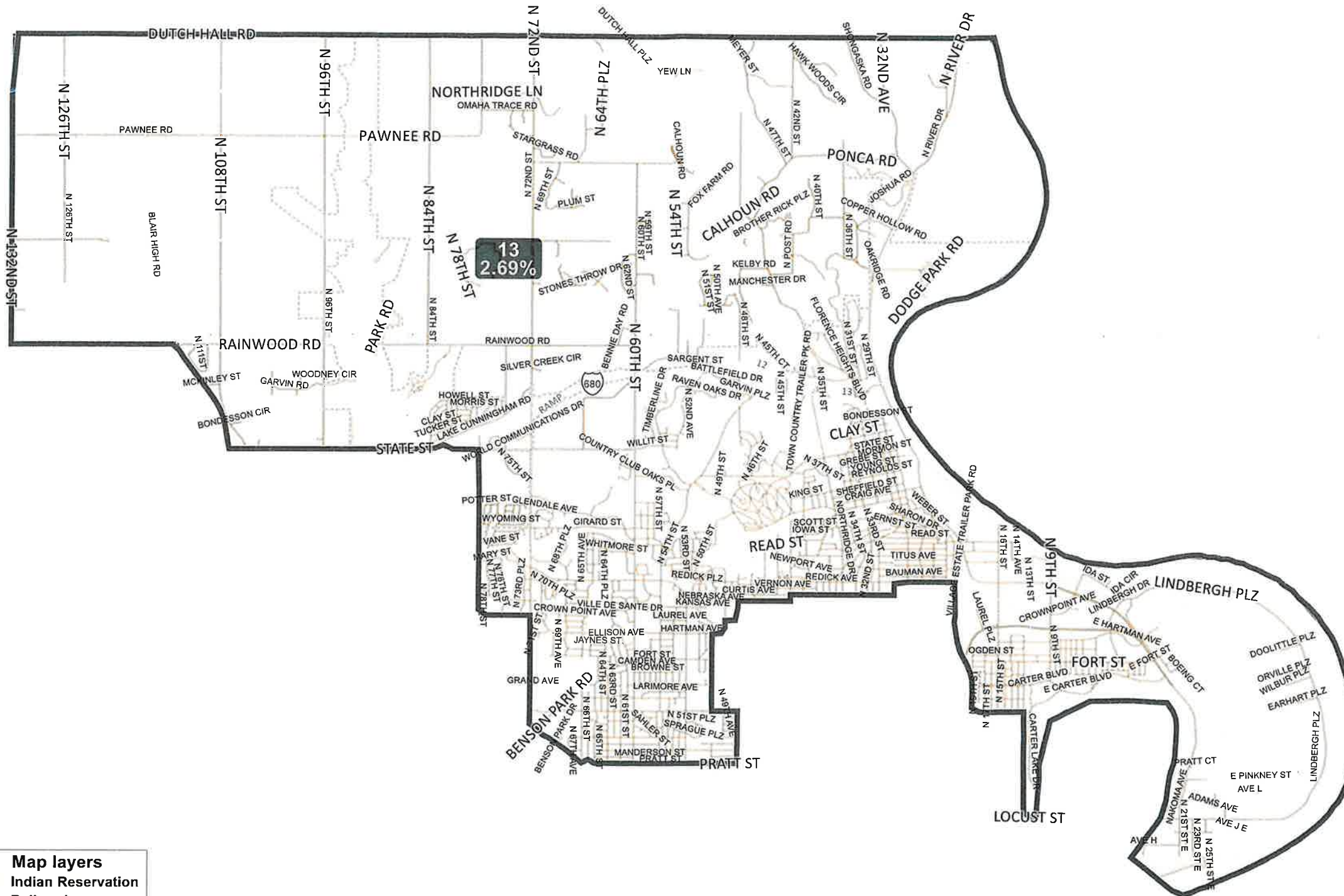


Created by - Legislative Research Office  
 Source - U.S. Census Bureau  
 Date - September 29 2021



# Nebraska Legislative District 13 - LB3 - Final Reading (2021)

LEG21-39006-13



©2021 CALIPER; ©2020 HERE

## District 13 Statistics

| Field        | Value  |
|--------------|--------|
| District     | 13     |
| Population   | 41106  |
| Deviation    | 1,075  |
| % Deviation  | 2.69%  |
| 18+_Pop      | 30252  |
| % 18+_Pop    | 73.6%  |
| 18+_Wht      | 16169  |
| % 18+_Wht    | 53.45% |
| H18+_Pop     | 2253   |
| % H18+_Pop   | 7.45%  |
| 18+_Blk      | 8262   |
| % 18+_Blk    | 27.31% |
| 18+_WhtBlk   | 290    |
| % 18+_WhtBlk | 0.96%  |
| 18+_Ind      | 355    |
| % 18+_Ind    | 1.17%  |
| 18+_Asn      | 2564   |
| % 18+_Asn    | 8.48%  |
| 18+_Hwn      | 21     |
| % 18+_Hwn    | 0.07%  |
| 18+_Oth      | 1231   |
| % 18+_Oth    | 4.07%  |

LEG21-39006-13  
 U.S. Bureau of the Census (Population Data), 2020

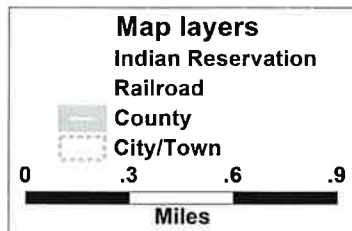


Created by - Legislative Research Office  
 Source - U.S. Census Bureau  
 Date - September 29 2021



# Nebraska Legislative District 14 - LB3 - Final Reading (2021)

LEG21-39006-14



©2021 CALIPER; ©2020 HERE

## District 14 Statistics

| Field        | Value  |
|--------------|--------|
| District     | 14     |
| Population   | 40857  |
| Deviation    | 826    |
| % Deviation  | 2.06%  |
| 18+_Pop      | 30551  |
| % 18+_Pop    | 74.78% |
| 18+_Wht      | 25677  |
| % 18+_Wht    | 84.05% |
| H18+_Pop     | 2328   |
| % H18+_Pop   | 7.62%  |
| 18+_Blk      | 1122   |
| % 18+_Blk    | 3.67%  |
| 18+_WhtBlk   | 209    |
| % 18+_WhtBlk | 0.68%  |
| 18+_Ind      | 129    |
| % 18+_Ind    | 0.42%  |
| 18+_Asn      | 932    |
| % 18+_Asn    | 3.05%  |
| 18+_Hwn      | 20     |
| % 18+_Hwn    | 0.07%  |
| 18+_Oth      | 865    |
| % 18+_Oth    | 2.83%  |

LEG21-39006-14  
 U.S. Bureau of the Census (Population Data), 2020

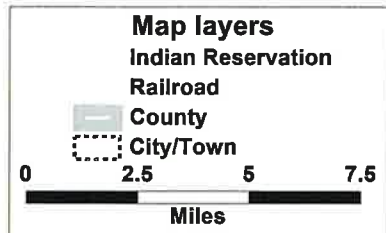
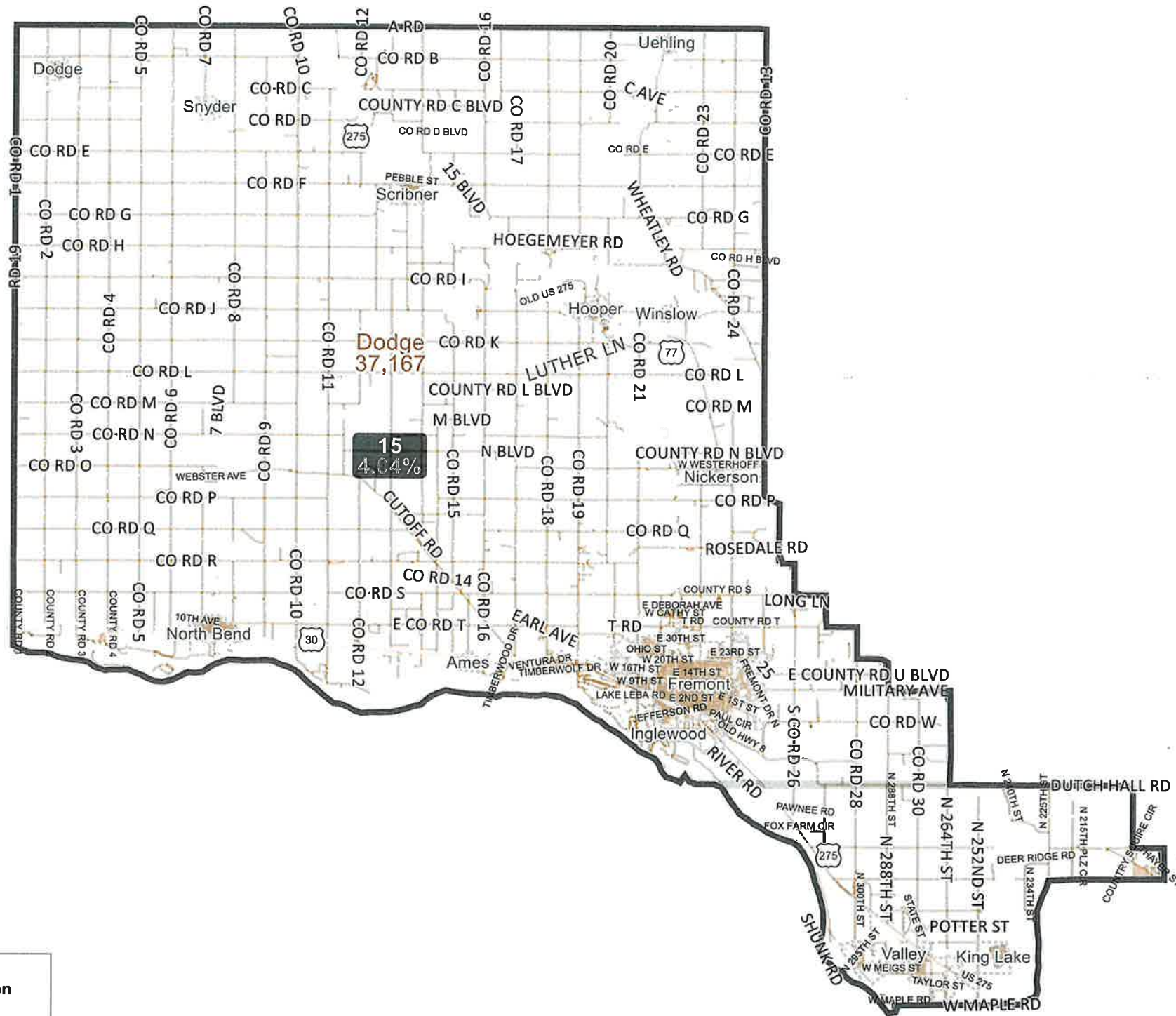


Created by - Legislative Research Office  
 Source - U.S. Census Bureau  
 Date - September 29 2021



# Nebraska Legislative District 15 - LB3 - Final Reading (2021)

LEG21-39006-15



©2021 CALIPER; ©2020 HERE

## District 15 Statistics

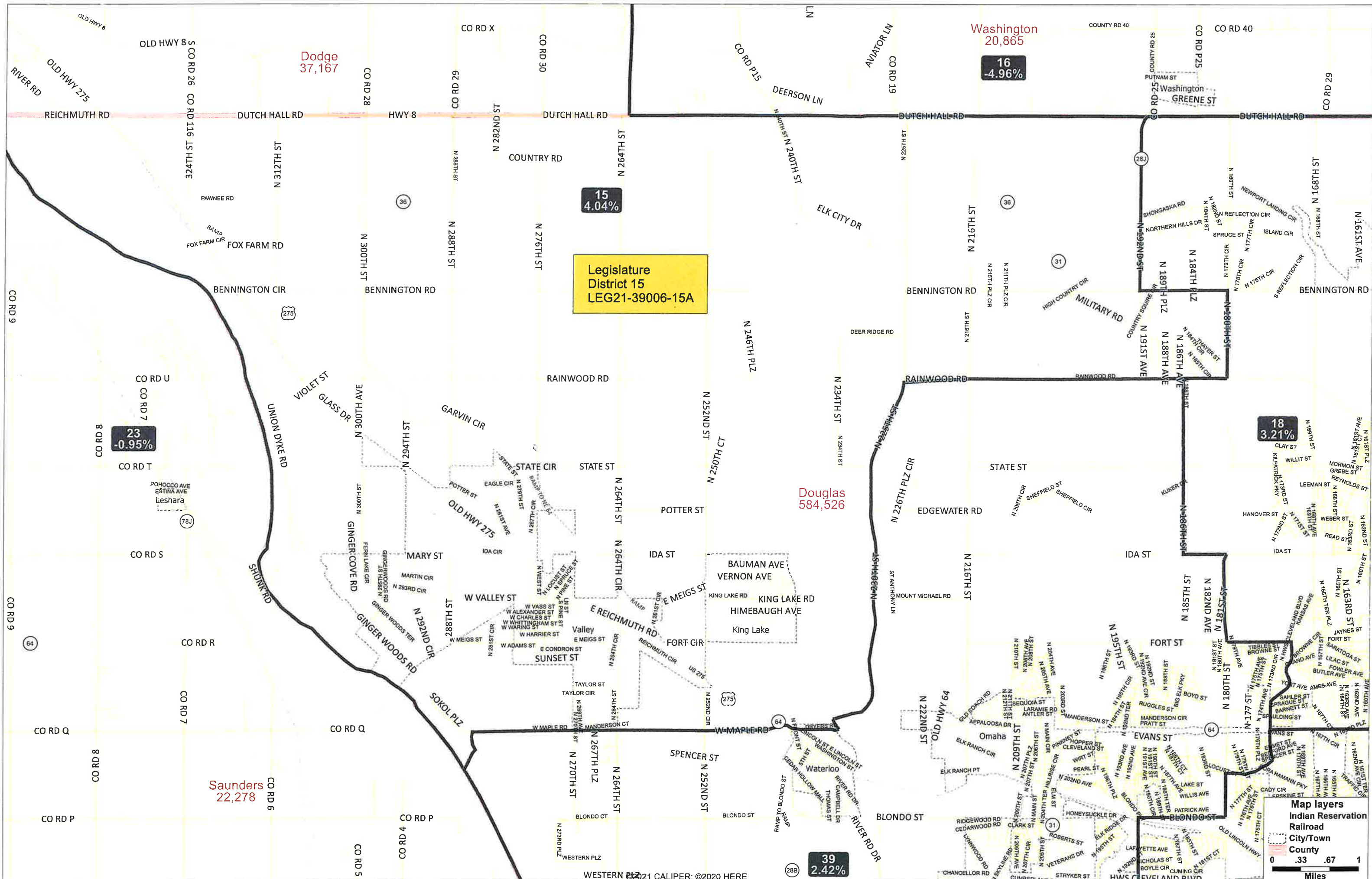
| Field        | Value  |
|--------------|--------|
| District     | 15     |
| Population   | 41650  |
| Deviation    | 1,619  |
| % Deviation  | 4.04%  |
| 18+_Pop      | 31477  |
| % 18+_Pop    | 75.58% |
| 18+_Wht      | 27132  |
| % 18+_Wht    | 86.2%  |
| H18+_Pop     | 3707   |
| % H18+_Pop   | 11.78% |
| 18+_Blk      | 208    |
| % 18+_Blk    | 0.66%  |
| 18+_WhtBlk   | 66     |
| % 18+_WhtBlk | 0.21%  |
| 18+_Ind      | 254    |
| % 18+_Ind    | 0.81%  |
| 18+_Asn      | 179    |
| % 18+_Asn    | 0.57%  |
| 18+_Hwn      | 15     |
| % 18+_Hwn    | 0.05%  |
| 18+_Oth      | 2032   |
| % 18+_Oth    | 6.46%  |

LEG21-39006-15  
U.S. Bureau of the Census (Population Data), 2020



Created by - Legislative Research Office  
Source - U.S. Census Bureau  
Date - September 29 2021





**Legislature  
District 15  
LEG21-39006-15A**

Washington  
20,865  
16  
4.96%

15  
4.04%

Douglas  
584,526  
18  
3.21%

23  
-0.95%

Saunders  
22,278

39  
2.42%

**Map layers**

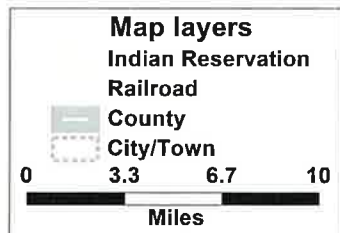
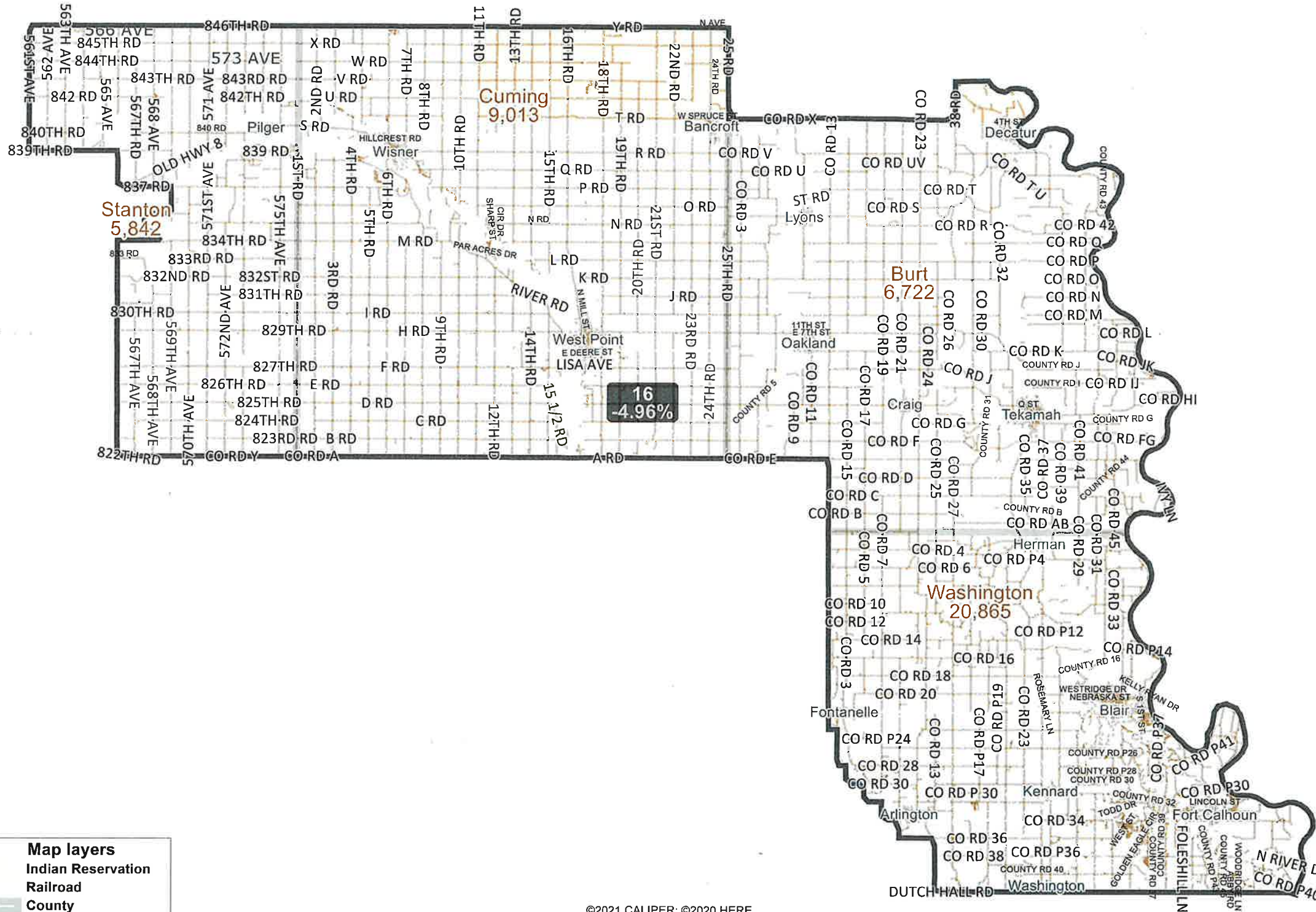
- Indian Reservation
- Railroad
- City/Town
- County

0 .33 .67 1  
Miles



# Nebraska Legislative District 16 - LB3 - Final Reading (2021)

LEG21-39006-16



©2021 CALIPER; ©2020 HERE

## District 16 Statistics

| Field        | Value  |
|--------------|--------|
| District     | 16     |
| Population   | 38045  |
| Deviation    | -1,986 |
| % Deviation  | -4.96% |
| 18+_Pop      | 28935  |
| % 18+_Pop    | 76.05% |
| 18+_Wht      | 27021  |
| % 18+_Wht    | 93.39% |
| H18+_Pop     | 1162   |
| % H18+_Pop   | 4.02%  |
| 18+_Blk      | 83     |
| % 18+_Blk    | 0.29%  |
| 18+_WhtBlk   | 81     |
| % 18+_WhtBlk | 0.28%  |
| 18+_Ind      | 155    |
| % 18+_Ind    | 0.54%  |
| 18+_Asn      | 107    |
| % 18+_Asn    | 0.37%  |
| 18+_Hwn      | 22     |
| % 18+_Hwn    | 0.08%  |
| 18+_Oth      | 635    |
| % 18+_Oth    | 2.19%  |

LEG21-39006-16  
U.S. Bureau of the Census (Population Data), 2020



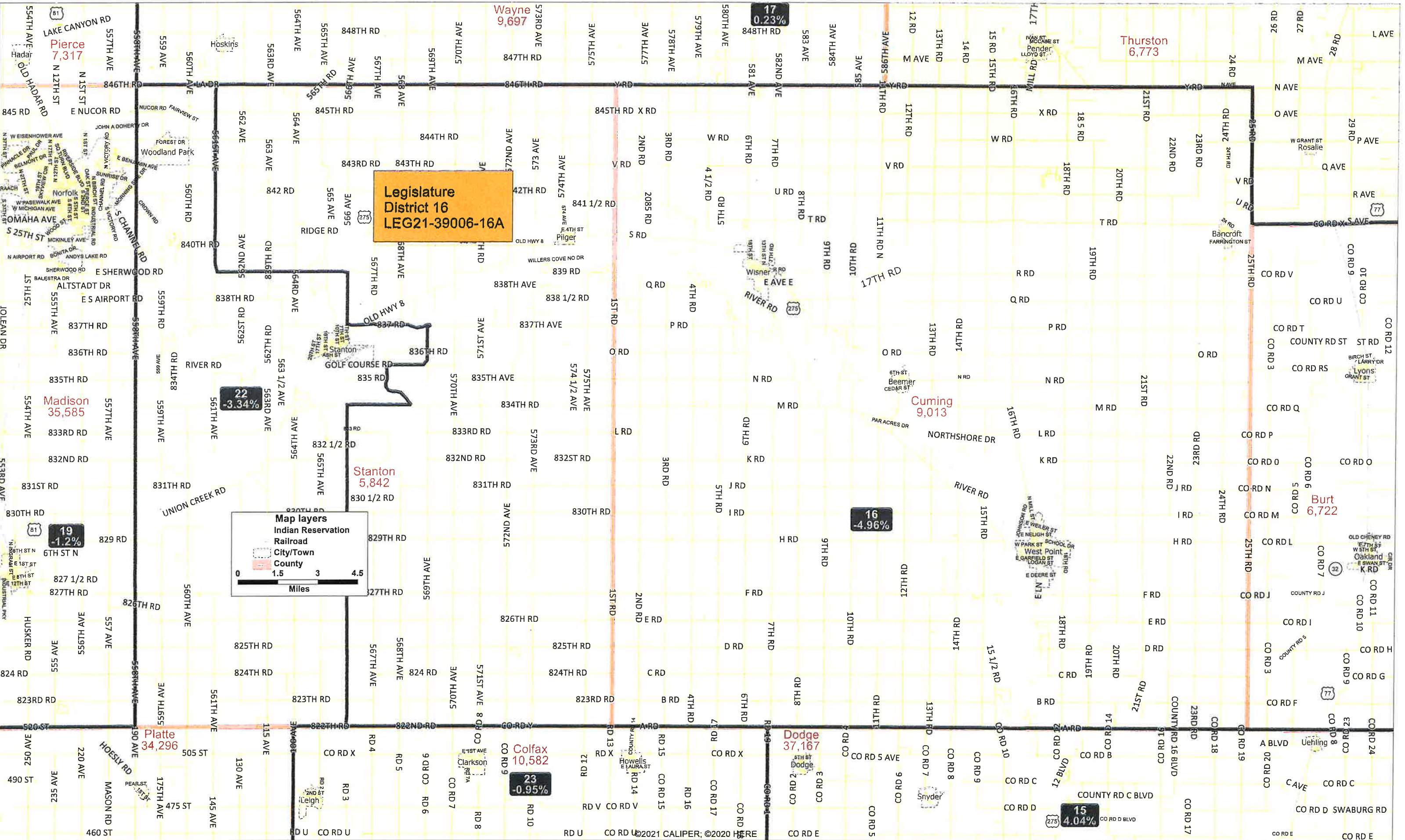
Created by - Legislative Research Office  
Source - U.S. Census Bureau  
Date - September 29 2021



**Legislature District 16**  
**LEG21-39006-16A**

**Map layers**  
Indian Reservation  
Railroad  
City/Town  
County

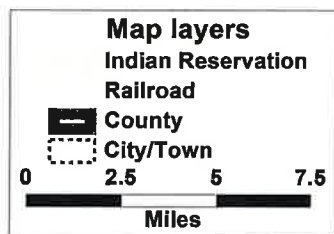
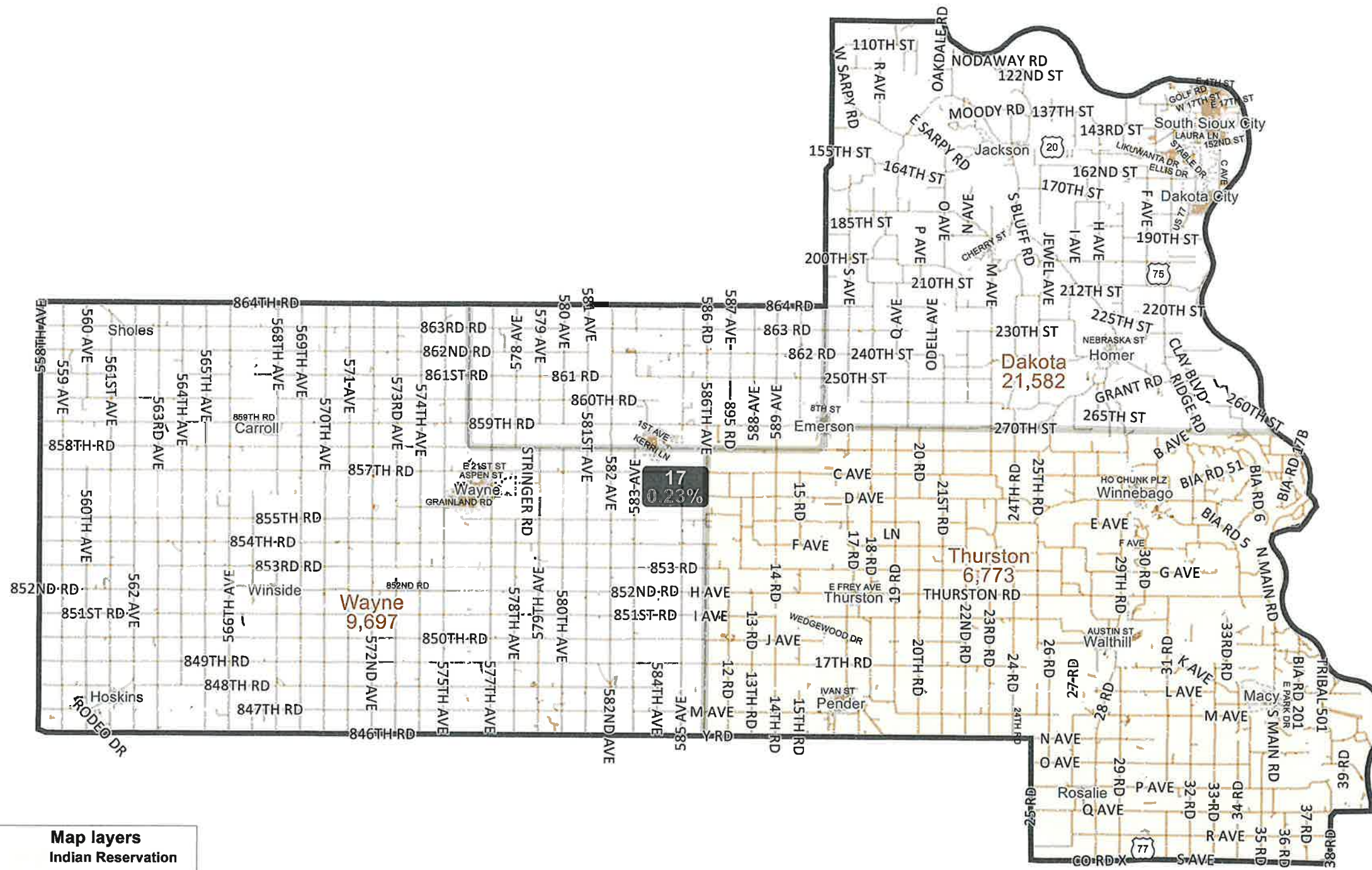
Miles





# Nebraska Legislative District 17 - LB3 - Final Reading (2021)

LEG21-39006-17



©2021 CALIPER; ©2020 HERE

## District 17 Statistics

| Field        | Value  |
|--------------|--------|
| District     | 17     |
| Population   | 40122  |
| Deviation    | 91     |
| % Deviation  | 0.23%  |
| 18+_Pop      | 29050  |
| % 18+_Pop    | 72.4%  |
| 18+_Wht      | 18076  |
| % 18+_Wht    | 62.22% |
| H18+_Pop     | 6671   |
| % H18+_Pop   | 22.96% |
| 18+_Blk      | 1377   |
| % 18+_Blk    | 4.74%  |
| 18+_WhtBlk   | 92     |
| % 18+_WhtBlk | 0.32%  |
| 18+_Ind      | 2804   |
| % 18+_Ind    | 9.65%  |
| 18+_Asn      | 585    |
| % 18+_Asn    | 2.01%  |
| 18+_Hwn      | 101    |
| % 18+_Hwn    | 0.35%  |
| 18+_Oth      | 3482   |
| % 18+_Oth    | 11.99% |

LEG21-39006-17  
U.S. Bureau of the Census (Population Data), 2020

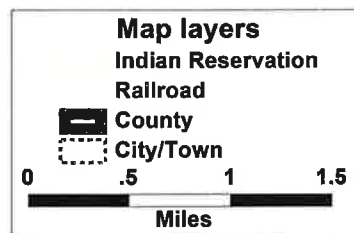
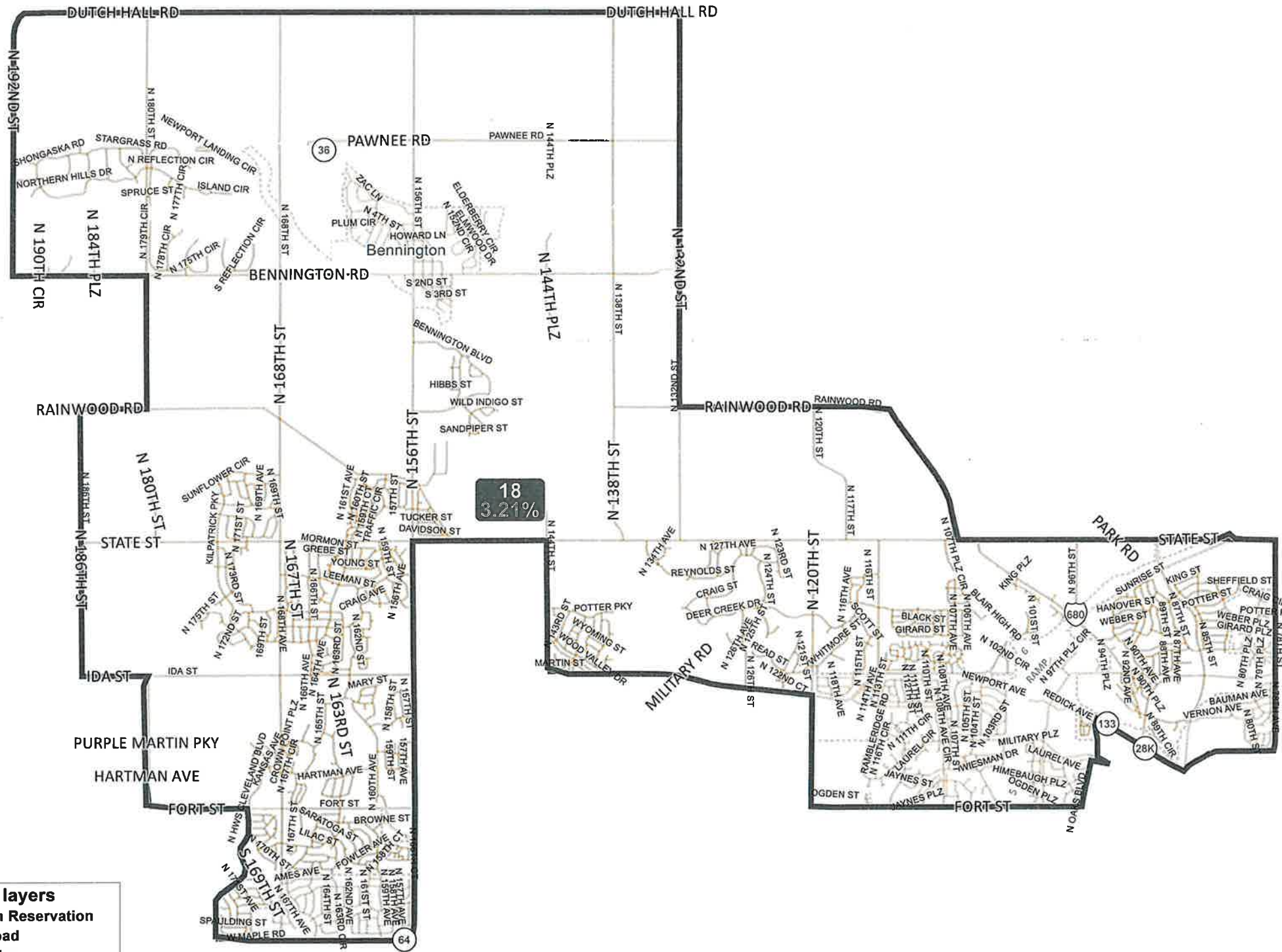


Created by - Legislative Research Office  
Source - U.S. Census Bureau  
Date - September 29 2021



# Nebraska Legislative District 18 - LB3 - Final Reading (2021)

LEG21-39006-18



©2021 CALIPER; ©2020 HERE

## District 18 Statistics

| Field        | Value  |
|--------------|--------|
| District     | 18     |
| Population   | 41317  |
| Deviation    | 1,286  |
| % Deviation  | 3.21%  |
| 18+_Pop      | 29280  |
| % 18+_Pop    | 70.87% |
| 18+_Wht      | 21752  |
| % 18+_Wht    | 74.29% |
| H18+_Pop     | 1519   |
| % H18+_Pop   | 5.19%  |
| 18+_Blk      | 3331   |
| % 18+_Blk    | 11.38% |
| 18+_WhtBlk   | 237    |
| % 18+_WhtBlk | 0.81%  |
| 18+_Ind      | 149    |
| % 18+_Ind    | 0.51%  |
| 18+_Asn      | 1876   |
| % 18+_Asn    | 6.41%  |
| 18+_Hwn      | 23     |
| % 18+_Hwn    | 0.08%  |
| 18+_Oth      | 666    |
| % 18+_Oth    | 2.27%  |

LEG21-39006-18  
 U.S. Bureau of the Census (Population Data), 2020

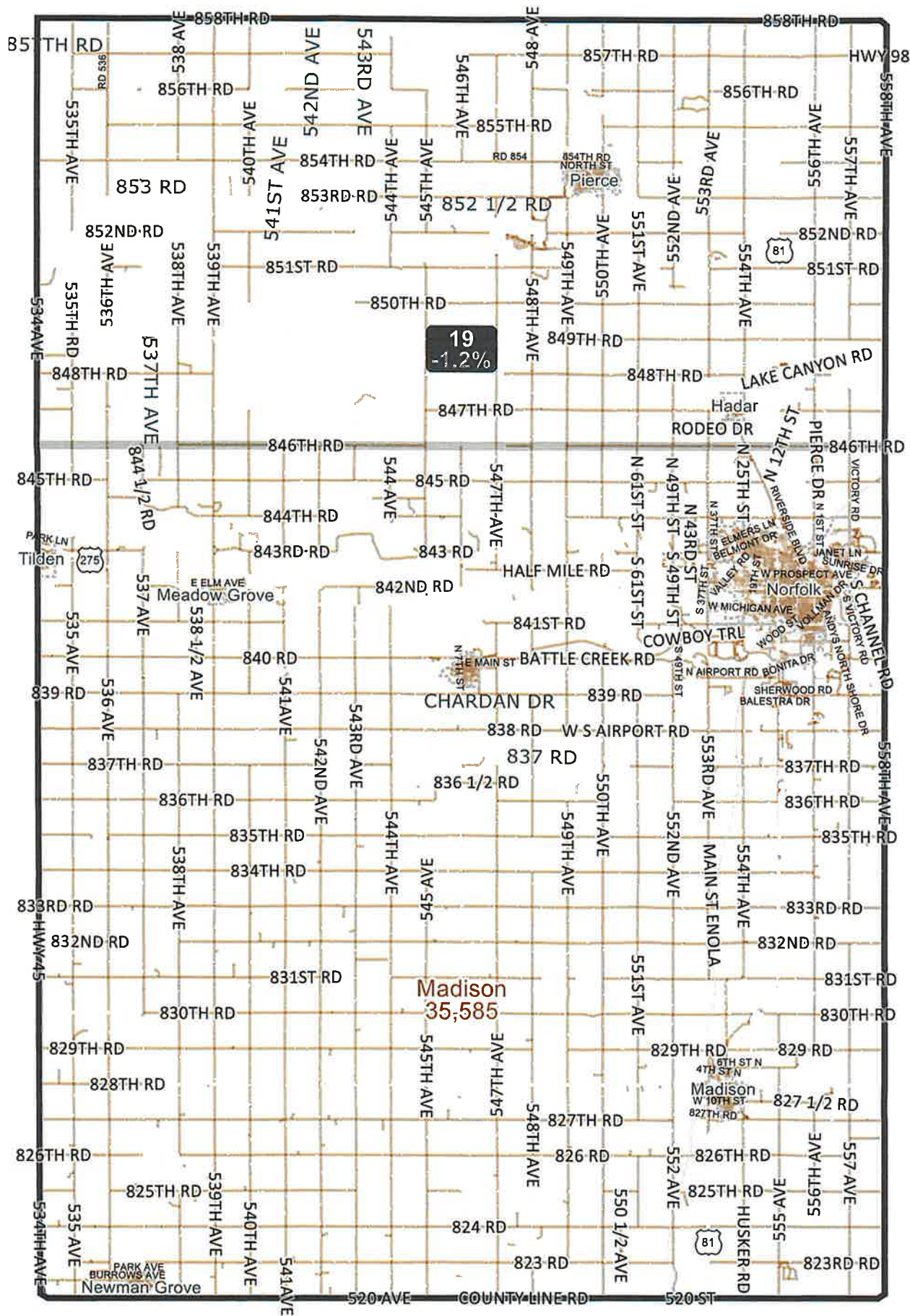


Created by - Legislative Research Office  
 Source - U.S. Census Bureau  
 Date - September 29 2021



# Nebraska Legislative District 19 - LB3 - Final Reading (2021)

LEG21-39006-19



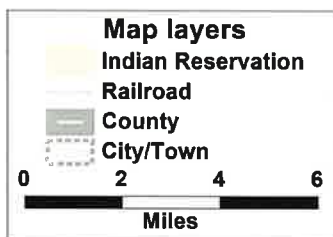
## District 19 Statistics

| Field        | Value  |
|--------------|--------|
| District     | 19     |
| Population   | 39550  |
| Deviation    | -481   |
| % Deviation  | -1.2%  |
| 18+_Pop      | 29672  |
| % 18+_Pop    | 75.02% |
| 18+_Wht      | 25293  |
| % 18+_Wht    | 85.24% |
| H18+_Pop     | 3467   |
| % H18+_Pop   | 11.68% |
| 18+_Blk      | 309    |
| % 18+_Blk    | 1.04%  |
| 18+_WhtBlk   | 64     |
| % 18+_WhtBlk | 0.22%  |
| 18+_Ind      | 335    |
| % 18+_Ind    | 1.13%  |
| 18+_Asn      | 325    |
| % 18+_Asn    | 1.1%   |
| 18+_Hwn      | 9      |
| % 18+_Hwn    | 0.03%  |
| 18+_Oth      | 1756   |
| % 18+_Oth    | 5.92%  |

LEG21-39006-19  
U.S. Bureau of the Census  
(Population Data), 2020

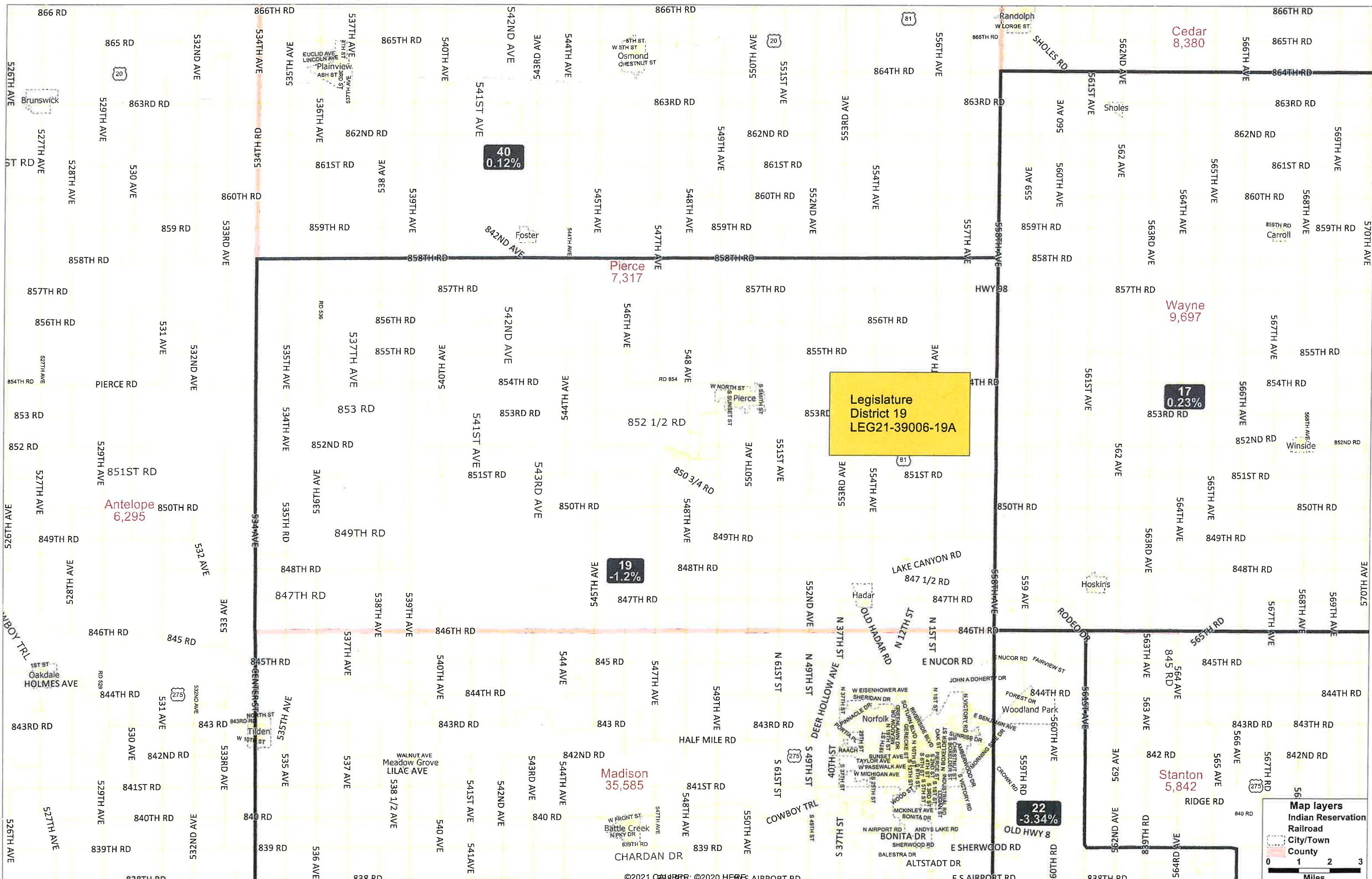


Created by - Legislative Research Office  
Source - U.S. Census Bureau  
Date - September 29, 2021



©2021 CALIPER; ©2020 HERE

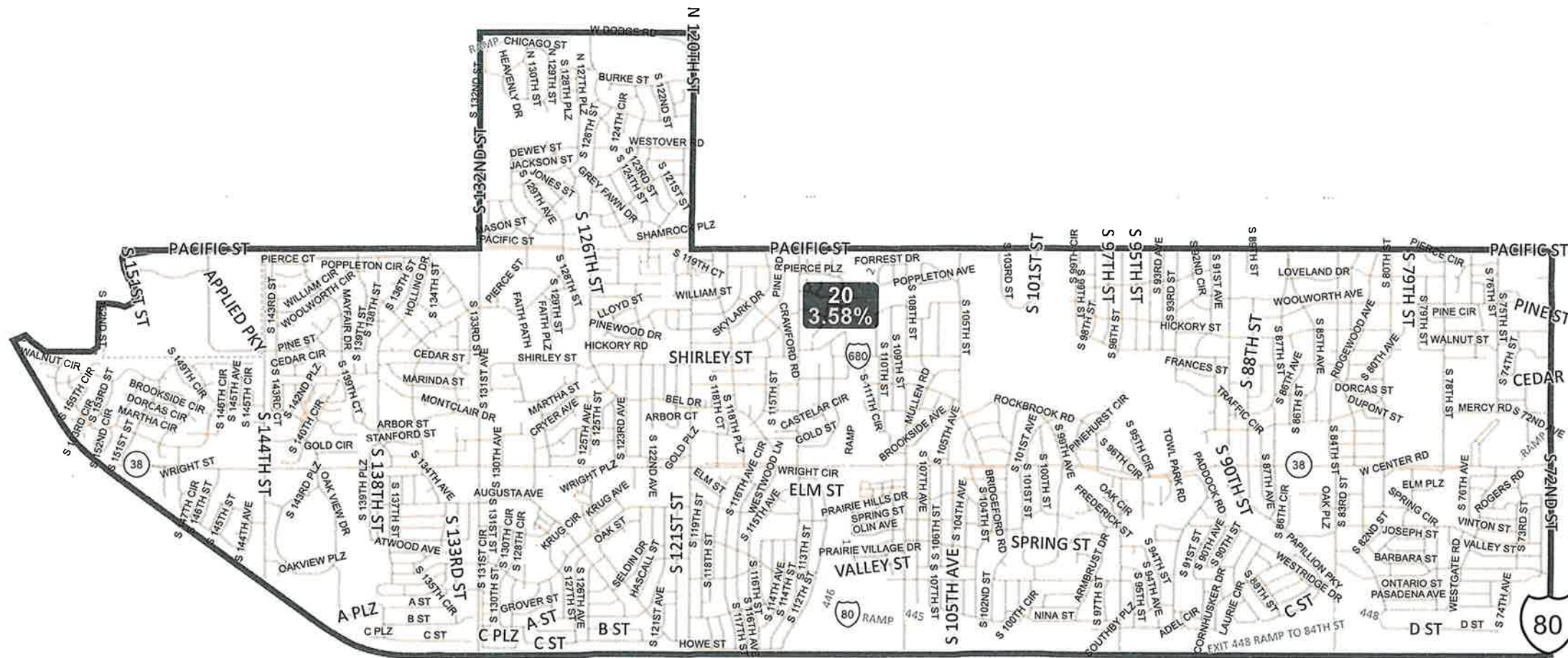






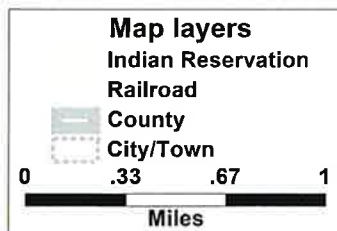
# Nebraska Legislative District 20 - LB3 - Final Reading (2021)

LEG21-39006-20



## District 20 Statistics

| Field        | Value  |
|--------------|--------|
| District     | 20     |
| Population   | 41464  |
| Deviation    | 1,433  |
| % Deviation  | 3.58%  |
| 18+_Pop      | 31968  |
| % 18+_Pop    | 77.1%  |
| 18+_Wht      | 27686  |
| % 18+_Wht    | 86.61% |
| H18+_Pop     | 1753   |
| % H18+_Pop   | 5.48%  |
| 18+_Blk      | 998    |
| % 18+_Blk    | 3.12%  |
| 18+_WhtBlk   | 130    |
| % 18+_WhtBlk | 0.41%  |
| 18+_Ind      | 127    |
| % 18+_Ind    | 0.4%   |
| 18+_Asn      | 865    |
| % 18+_Asn    | 2.71%  |
| 18+_Hwn      | 31     |
| % 18+_Hwn    | 0.1%   |
| 18+_Oth      | 679    |
| % 18+_Oth    | 2.12%  |



©2021 CALIPER; ©2020 HERE

LEG21-39006-20  
 U.S. Bureau of the Census (Population Data), 2020



Created by - Legislative Research Office  
 Source - U.S. Census Bureau  
 Date - September 29 2021



# Nebraska Legislative District 21 - LB3 - Final Reading (2021)

LEG21-39006-21

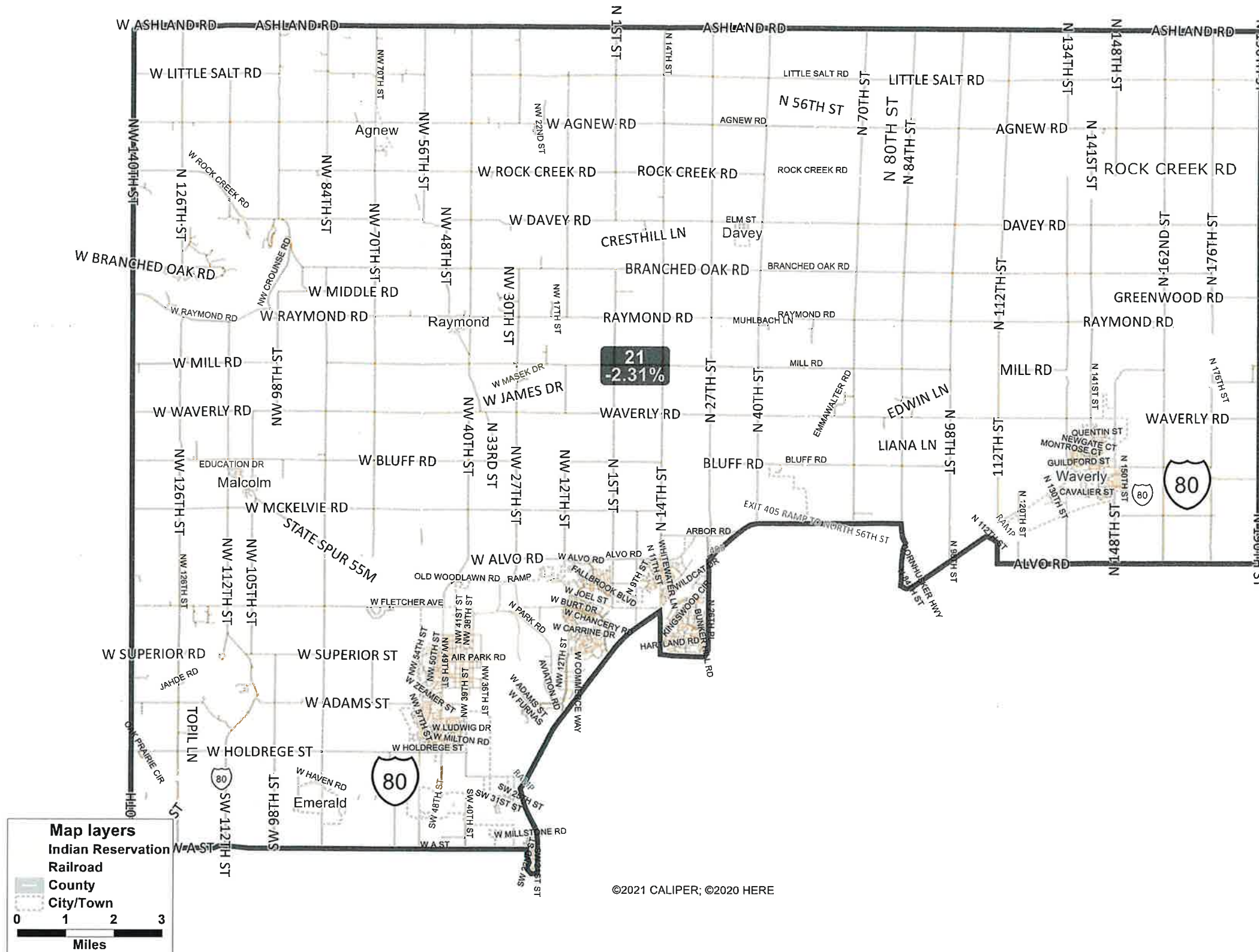
## District 21 Statistics

| Field        | Value  |
|--------------|--------|
| District     | 21     |
| Population   | 39105  |
| Deviation    | -926   |
| % Deviation  | -2.31% |
| 18+_Pop      | 28418  |
| % 18+_Pop    | 72.67% |
| 18+_Wht      | 23589  |
| % 18+_Wht    | 83.01% |
| H18+_Pop     | 1537   |
| % H18+_Pop   | 5.41%  |
| 18+_Blk      | 977    |
| % 18+_Blk    | 3.44%  |
| 18+_WhtBlk   | 167    |
| % 18+_WhtBlk | 0.59%  |
| 18+_Ind      | 174    |
| % 18+_Ind    | 0.61%  |
| 18+_Asn      | 1673   |
| % 18+_Asn    | 5.89%  |
| 18+_Hwn      | 21     |
| % 18+_Hwn    | 0.07%  |
| 18+_Oth      | 626    |
| % 18+_Oth    | 2.2%   |

LEG21-39006-21  
U.S. Bureau of the Census (Population Data), 2020



Created by - Legislative Research Office  
Source - U.S. Census Bureau  
Date - September 29 2021



**Map layers**

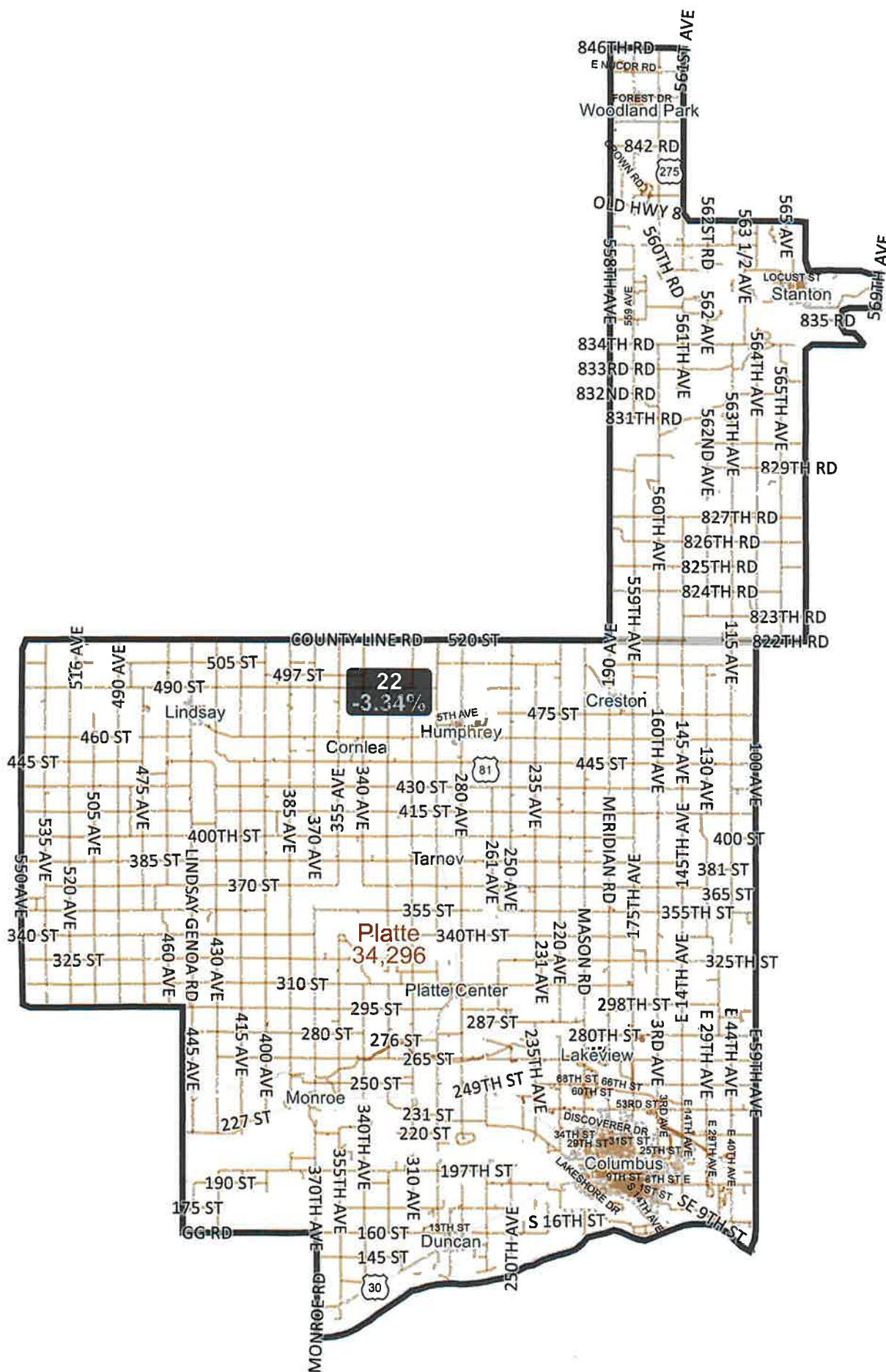
- Indian Reservation
- Railroad
- County
- City/Town

Miles

©2021 CALIPER; ©2020 HERE

# Nebraska Legislative District 22 - LB3 - Final Reading (2021)

LEG21-39006-22



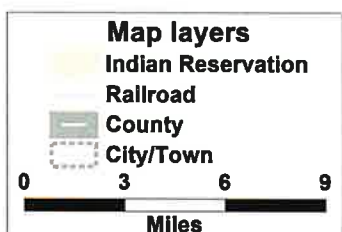
## District 22 Statistics

| Field        | Value  |
|--------------|--------|
| District     | 22     |
| Population   | 38693  |
| Deviation    | -1,338 |
| % Deviation  | -3.34% |
| 18+_Pop      | 28527  |
| % 18+_Pop    | 73.73% |
| 18+_Wht      | 23445  |
| % 18+_Wht    | 82.19% |
| H18+_Pop     | 4769   |
| % H18+_Pop   | 16.72% |
| 18+_Blk      | 268    |
| % 18+_Blk    | 0.94%  |
| 18+_WhtBlk   | 62     |
| % 18+_WhtBlk | 0.22%  |
| 18+_Ind      | 203    |
| % 18+_Ind    | 0.71%  |
| 18+_Asn      | 161    |
| % 18+_Asn    | 0.56%  |
| 18+_Hwn      | 5      |
| % 18+_Hwn    | 0.02%  |
| 18+_Oth      | 2476   |
| % 18+_Oth    | 8.68%  |

LEG21-39006-22  
U.S. Bureau of the Census  
(Population Data), 2020

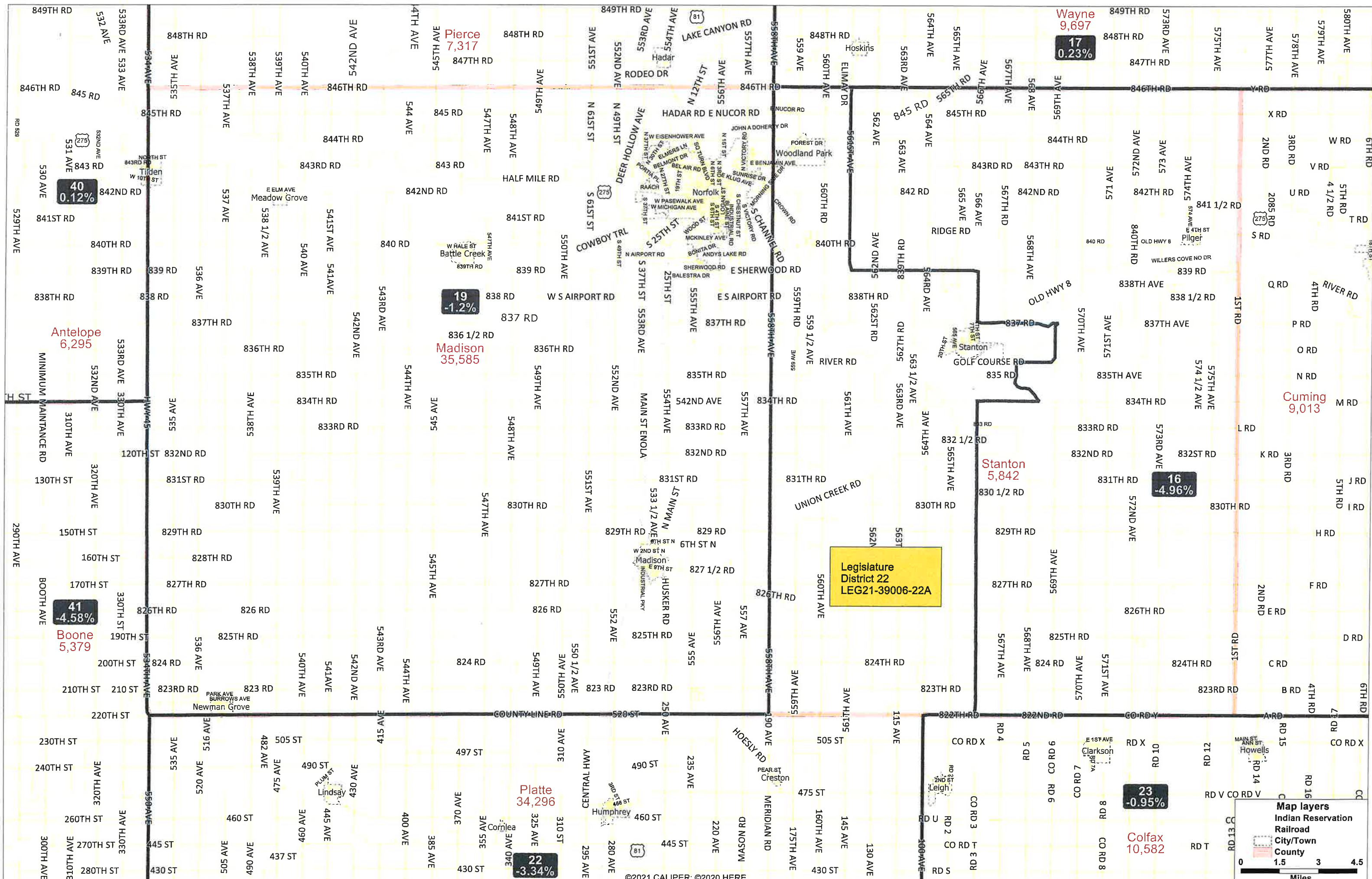


Created by - Legislative Research Office  
Source - U.S. Census Bureau  
Date - September 29, 2021



©2021 CALIPER; ©2020 HERE





40  
0.12%

19  
-1.2%

17  
0.23%

16  
-4.96%

23  
-0.95%

22  
-3.34%

Pierce  
7,317

Madison  
35,585

Wayne  
9,697

Antelope  
6,295

41  
-4.58%

Boone  
5,379

Platte  
34,296

Cuming  
9,013

Colfax  
10,582

Legislature  
District 22  
LEG21-39006-22A

**Map layers**

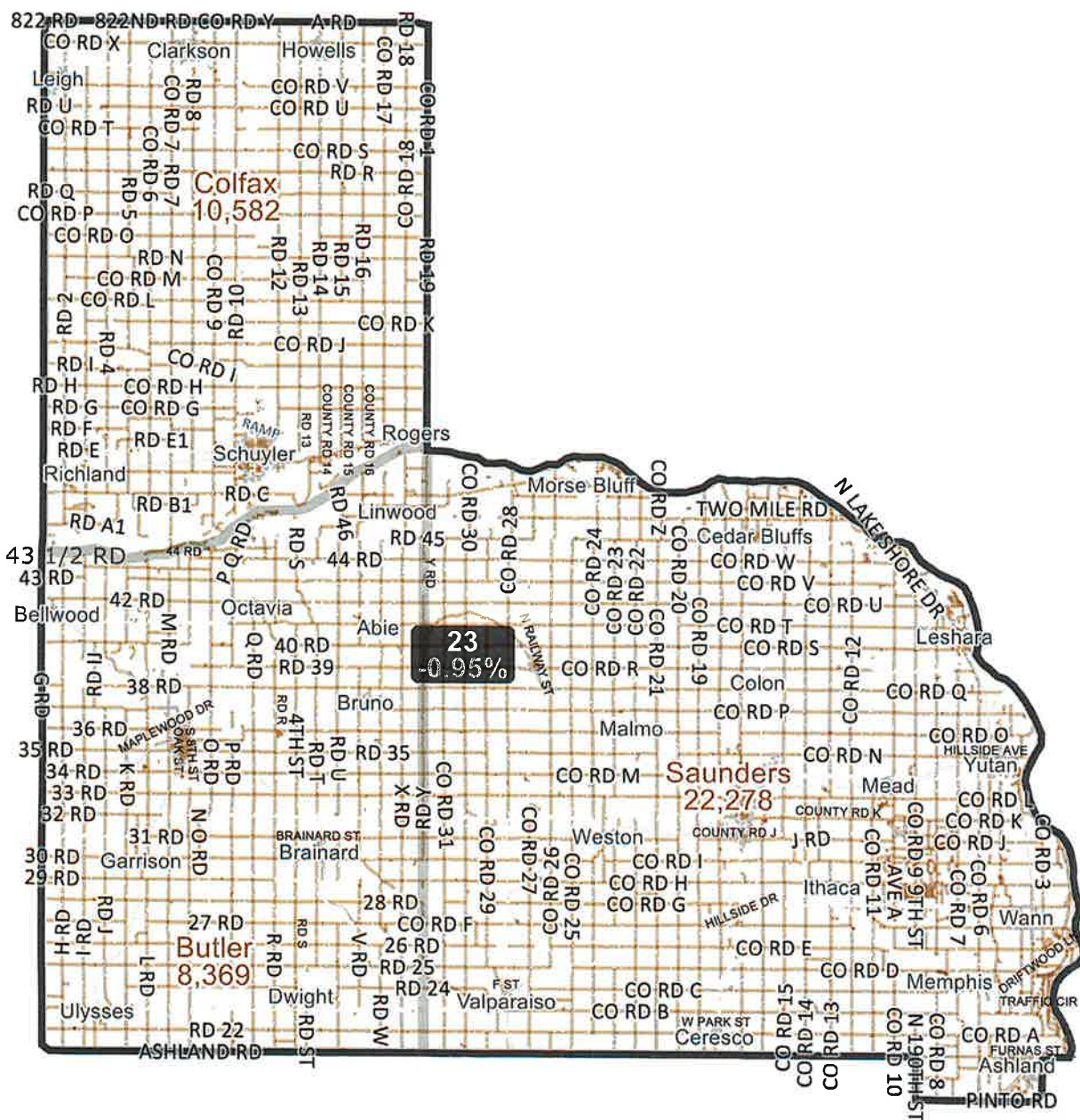
- Indian Reservation
- Railroad
- City/Town
- County

0 1.5 3 4.5  
Miles

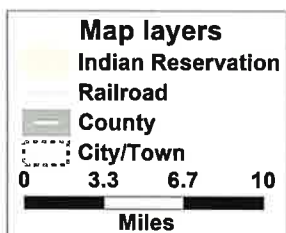


# Nebraska Legislative District 23 - LB3 - Final Reading (2021)

LEG21-39006-23



Wayne Plan D2-Lnocaster View  
9/09/2021



©2021 CALIPER; ©2020 HERE

## District 23 Statistics

| Field        | Value  |
|--------------|--------|
| District     | 23     |
| Population   | 39651  |
| Deviation    | -380   |
| % Deviation  | -0.95% |
| 18+_Pop      | 29126  |
| % 18+_Pop    | 73.46% |
| 18+_Wht      | 24894  |
| % 18+_Wht    | 85.47% |
| H18+_Pop     | 3560   |
| % H18+_Pop   | 12.22% |
| 18+_Blk      | 332    |
| % 18+_Blk    | 1.14%  |
| 18+_WhtBlk   | 60     |
| % 18+_WhtBlk | 0.21%  |
| 18+_Ind      | 264    |
| % 18+_Ind    | 0.91%  |
| 18+_Asn      | 103    |
| % 18+_Asn    | 0.35%  |
| 18+_Hwn      | 1      |
| % 18+_Hwn    | 0%     |
| 18+_Oth      | 2183   |
| % 18+_Oth    | 7.5%   |

LEG21-39006-23  
U.S. Bureau of the Census  
(Population Data), 2020

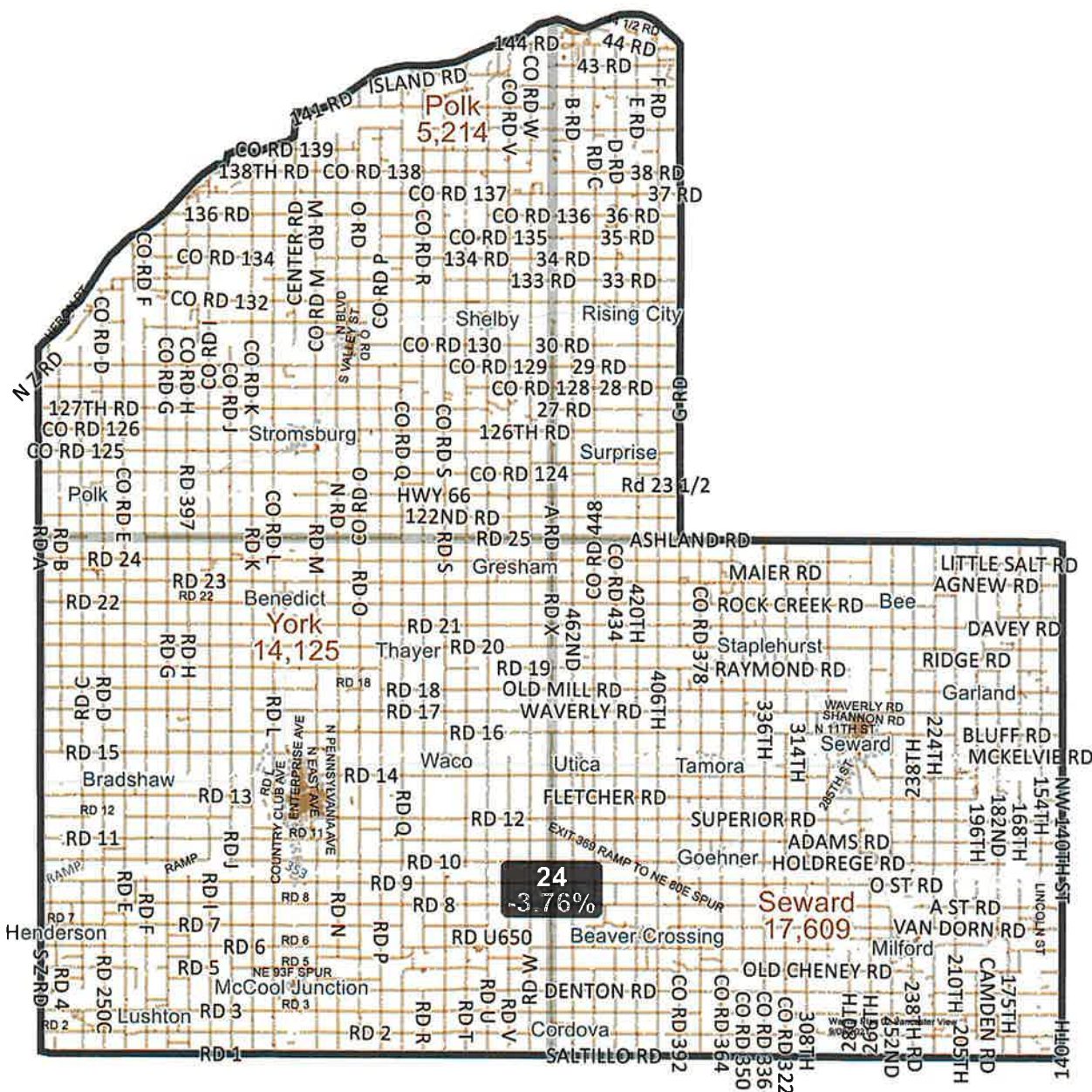


Created by - Legislative Research Office  
Source - U.S. Census Bureau  
Date - September 29, 2021



# Nebraska Legislative District 24 - LB3 - Final Reading (2021)

LEG21-39006-24



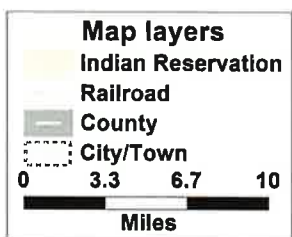
## District 24 Statistics

| Field        | Value  |
|--------------|--------|
| District     | 24     |
| Population   | 38526  |
| Deviation    | -1,505 |
| % Deviation  | -3.76% |
| 18+_Pop      | 29586  |
| % 18+_Pop    | 76.79% |
| 18+_Wht      | 27673  |
| % 18+_Wht    | 93.53% |
| H18+_Pop     | 1059   |
| % H18+_Pop   | 3.58%  |
| 18+_Blk      | 222    |
| % 18+_Blk    | 0.75%  |
| 18+_WhtBlk   | 68     |
| % 18+_WhtBlk | 0.23%  |
| 18+_Ind      | 122    |
| % 18+_Ind    | 0.41%  |
| 18+_Asn      | 130    |
| % 18+_Asn    | 0.44%  |
| 18+_Hwn      | 5      |
| % 18+_Hwn    | 0.02%  |
| 18+_Oth      | 496    |
| % 18+_Oth    | 1.68%  |

LEG21-39006-24  
 U.S. Bureau of the Census  
 (Population Data), 2020

**LEGISLATIVE RESEARCH OFFICE**

Created by - Legislative Research Office  
 Source - U.S. Census Bureau  
 Date - September 29, 2021

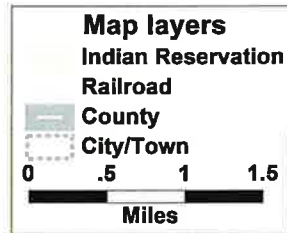
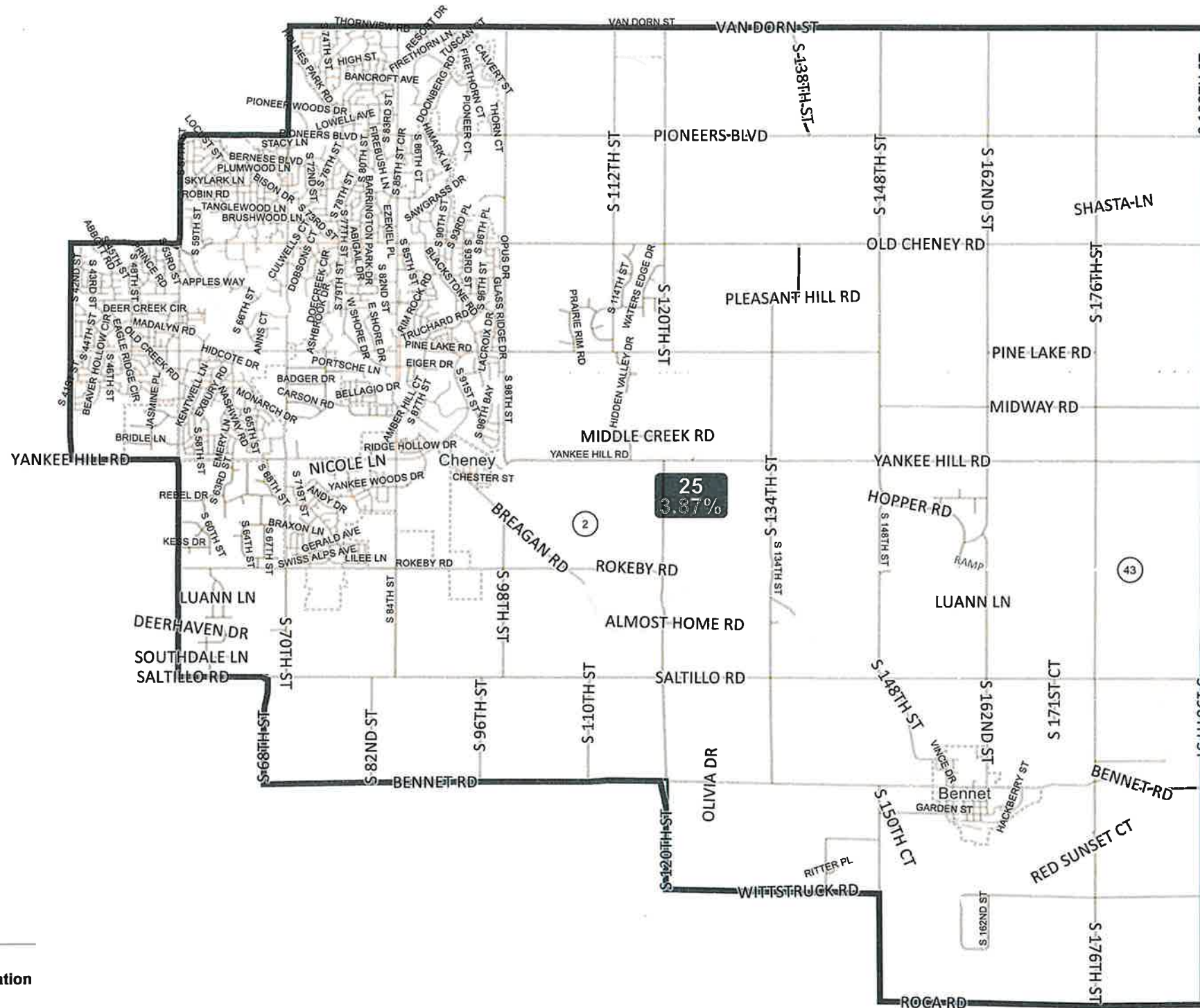


©2021 CALIPER; ©2020 HERE



# Nebraska Legislative District 25 - LB3 - Final Reading (2021)

LEG21-39006-25



©2021 CALIPER; ©2020 HERE

## District 25 Statistics

| Field        | Value  |
|--------------|--------|
| District     | 25     |
| Population   | 41582  |
| Deviation    | 1,551  |
| % Deviation  | 3.87%  |
| 18+_Pop      | 31328  |
| % 18+_Pop    | 75.34% |
| 18+_Wht      | 28319  |
| % 18+_Wht    | 90.4%  |
| H18+_Pop     | 896    |
| % H18+_Pop   | 2.86%  |
| 18+_Blk      | 397    |
| % 18+_Blk    | 1.27%  |
| 18+_WhtBlk   | 124    |
| % 18+_WhtBlk | 0.4%   |
| 18+_Ind      | 76     |
| % 18+_Ind    | 0.24%  |
| 18+_Asn      | 1104   |
| % 18+_Asn    | 3.52%  |
| 18+_Hwn      | 10     |
| % 18+_Hwn    | 0.03%  |
| 18+_Oth      | 271    |
| % 18+_Oth    | 0.87%  |

LEG21-39006-25  
 U.S. Bureau of the Census (Population Data), 2020

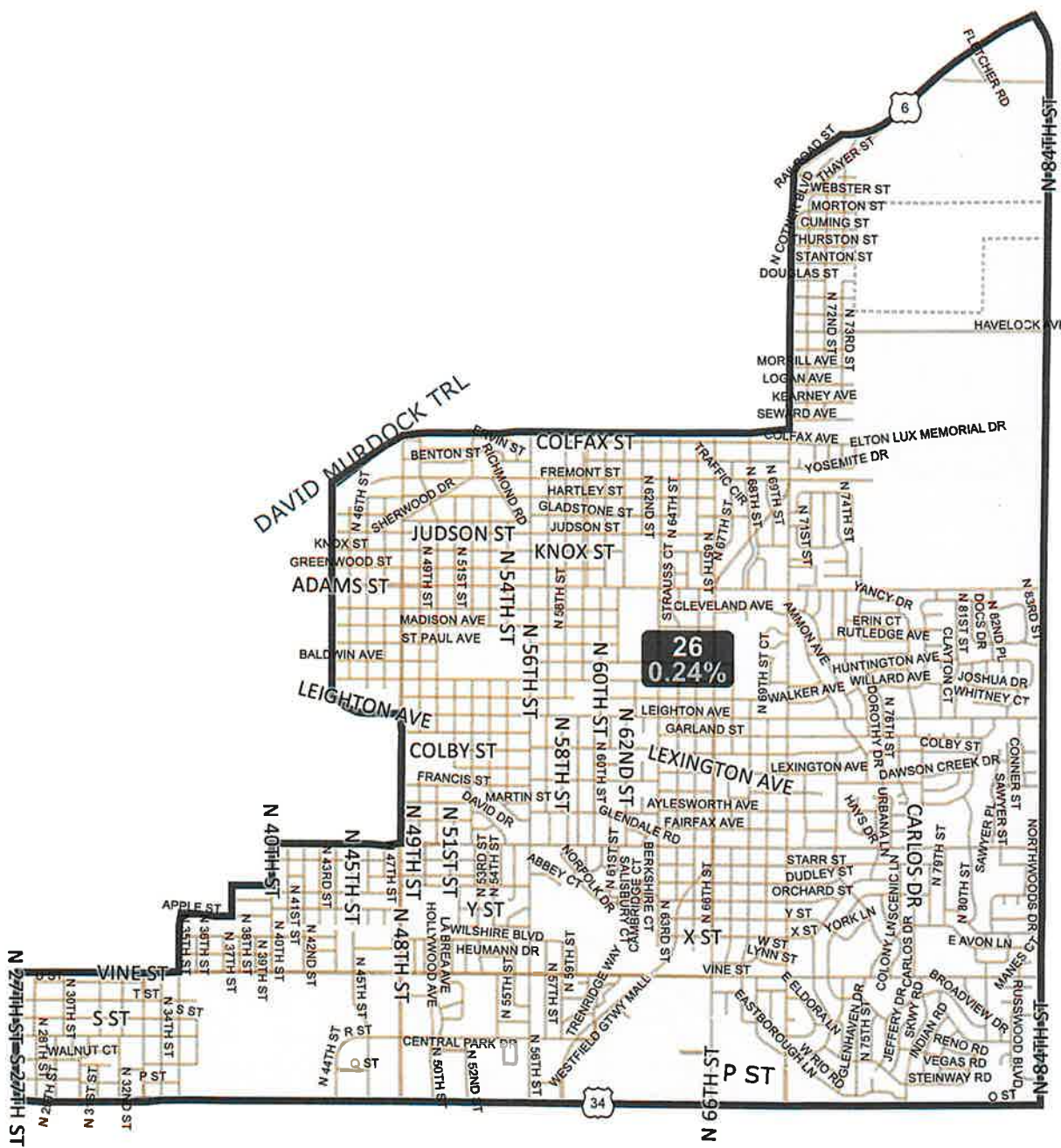


Created by - Legislative Research Office  
 Source - U.S. Census Bureau  
 Date - September 29 2021



# Nebraska Legislative District 26 - LB3 - Final Reading (2021)

LEG21-39006-26



## District 26 Statistics

| Field        | Value  |
|--------------|--------|
| District     | 26     |
| Population   | 40127  |
| Deviation    | 96     |
| % Deviation  | 0.24%  |
| 18+_Pop      | 31534  |
| % 18+_Pop    | 78.59% |
| 18+_Wht      | 26085  |
| % 18+_Wht    | 82.72% |
| H18+_Pop     | 2297   |
| % H18+_Pop   | 7.28%  |
| 18+_Blk      | 1193   |
| % 18+_Blk    | 3.78%  |
| 18+_WhtBlk   | 275    |
| % 18+_WhtBlk | 0.87%  |
| 18+_Ind      | 264    |
| % 18+_Ind    | 0.84%  |
| 18+_Asn      | 1124   |
| % 18+_Asn    | 3.56%  |
| 18+_Hwn      | 25     |
| % 18+_Hwn    | 0.08%  |
| 18+_Oth      | 1037   |
| % 18+_Oth    | 3.29%  |

LEG21-39006-26  
U.S. Bureau of the Census  
(Population Data), 2020



Created by - Legislative Research Office  
Source - U.S. Census Bureau  
Date - September 29, 2021

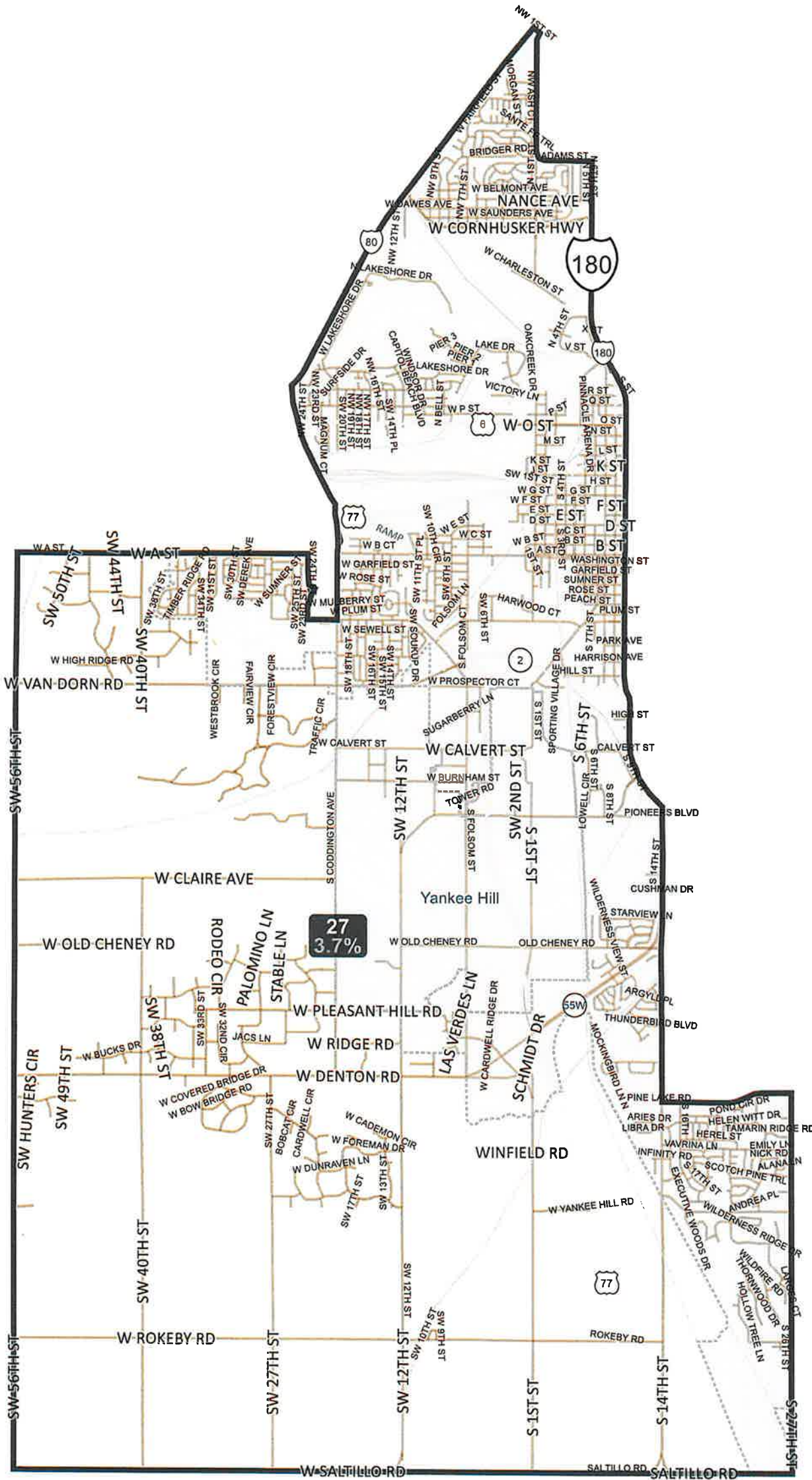


©2021 CALIPER; ©2020 HERE



# Nebraska Legislative District 27 - LB3 - Final Reading (2021)

LEG21-39006-27



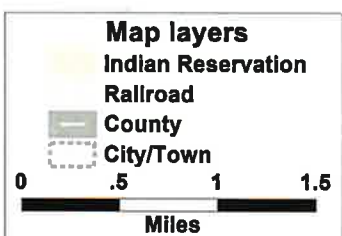
## District 27 Statistics

| Field        | Value  |
|--------------|--------|
| District     | 27     |
| Population   | 41511  |
| Deviation    | 1,480  |
| % Deviation  | 3.7%   |
| 18+_Pop      | 31725  |
| % 18+_Pop    | 76.43% |
| 18+_Wht      | 23630  |
| % 18+_Wht    | 74.48% |
| H18+_Pop     | 3680   |
| % H18+_Pop   | 11.6%  |
| 18+_Blk      | 2069   |
| % 18+_Blk    | 6.52%  |
| 18+_WhtBlk   | 224    |
| % 18+_WhtBlk | 0.71%  |
| 18+_Ind      | 403    |
| % 18+_Ind    | 1.27%  |
| 18+_Asn      | 1612   |
| % 18+_Asn    | 5.08%  |
| 18+_Hwn      | 25     |
| % 18+_Hwn    | 0.08%  |
| 18+_Oth      | 1888   |
| % 18+_Oth    | 5.95%  |

LEG21-39006-27  
U.S. Bureau of the Census  
(Population Data), 2020



Created by - Legislative Research Office  
Source - U.S. Census Bureau  
Date - September 29, 2021

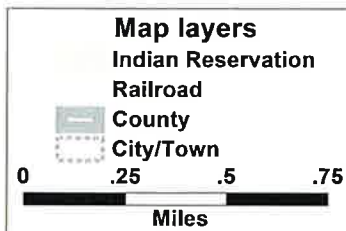
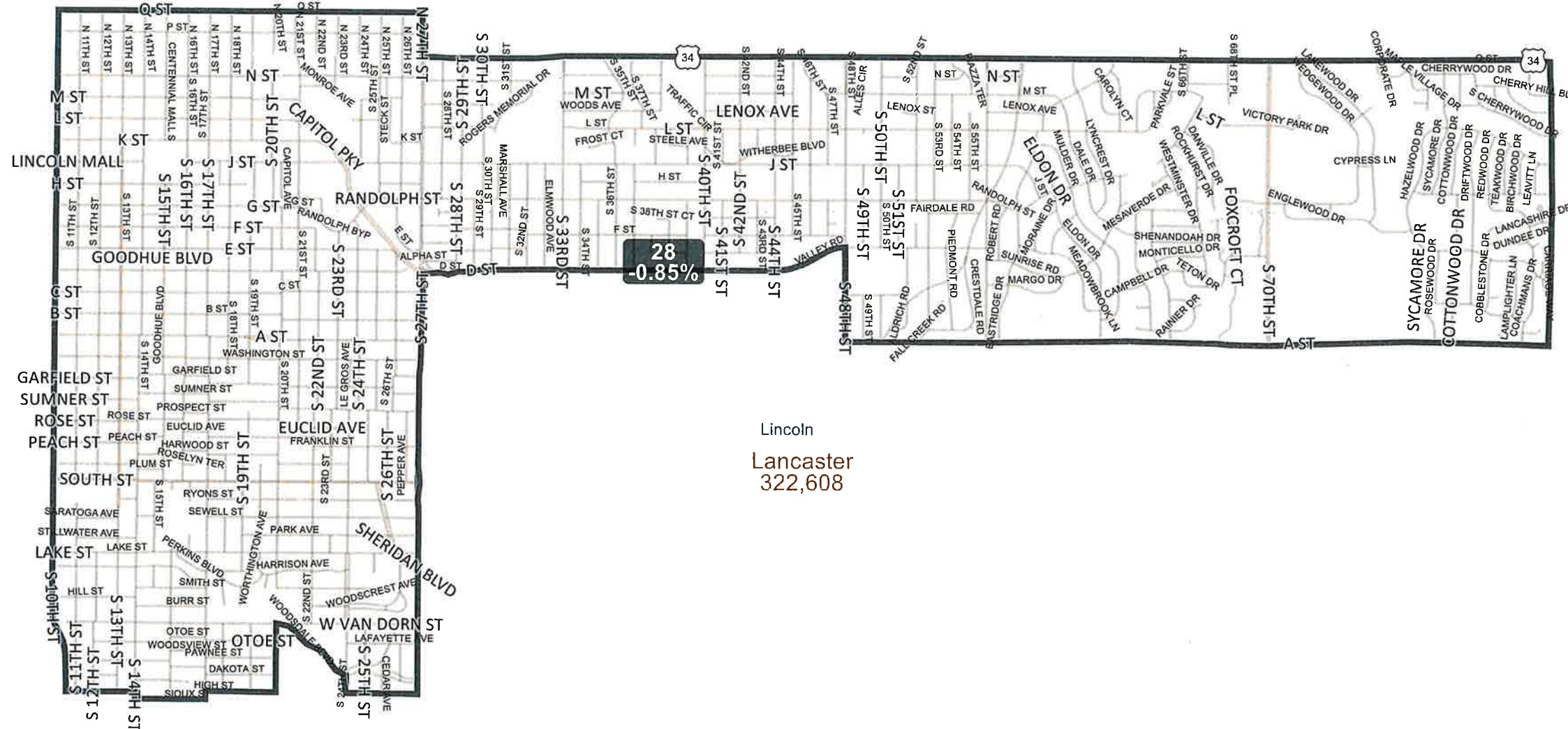


©2021 CALIPER; ©2020 HERE



# Nebraska Legislative District 28 - LB3 - Final Reading (2021)

LEG21-39006-28



©2021 CALIPER; ©2020 HERE

## District 28 Statistics

| Field        | Value  |
|--------------|--------|
| District     | 28     |
| Population   | 39692  |
| Deviation    | -339   |
| % Deviation  | -0.85% |
| 18+_Pop      | 31436  |
| % 18+_Pop    | 79.2%  |
| 18+_Wht      | 24336  |
| % 18+_Wht    | 77.41% |
| H18+_Pop     | 2701   |
| % H18+_Pop   | 8.59%  |
| 18+_Blk      | 1821   |
| % 18+_Blk    | 5.79%  |
| 18+_WhtBlk   | 306    |
| % 18+_WhtBlk | 0.97%  |
| 18+_Ind      | 373    |
| % 18+_Ind    | 1.19%  |
| 18+_Asn      | 1473   |
| % 18+_Asn    | 4.69%  |
| 18+_Hwn      | 38     |
| % 18+_Hwn    | 0.12%  |
| 18+_Oth      | 1306   |
| % 18+_Oth    | 4.15%  |

LEG21-39006-28  
U.S. Bureau of the Census (Population Data), 2020

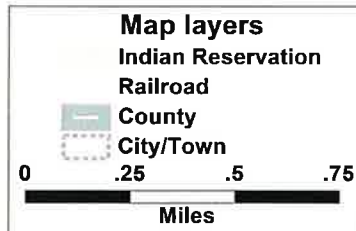
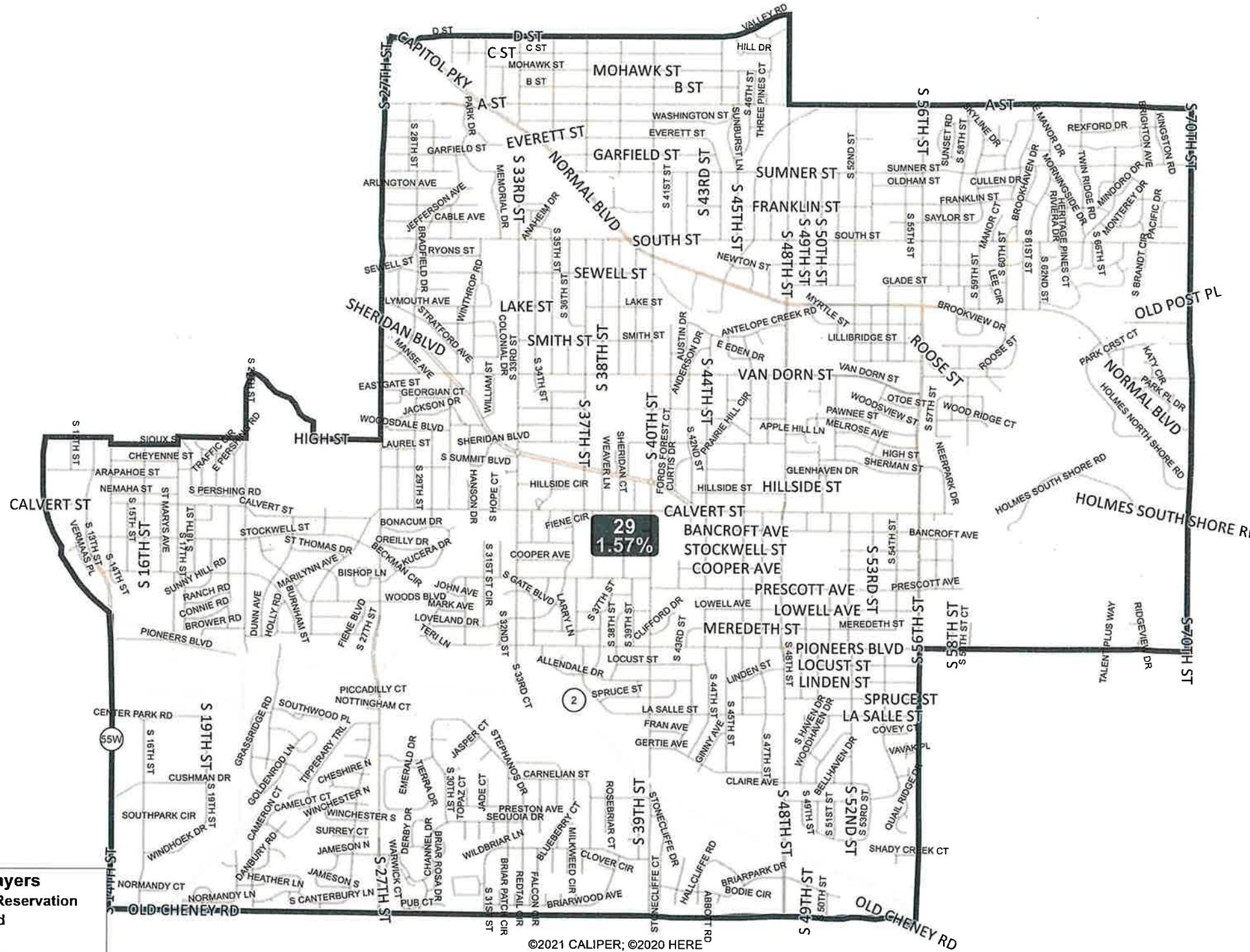


Created by - Legislative Research Office  
Source - U.S. Census Bureau  
Date - September 29 2021



# Nebraska Legislative District 29 - LB3 - Final Reading (2021)

LEG21-39006-29



## District 29 Statistics

| Field        | Value  |
|--------------|--------|
| District     | 29     |
| Population   | 40661  |
| Deviation    | 630    |
| % Deviation  | 1.57%  |
| 18+_Pop      | 31944  |
| % 18+_Pop    | 78.56% |
| 18+_Wht      | 27793  |
| % 18+_Wht    | 87.01% |
| H18+_Pop     | 1690   |
| % H18+_Pop   | 5.29%  |
| 18+_Blk      | 879    |
| % 18+_Blk    | 2.75%  |
| 18+_WhtBlk   | 229    |
| % 18+_WhtBlk | 0.72%  |
| 18+_Ind      | 208    |
| % 18+_Ind    | 0.65%  |
| 18+_Asn      | 671    |
| % 18+_Asn    | 2.1%   |
| 18+_Hwn      | 33     |
| % 18+_Hwn    | 0.1%   |
| 18+_Oth      | 734    |
| % 18+_Oth    | 2.3%   |

LEG21-39006-29  
 U.S. Bureau of the Census (Population Data), 2020

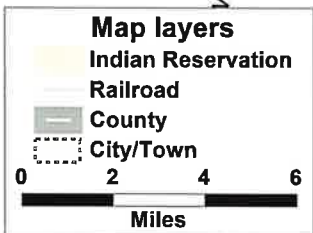
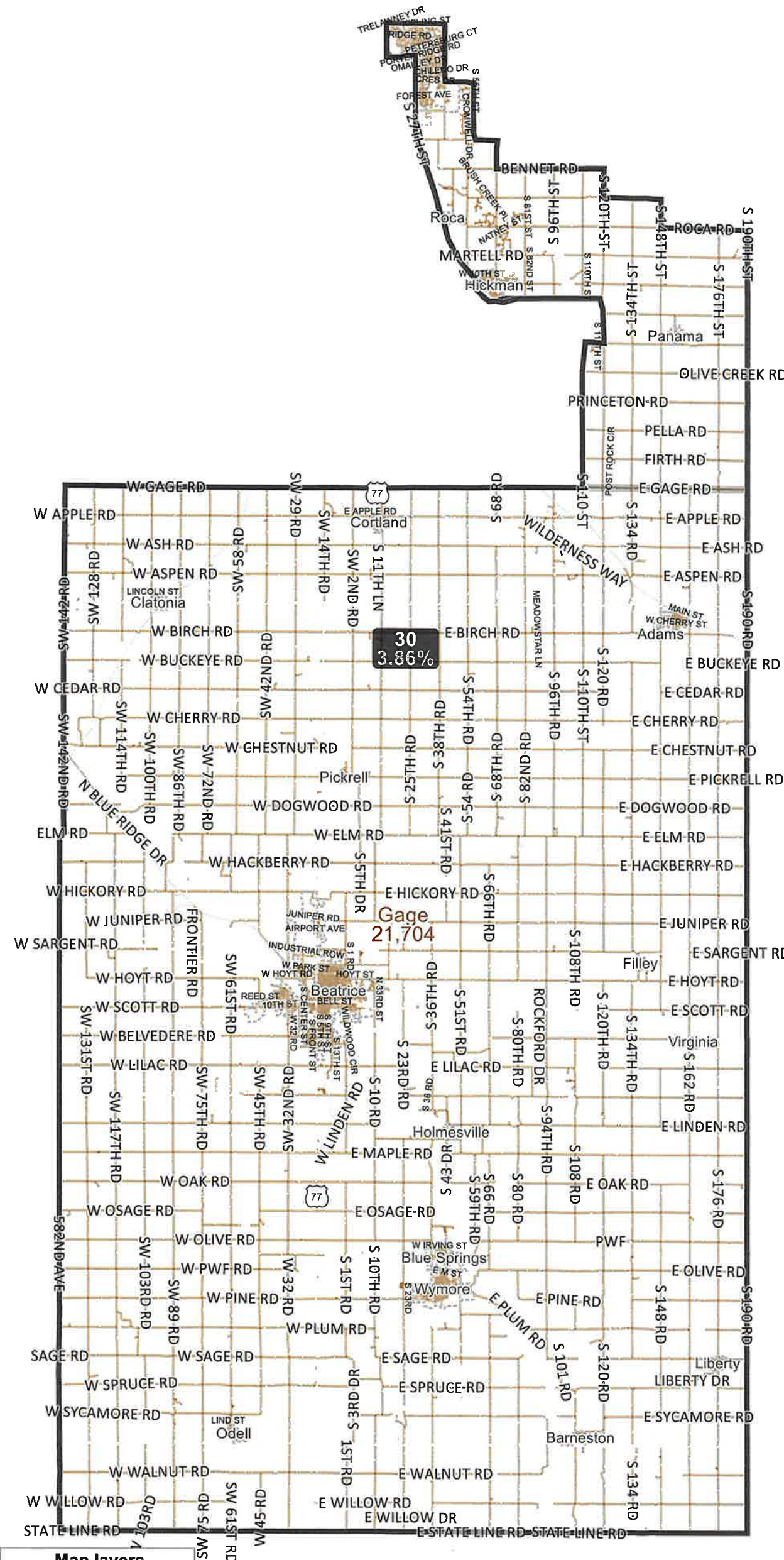


Created by - Legislative Research Office  
 Source - U.S. Census Bureau  
 Date - September 29 2021



# Nebraska Legislative District 30 - LB3 - Final Reading (2021)

LEG21-39006-30



©2021 CALIPER; ©2020 HERE

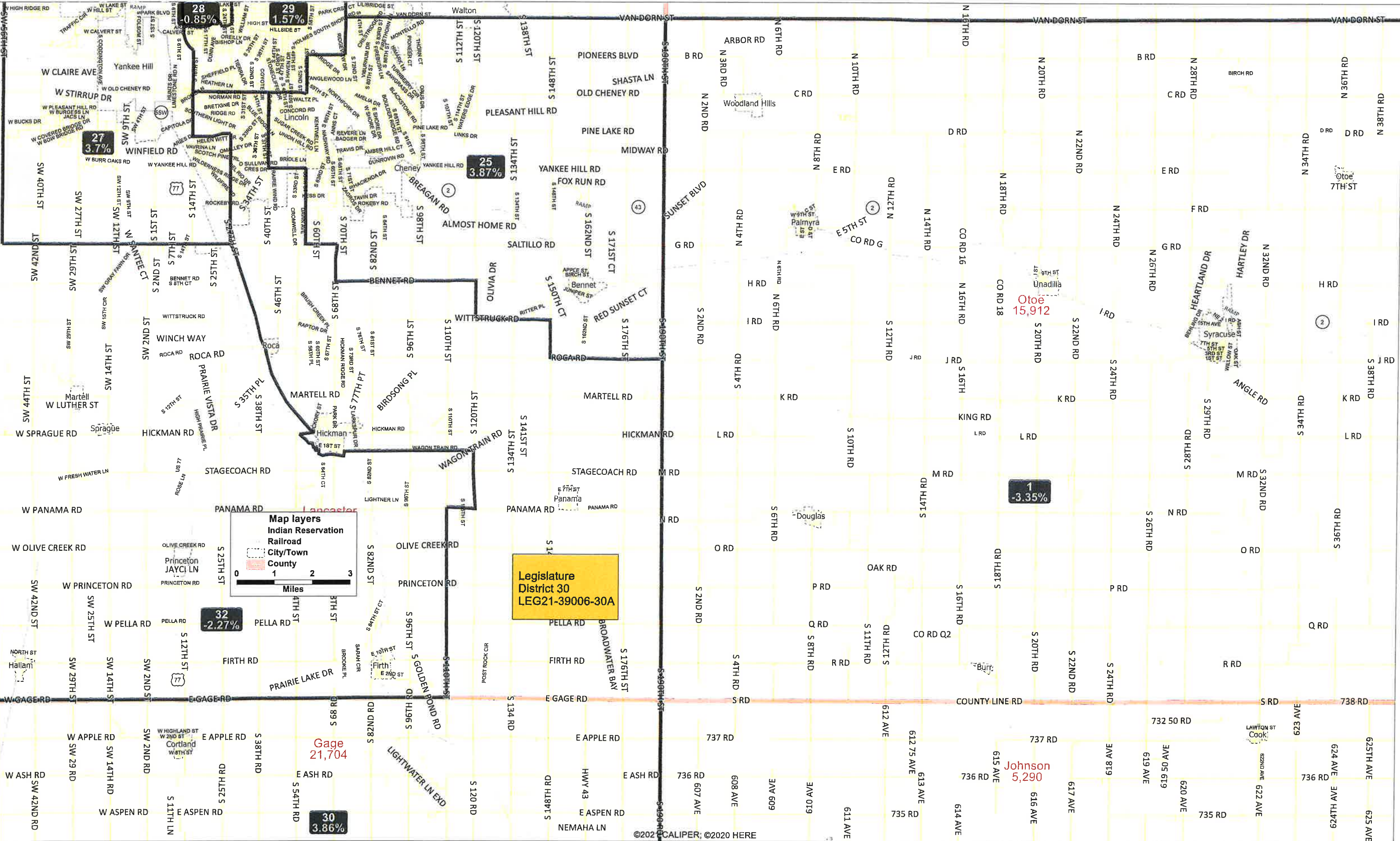
| District 30 Statistics |        |
|------------------------|--------|
| Field                  | Value  |
| District               | 30     |
| Population             | 41576  |
| Deviation              | 1,545  |
| % Deviation            | 3.86%  |
| 18+_Pop                | 31287  |
| % 18+_Pop              | 75.25% |
| 18+_Wht                | 29010  |
| % 18+_Wht              | 92.72% |
| H18+_Pop               | 731    |
| % H18+_Pop             | 2.34%  |
| 18+_Blk                | 269    |
| % 18+_Blk              | 0.86%  |
| 18+_WhtBlk             | 114    |
| % 18+_WhtBlk           | 0.36%  |
| 18+_Ind                | 89     |
| % 18+_Ind              | 0.28%  |
| 18+_Asn                | 630    |
| % 18+_Asn              | 2.01%  |
| 18+_Hwn                | 3      |
| % 18+_Hwn              | 0.01%  |
| 18+_Oth                | 236    |
| % 18+_Oth              | 0.75%  |

LEG21-39006-30  
 U.S. Bureau of the Census  
 (Population Data), 2020

**LEGISLATIVE RESEARCH OFFICE**

Created by - Legislative Research Office  
 Source - U.S. Census Bureau  
 Date - September 29, 2021





**Map layers**  
Indian Reservation  
Railroad  
City/Town  
County

Miles

**Legislature  
District 30  
LEG21-39006-30A**

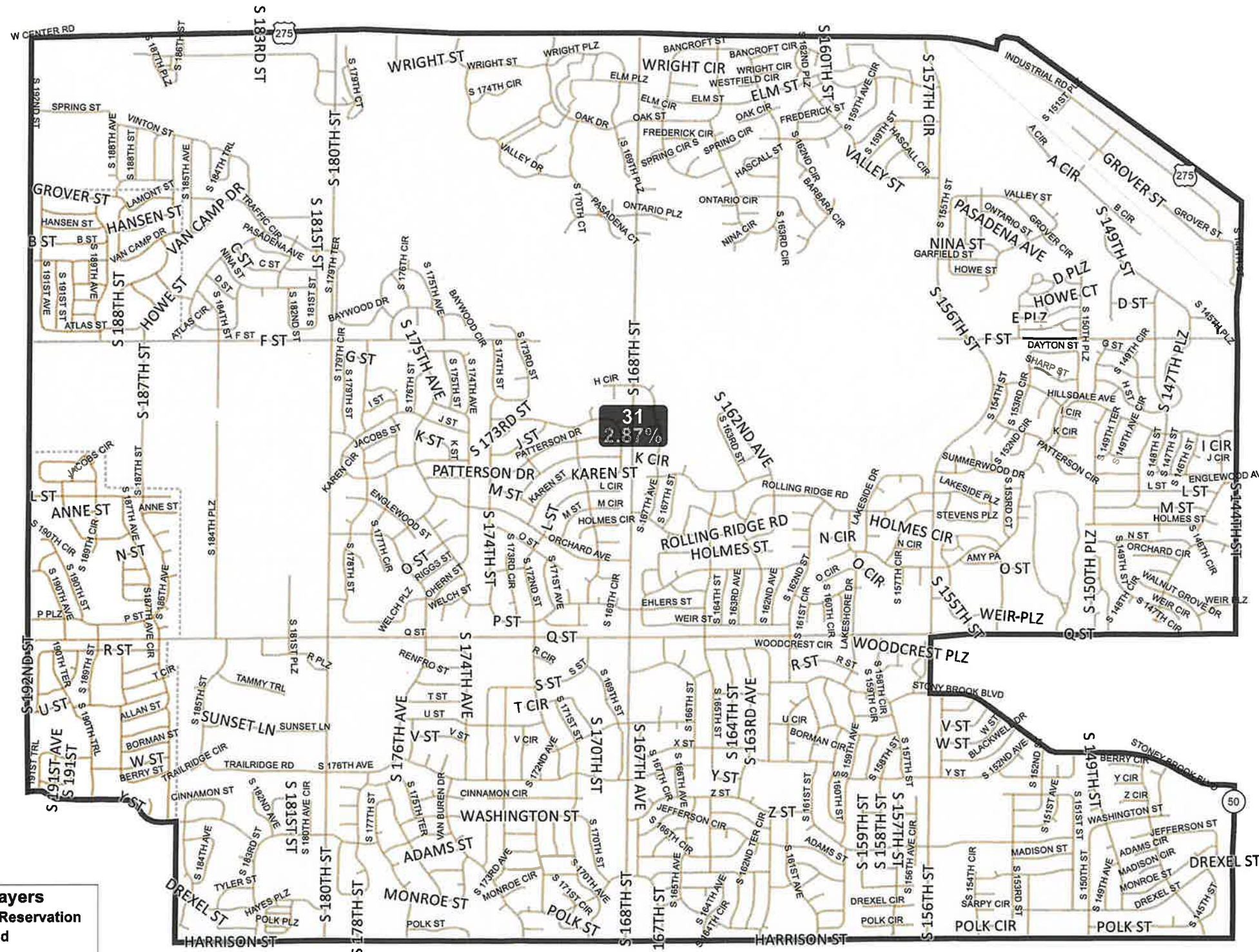
Gage  
21,704

Johnson  
5,290



# Nebraska Legislative District 31 - LB3 - Final Reading (2021)

LEG21-39006-31



©2021 CALIPER; ©2020 HERE

## District 31 Statistics

| Field        | Value  |
|--------------|--------|
| District     | 31     |
| Population   | 41179  |
| Deviation    | 1,148  |
| % Deviation  | 2.87%  |
| 18+_Pop      | 29953  |
| % 18+_Pop    | 72.74% |
| 18+_Wht      | 26149  |
| % 18+_Wht    | 87.3%  |
| H18+_Pop     | 1337   |
| % H18+_Pop   | 4.46%  |
| 18+_Blk      | 451    |
| % 18+_Blk    | 1.51%  |
| 18+_WhtBlk   | 132    |
| % 18+_WhtBlk | 0.44%  |
| 18+_Ind      | 55     |
| % 18+_Ind    | 0.18%  |
| 18+_Asn      | 1344   |
| % 18+_Asn    | 4.49%  |
| 18+_Hwn      | 27     |
| % 18+_Hwn    | 0.09%  |
| 18+_Oth      | 438    |
| % 18+_Oth    | 1.46%  |

LEG21-39006-31  
U.S. Bureau of the Census (Population Data), 2020

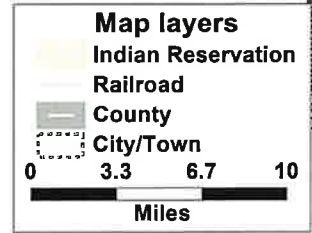
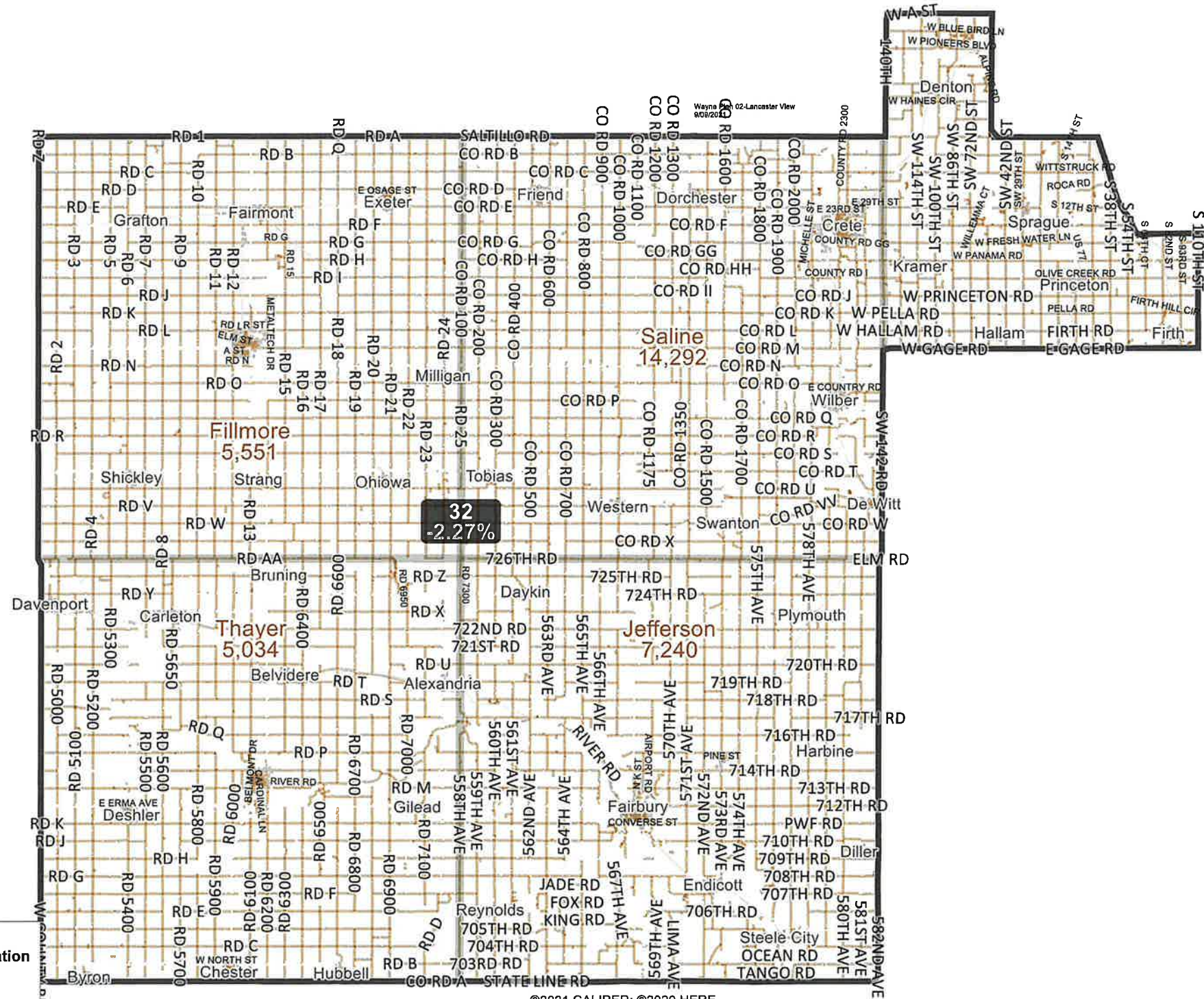


Created by - Legislative Research Office  
Source - U.S. Census Bureau  
Date - September 29 2021



# Nebraska Legislative District 32 - LB3 - Final Reading (2021)

LEG21-39006-32



## District 32 Statistics

| Field        | Value  |
|--------------|--------|
| District     | 32     |
| Population   | 39124  |
| Deviation    | -907   |
| % Deviation  | -2.27% |
| 18+_Pop      | 29566  |
| % 18+_Pop    | 75.57% |
| 18+_Wht      | 25809  |
| % 18+_Wht    | 87.29% |
| H18+_Pop     | 2972   |
| % H18+_Pop   | 10.05% |
| 18+_Blk      | 153    |
| % 18+_Blk    | 0.52%  |
| 18+_WhtBlk   | 44     |
| % 18+_WhtBlk | 0.15%  |
| 18+_Ind      | 193    |
| % 18+_Ind    | 0.65%  |
| 18+_Asn      | 284    |
| % 18+_Asn    | 0.96%  |
| 18+_Hwn      | 27     |
| % 18+_Hwn    | 0.09%  |
| 18+_Oth      | 1656   |
| % 18+_Oth    | 5.6%   |

LEG21-39006-32  
U.S. Bureau of the Census (Population Data), 2020



Created by - Legislative Research Office  
Source - U.S. Census Bureau  
Date - September 29 2021



Seward  
17,609

24  
-3.76%

Cass  
26,598

2  
1.69%

27  
3.7%

28  
-0.85%

29  
1.57%

25  
3.87%

Legislature  
District 32  
LEG21-39006-32A

Lancaster  
322,608

Otoe  
15,912

1  
-3.35%

32  
-2.27%

Saline  
14,292

30  
3.86%

Gage  
21,704

**Map layers**

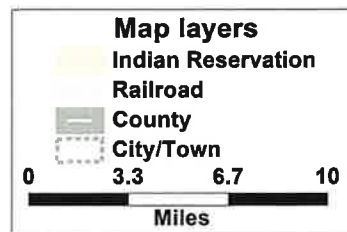
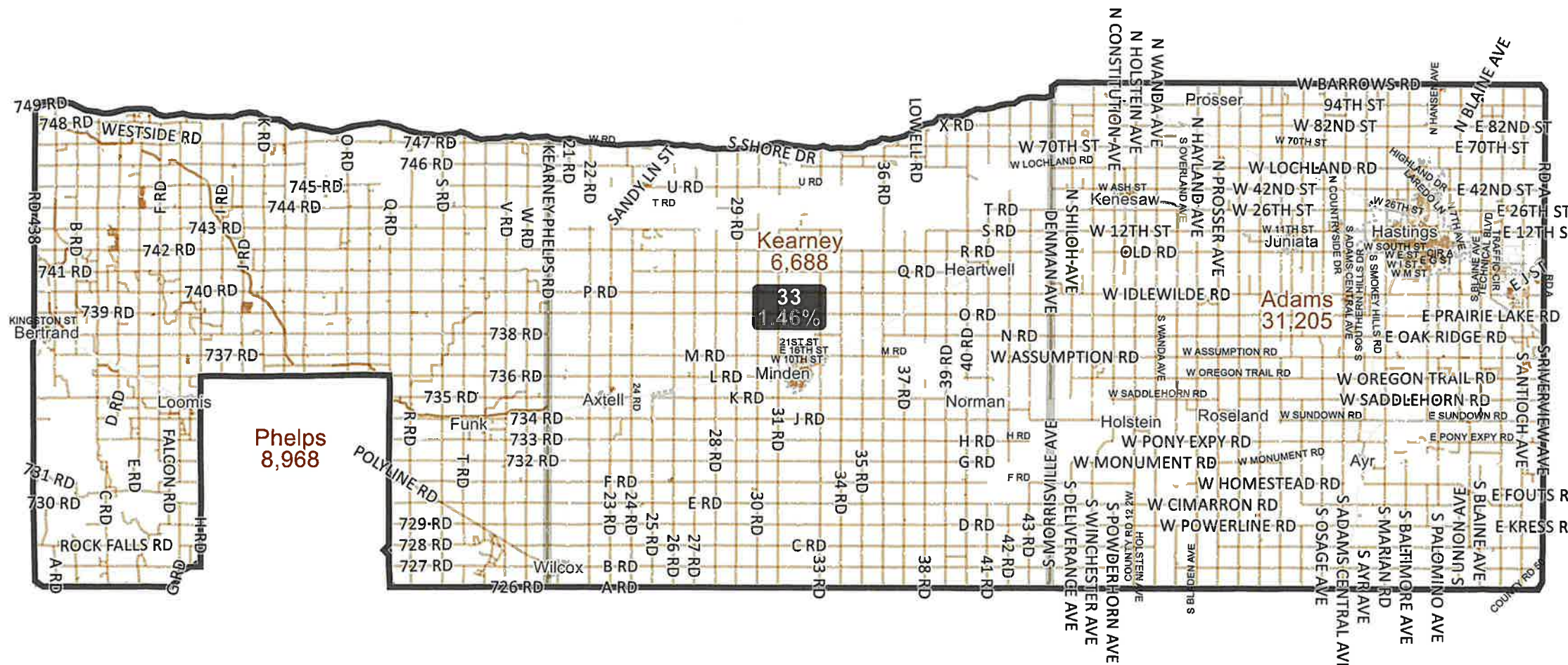
- Indian Reservation
- Railroad
- City/Town
- County

Miles



# Nebraska Legislative District 33 - LB3 - Final Reading (2021)

LEG21-39006-33



©2021 CALIPER; ©2020 HERE

## District 33 Statistics

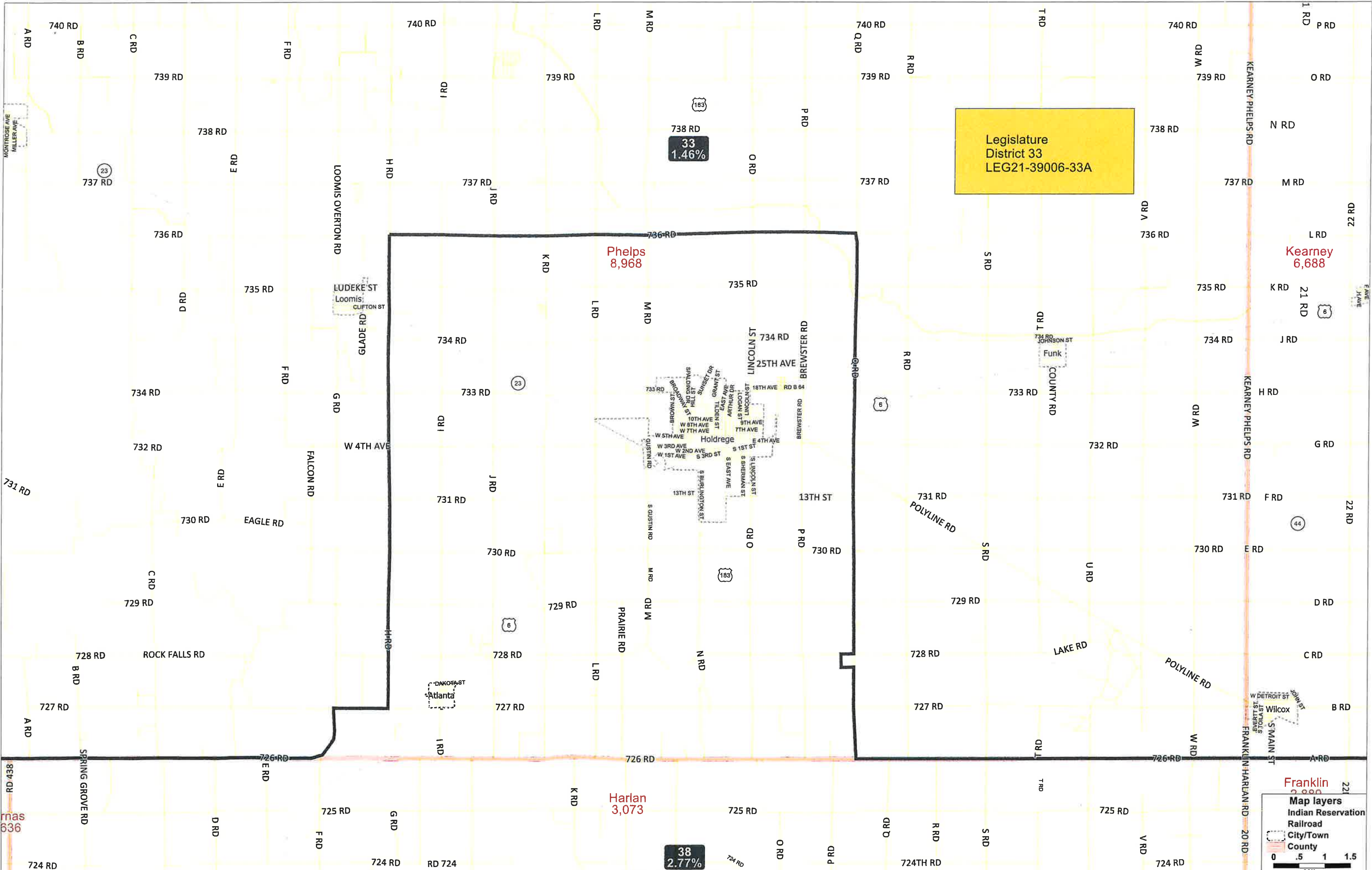
| Field        | Value  |
|--------------|--------|
| District     | 33     |
| Population   | 40614  |
| Deviation    | 583    |
| % Deviation  | 1.46%  |
| 18+_Pop      | 30891  |
| % 18+_Pop    | 76.06% |
| 18+_Wht      | 27476  |
| % 18+_Wht    | 88.95% |
| H18+_Pop     | 2550   |
| % H18+_Pop   | 8.25%  |
| 18+_Blk      | 204    |
| % 18+_Blk    | 0.66%  |
| 18+_WhtBlk   | 79     |
| % 18+_WhtBlk | 0.26%  |
| 18+_Ind      | 153    |
| % 18+_Ind    | 0.5%   |
| 18+_Asn      | 357    |
| % 18+_Asn    | 1.16%  |
| 18+_Hwn      | 10     |
| % 18+_Hwn    | 0.03%  |
| 18+_Oth      | 1199   |
| % 18+_Oth    | 3.88%  |

LEG21-39006-33  
 U.S. Bureau of the Census (Population Data), 2020



Created by - Legislative Research Office  
 Source - U.S. Census Bureau  
 Date - September 29 2021





Legislature  
District 33  
LEG21-39006-33A

Phelps  
8,968

Kearney  
6,688

Harlan  
3,073

Franklin  
2,880

33  
1.46%

38  
2.77%

**Map layers**

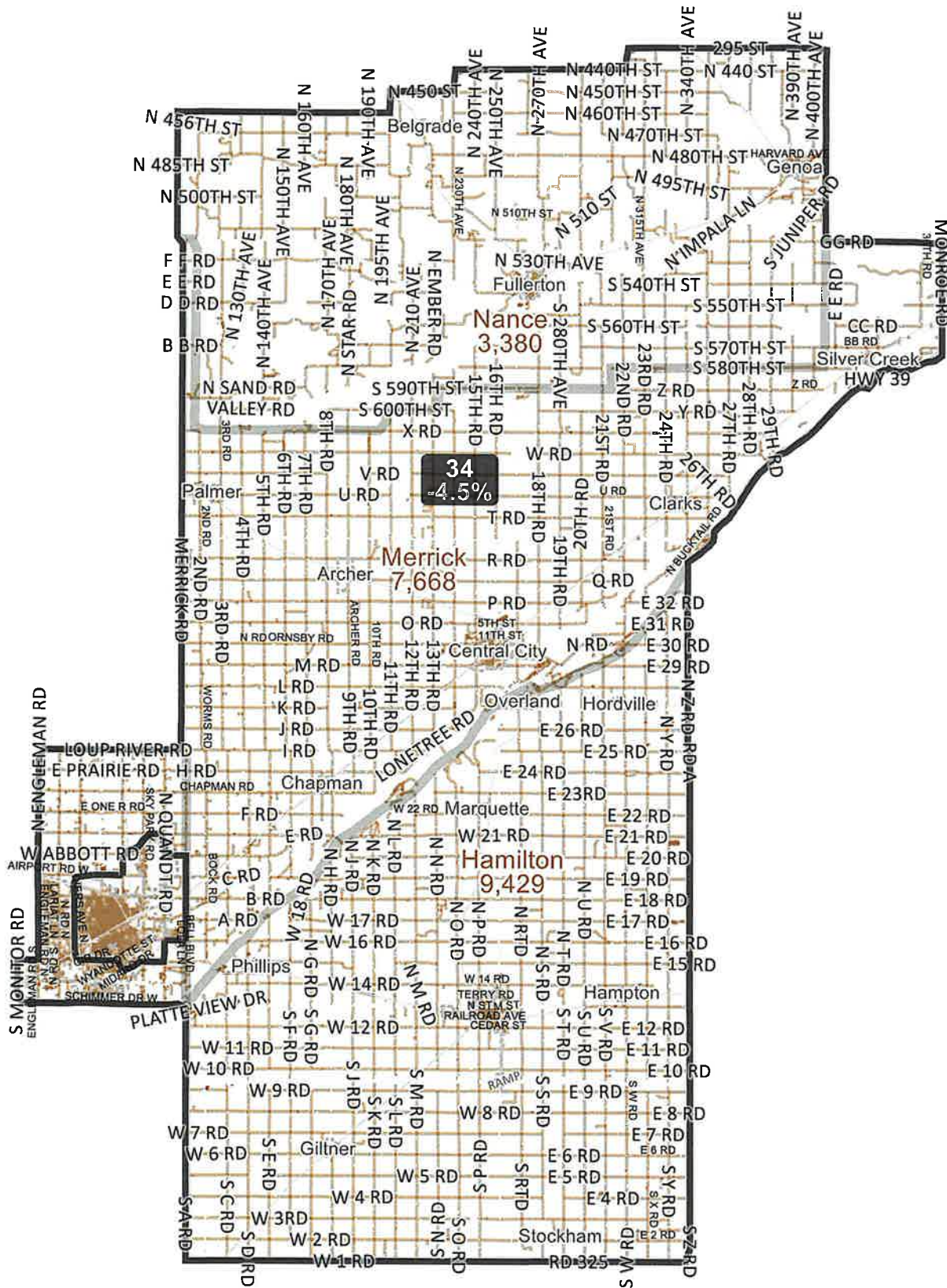
- Indian Reservation
- Railroad
- City/Town
- County

0 .5 1 1.5  
Miles



# Nebraska Legislative District 34 - LB3 - Final Reading (2021)

LEG21-39006-34



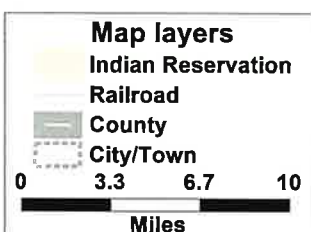
## District 34 Statistics

| Field        | Value  |
|--------------|--------|
| District     | 34     |
| Population   | 38230  |
| Deviation    | -1,801 |
| % Deviation  | -4.5%  |
| 18+_Pop      | 28585  |
| % 18+_Pop    | 74.77% |
| 18+_Wht      | 26072  |
| % 18+_Wht    | 91.21% |
| H18+_Pop     | 1878   |
| % H18+_Pop   | 6.57%  |
| 18+_Blk      | 200    |
| % 18+_Blk    | 0.7%   |
| 18+_WhtBlk   | 31     |
| % 18+_WhtBlk | 0.11%  |
| 18+_Ind      | 140    |
| % 18+_Ind    | 0.49%  |
| 18+_Asn      | 225    |
| % 18+_Asn    | 0.79%  |
| 18+_Hwn      | 5      |
| % 18+_Hwn    | 0.02%  |
| 18+_Oth      | 870    |
| % 18+_Oth    | 3.04%  |

LEG21-39006-34  
U.S. Bureau of the Census  
(Population Data), 2020

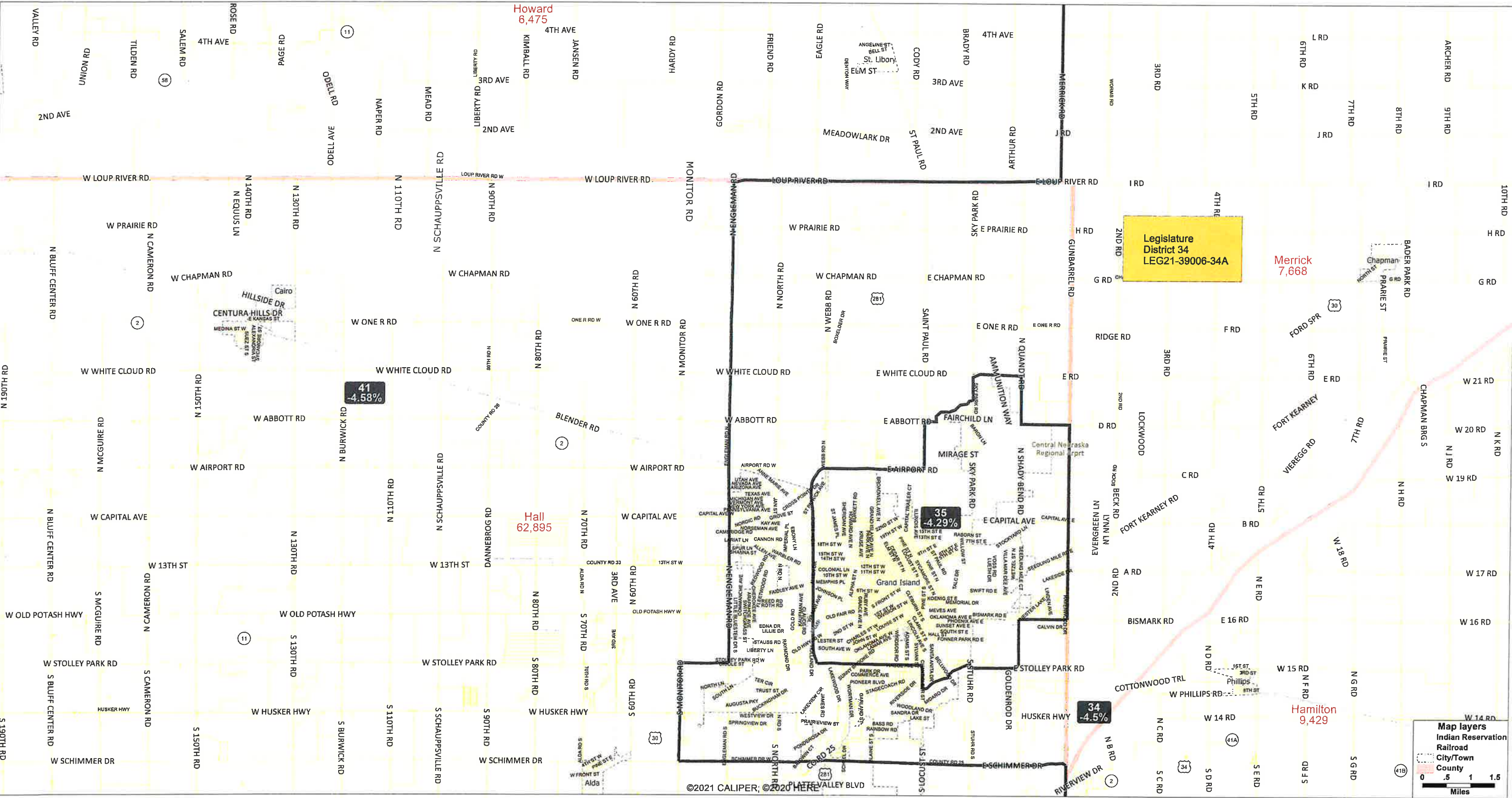


Created by - Legislative Research Office  
Source - U.S. Census Bureau  
Date - September 29, 2021



©2021 CALIPER; ©2020 HERE





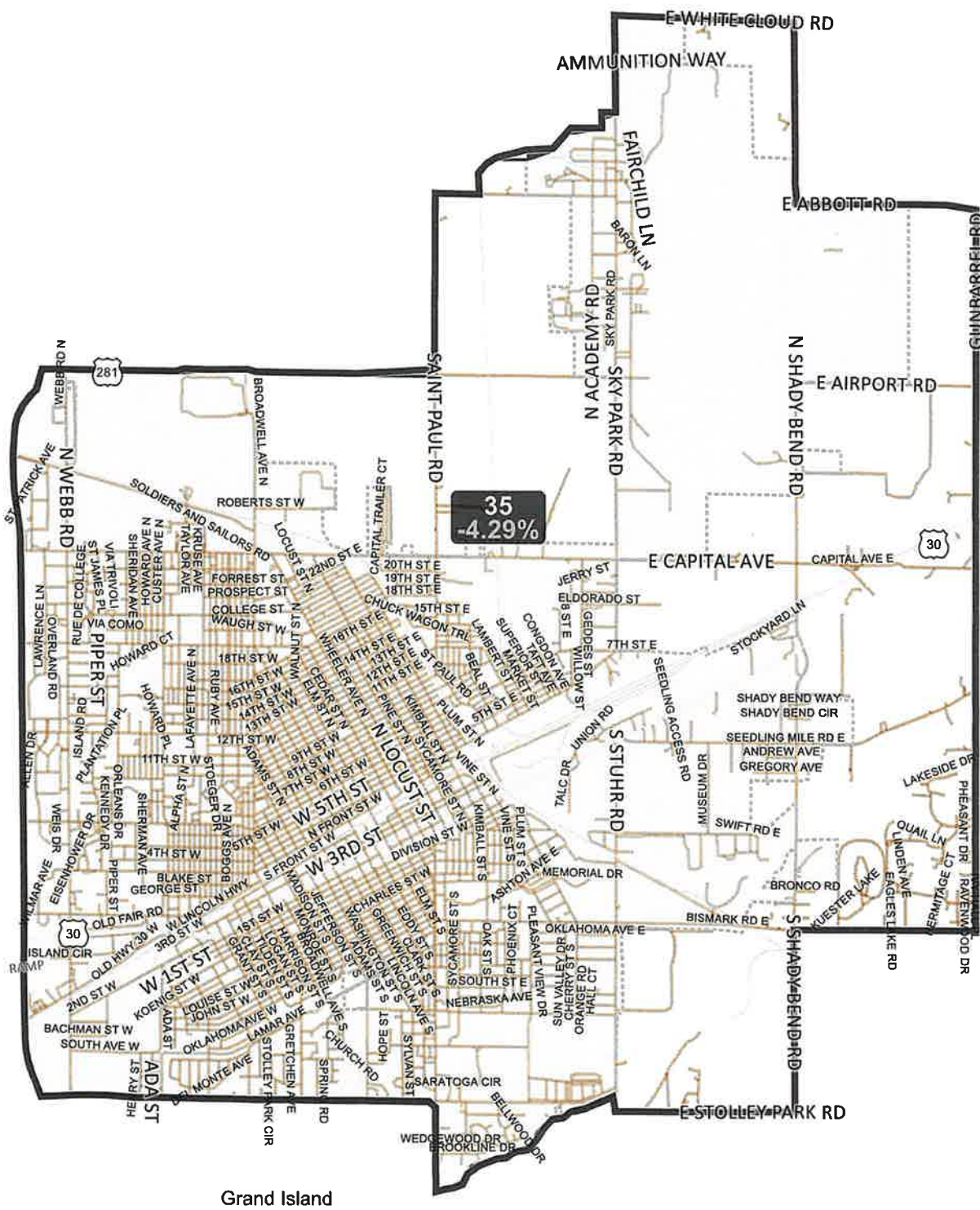
**Map layers**  
Indian Reservation  
Railroad  
City/Town  
County  
Miles

0 .5 1 1.5



# Nebraska Legislative District 35 - LB3 - Final Reading (2021)

LEG21-39006-35



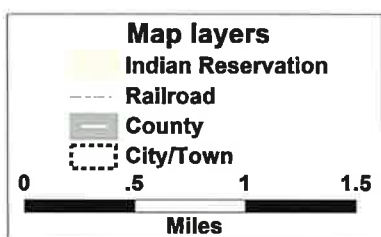
## District 35 Statistics

| Field        | Value  |
|--------------|--------|
| District     | 35     |
| Population   | 38312  |
| Deviation    | -1,719 |
| % Deviation  | -4.29% |
| 18+_Pop      | 27646  |
| % 18+_Pop    | 72.16% |
| 18+_Wht      | 17436  |
| % 18+_Wht    | 63.07% |
| H18+_Pop     | 10112  |
| % H18+_Pop   | 36.58% |
| 18+_Blk      | 1030   |
| % 18+_Blk    | 3.73%  |
| 18+_WhtBlk   | 71     |
| % 18+_WhtBlk | 0.26%  |
| 18+_Ind      | 487    |
| % 18+_Ind    | 1.76%  |
| 18+_Asn      | 374    |
| % 18+_Asn    | 1.35%  |
| 18+_Hwn      | 35     |
| % 18+_Hwn    | 0.13%  |
| 18+_Oth      | 5417   |
| % 18+_Oth    | 19.59% |

LEG21-39006-35  
U.S. Bureau of the Census  
(Population Data), 2020



Created by - Legislative Research Office  
Source - U.S. Census Bureau  
Date - September 29, 2021

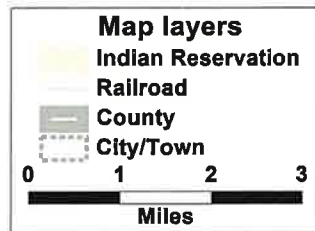
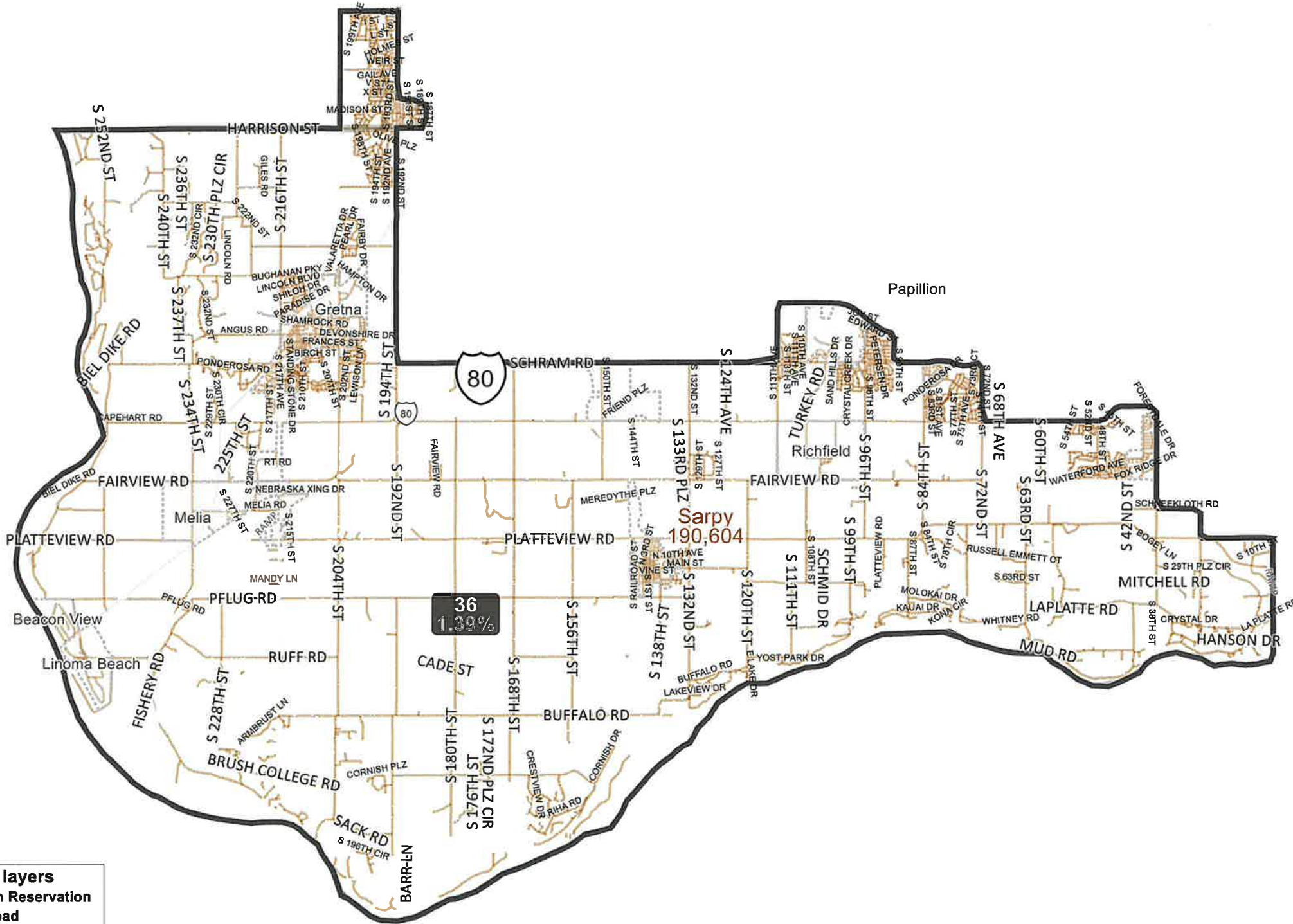


©2021 CALIPER; ©2020 HERE



# Nebraska Legislative District 36 - LB3 - Final Reading (2021)

LEG21-39006-36



©2021 CALIPER; ©2020 HERE

## District 36 Statistics

| Field        | Value  |
|--------------|--------|
| District     | 36     |
| Population   | 40589  |
| Deviation    | 558    |
| % Deviation  | 1.39%  |
| 18+_Pop      | 27508  |
| % 18+_Pop    | 67.77% |
| 18+_Wht      | 24624  |
| % 18+_Wht    | 89.52% |
| H18+_Pop     | 1016   |
| % H18+_Pop   | 3.69%  |
| 18+_Blk      | 438    |
| % 18+_Blk    | 1.59%  |
| 18+_WhtBlk   | 129    |
| % 18+_WhtBlk | 0.47%  |
| 18+_Ind      | 75     |
| % 18+_Ind    | 0.27%  |
| 18+_Asn      | 603    |
| % 18+_Asn    | 2.19%  |
| 18+_Hwn      | 22     |
| % 18+_Hwn    | 0.08%  |
| 18+_Oth      | 294    |
| % 18+_Oth    | 1.07%  |

LEG21-39006-36  
U.S. Bureau of the Census (Population Data), 2020

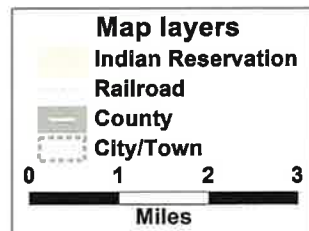
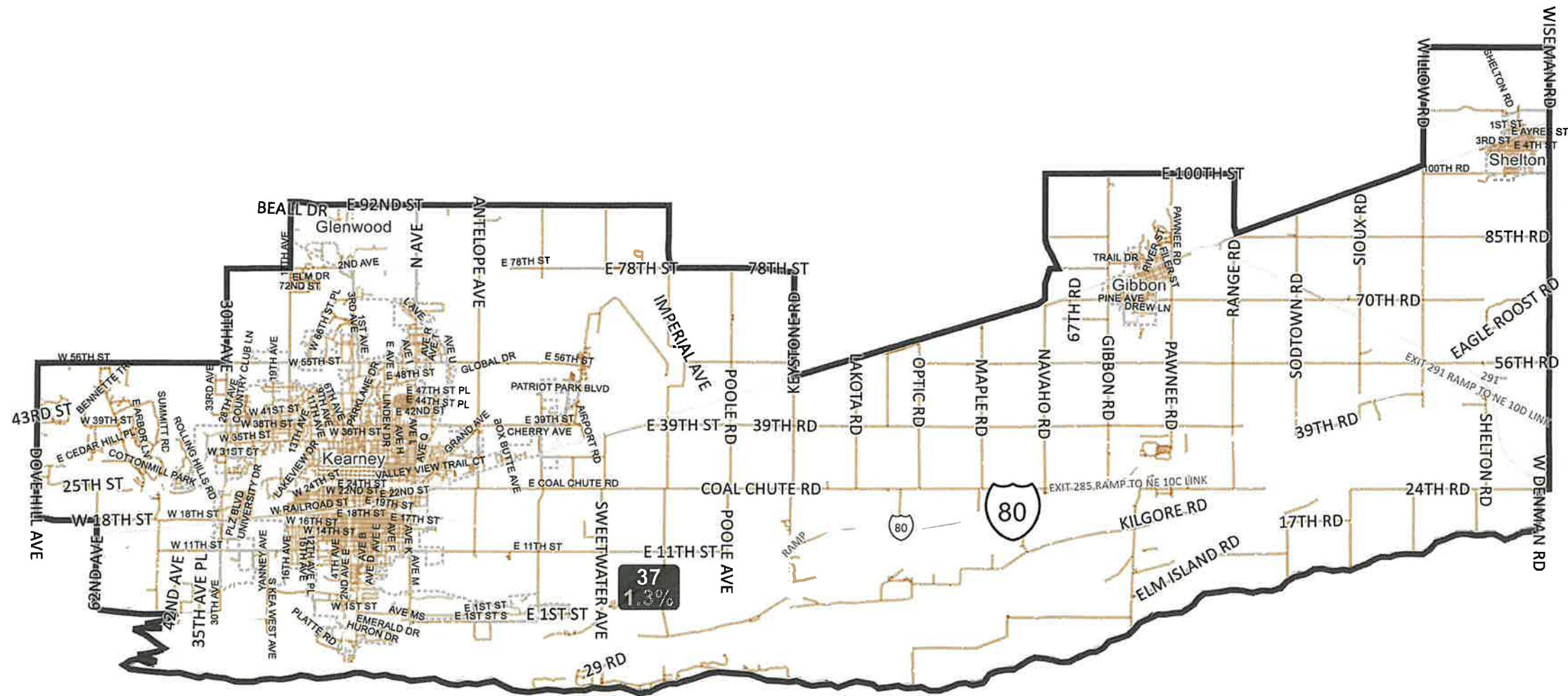


Created by - Legislative Research Office  
Source - U.S. Census Bureau  
Date - September 29 2021



# Nebraska Legislative District 37 - LB3 - Final Reading (2021)

LEG21-39006-37



©2021 CALIPER; ©2020 HERE

## District 37 Statistics

| Field        | Value  |
|--------------|--------|
| District     | 37     |
| Population   | 40552  |
| Deviation    | 521    |
| % Deviation  | 1.3%   |
| 18+_Pop      | 31106  |
| % 18+_Pop    | 76.71% |
| 18+_Wht      | 26917  |
| % 18+_Wht    | 86.53% |
| H18+_Pop     | 3042   |
| % H18+_Pop   | 9.78%  |
| 18+_Blk      | 439    |
| % 18+_Blk    | 1.41%  |
| 18+_WhtBlk   | 79     |
| % 18+_WhtBlk | 0.25%  |
| 18+_Ind      | 179    |
| % 18+_Ind    | 0.58%  |
| 18+_Asn      | 568    |
| % 18+_Asn    | 1.83%  |
| 18+_Hwn      | 24     |
| % 18+_Hwn    | 0.08%  |
| 18+_Oth      | 1484   |
| % 18+_Oth    | 4.77%  |

LEG21-39006-37  
U.S. Bureau of the Census (Population Data), 2020

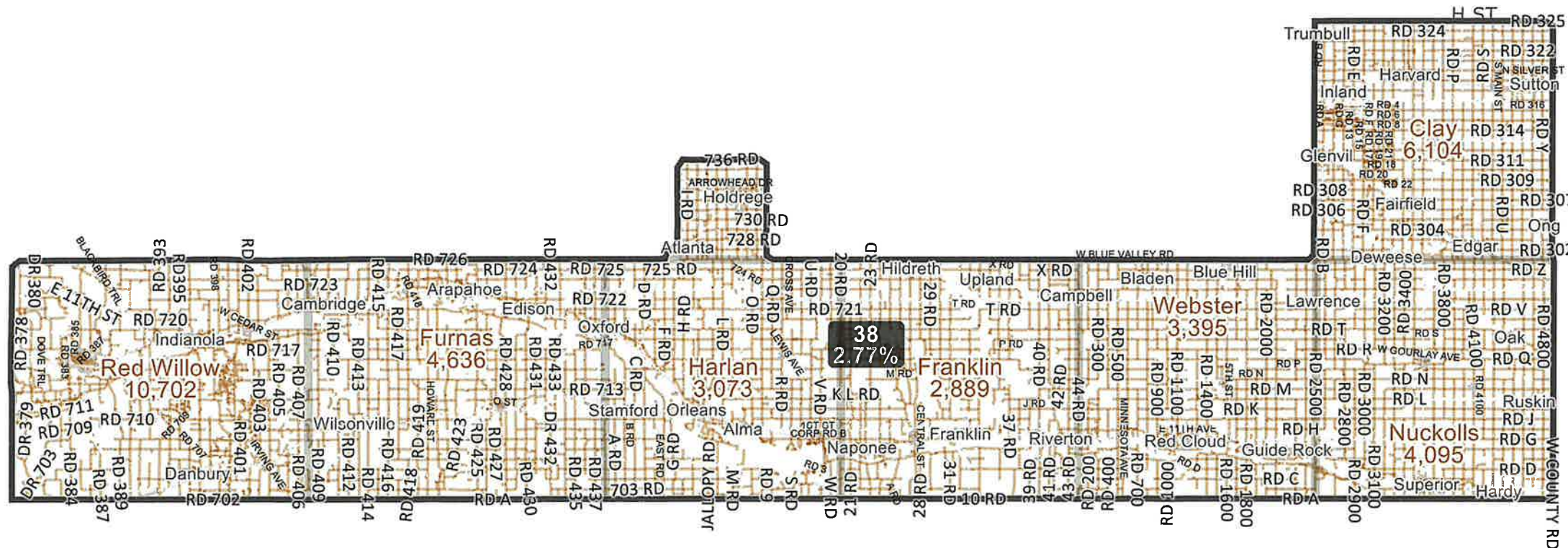


Created by - Legislative Research Office  
Source - U.S. Census Bureau  
Date - September 29 2021



# Nebraska Legislative District 38 - LB3 - Final Reading (2021)

LEG21-39006-38



## District 38 Statistics

| Field        | Value  |
|--------------|--------|
| District     | 38     |
| Population   | 41141  |
| Deviation    | 1,110  |
| % Deviation  | 2.77%  |
| 18+_Pop      | 31951  |
| % 18+_Pop    | 77.66% |
| 18+_Wht      | 29898  |
| % 18+_Wht    | 93.57% |
| H18+_Pop     | 1326   |
| % H18+_Pop   | 4.15%  |
| 18+_Blk      | 149    |
| % 18+_Blk    | 0.47%  |
| 18+_WhtBlk   | 58     |
| % 18+_WhtBlk | 0.18%  |
| 18+_Ind      | 140    |
| % 18+_Ind    | 0.44%  |
| 18+_Asn      | 92     |
| % 18+_Asn    | 0.29%  |
| 18+_Hwn      | 12     |
| % 18+_Hwn    | 0.04%  |
| 18+_Oth      | 573    |
| % 18+_Oth    | 1.79%  |

LEG21-39006-38  
U.S. Bureau of the Census (Population Data), 2020

**Map layers**

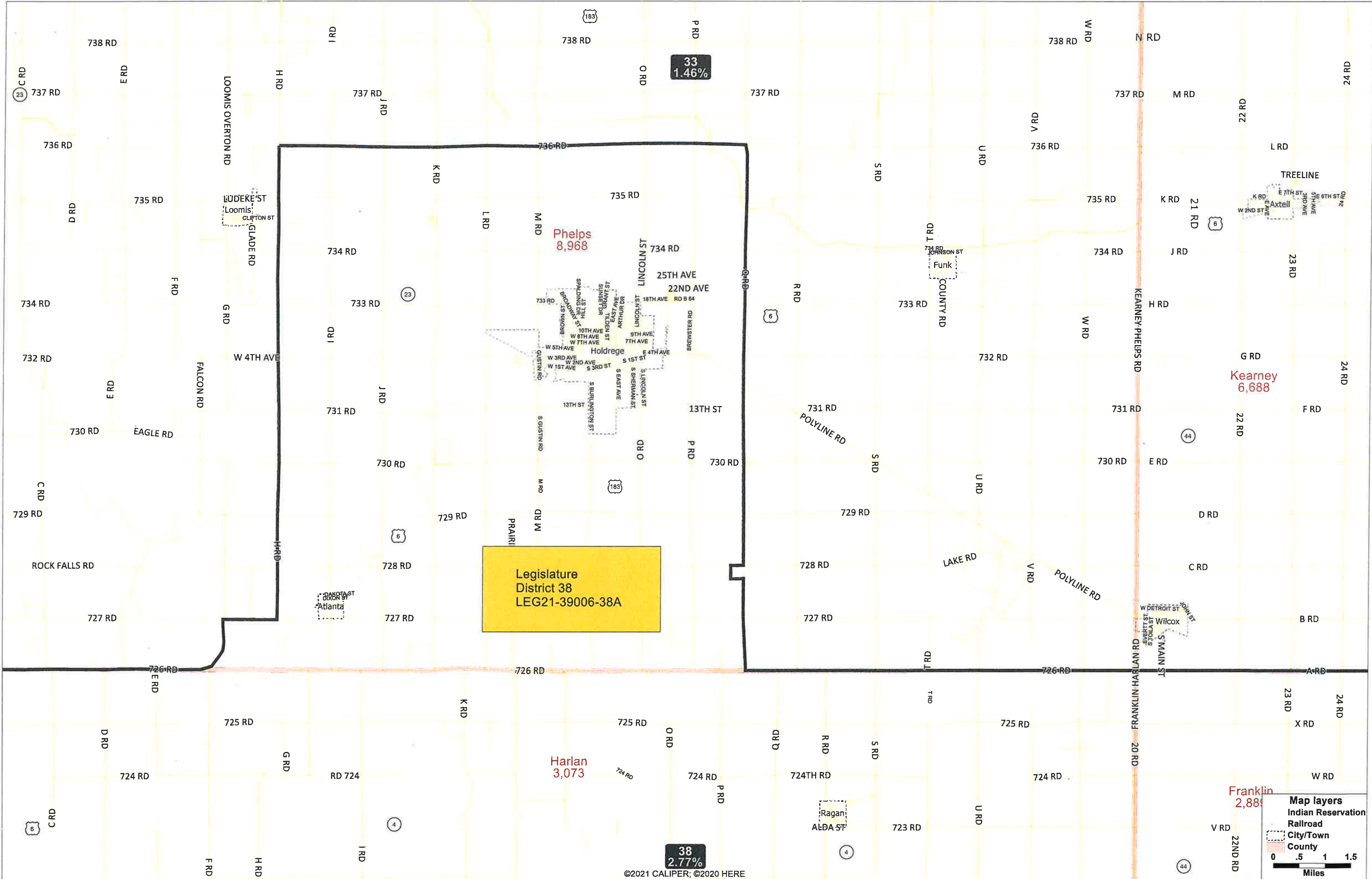
- Indian Reservation
- Railroad
- County
- City/Town

©2021 CALIPER; ©2020 HERE



Created by - Legislative Research Office  
Source - U.S. Census Bureau  
Date - September 29 2021





33  
1.46%

Phelps  
8,968

Legislature  
District 38  
LEG21-39006-38A

Harlan  
3,073

Kearney  
6,688

Franklin  
2,881

38  
2.77%

**Map layers**

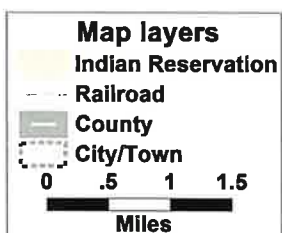
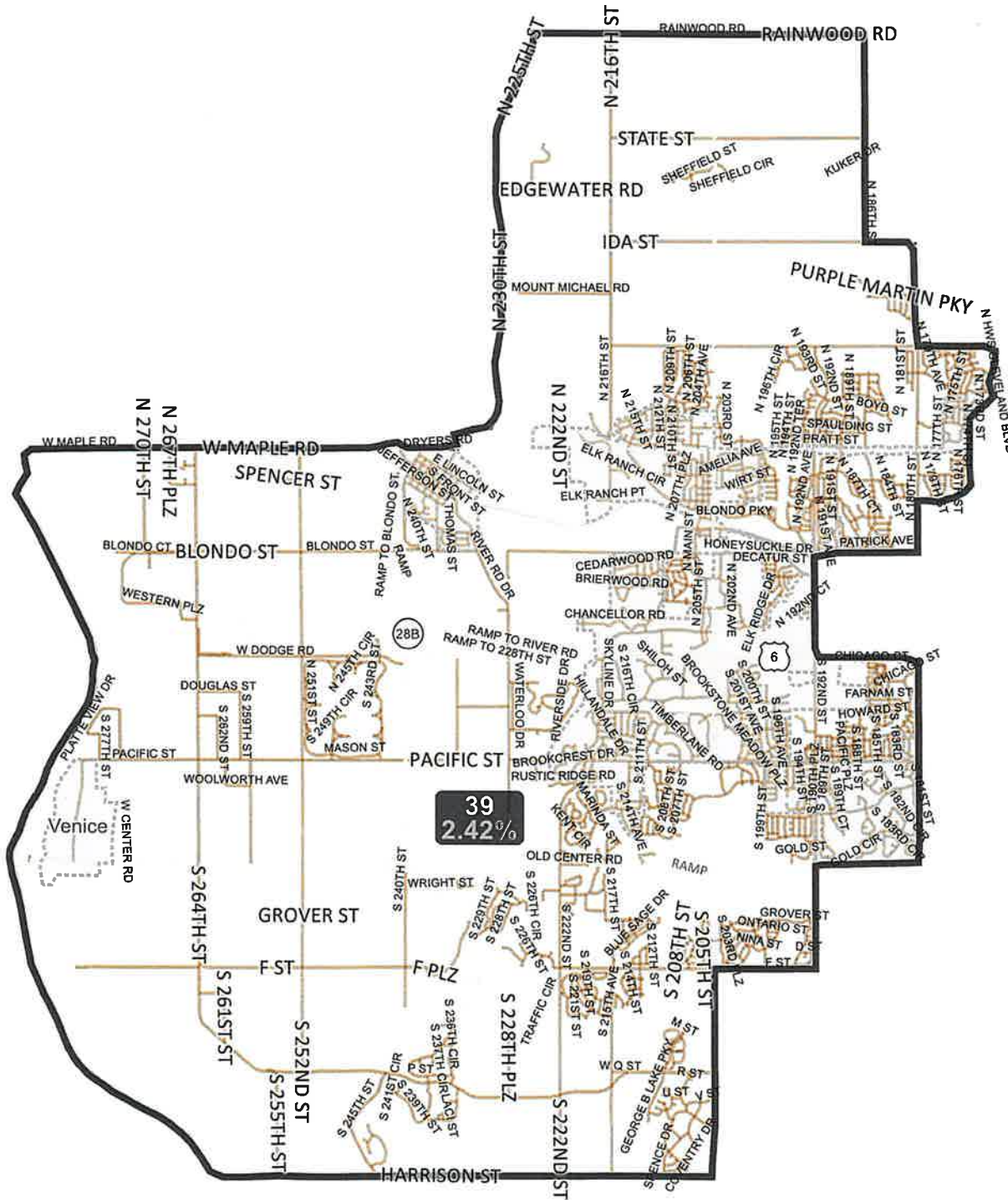
- Indian Reservation
- Railroad
- City/Town
- County

0 .5 1 1.5  
Miles



# Nebraska Legislative District 39 - LB3 - Final Reading (2021)

LEG21-39006-39



©2021 CALIPER; ©2020 HERE

## District 39 Statistics

| Field        | Value  |
|--------------|--------|
| District     | 39     |
| Population   | 40998  |
| Deviation    | 967    |
| % Deviation  | 2.42%  |
| 18+_Pop      | 28707  |
| % 18+_Pop    | 70.02% |
| 18+_Wht      | 25643  |
| % 18+_Wht    | 89.33% |
| H18+_Pop     | 912    |
| % H18+_Pop   | 3.18%  |
| 18+_Blk      | 288    |
| % 18+_Blk    | 1%     |
| 18+_WhtBlk   | 89     |
| % 18+_WhtBlk | 0.31%  |
| 18+_Ind      | 70     |
| % 18+_Ind    | 0.24%  |
| 18+_Asn      | 1244   |
| % 18+_Asn    | 4.33%  |
| 18+_Hwn      | 17     |
| % 18+_Hwn    | 0.06%  |
| 18+_Oth      | 292    |
| % 18+_Oth    | 1.02%  |

LEG21-39006-39  
 U.S. Bureau of the Census  
 (Population Data), 2020

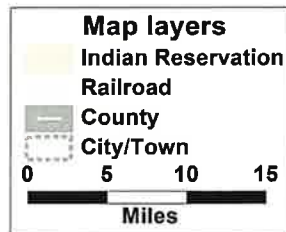
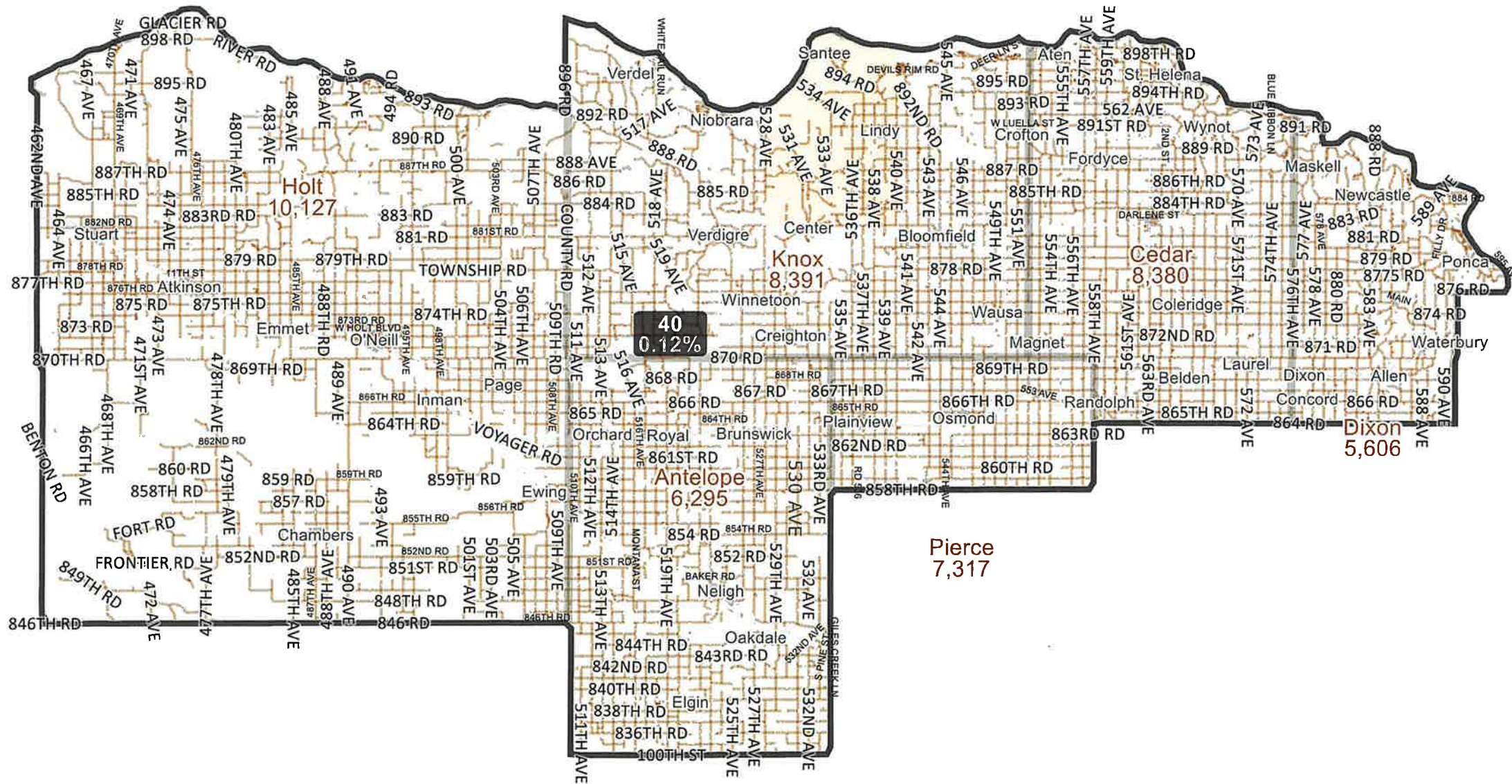


Created by - Legislative Research Office  
 Source - U.S. Census Bureau  
 Date - September 29, 2021



# Nebraska Legislative District 40 - LB3 - Final Reading (2021)

LEG21-39006-40



©2021 CALIPER, ©2020 HERE

## District 40 Statistics

| Field        | Value  |
|--------------|--------|
| District     | 40     |
| Population   | 40081  |
| Deviation    | 50     |
| % Deviation  | 0.12%  |
| 18+_Pop      | 30382  |
| % 18+_Pop    | 75.8%  |
| 18+_Wht      | 28485  |
| % 18+_Wht    | 93.76% |
| H18+_Pop     | 772    |
| % H18+_Pop   | 2.54%  |
| 18+_Blk      | 91     |
| % 18+_Blk    | 0.3%   |
| 18+_WhtBlk   | 63     |
| % 18+_WhtBlk | 0.21%  |
| 18+_Ind      | 626    |
| % 18+_Ind    | 2.06%  |
| 18+_Asn      | 110    |
| % 18+_Asn    | 0.36%  |
| 18+_Hwn      | 4      |
| % 18+_Hwn    | 0.01%  |
| 18+_Oth      | 374    |
| % 18+_Oth    | 1.23%  |

LEG21-39006-40  
 U.S. Bureau of the Census (Population Data), 2020



Created by - Legislative Research Office  
 Source - U.S. Census Bureau  
 Date - September 29 2021



Legislature  
District 40  
LEG21-39006-40A

Knox  
8,391

Cedar  
8,380

40  
0.12%

Antelope  
6,295

Pierce  
7,317

Wayne  
9,697

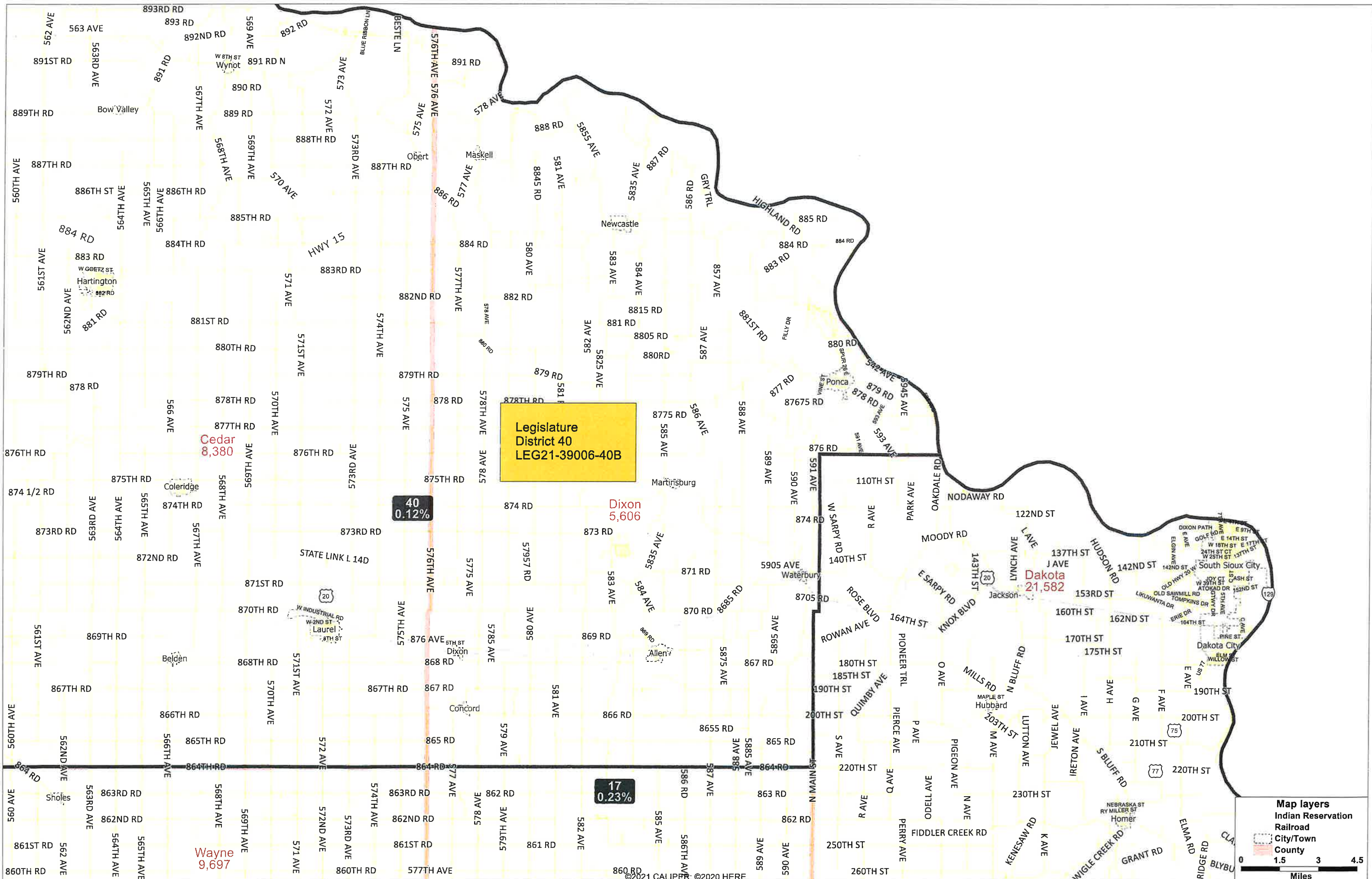
17  
0.23%

19  
-1.2%

**Map layers**  
Indian Reservation  
Railroad  
City/Town  
County

0 .5 1 1.5  
Miles





**Map layers**

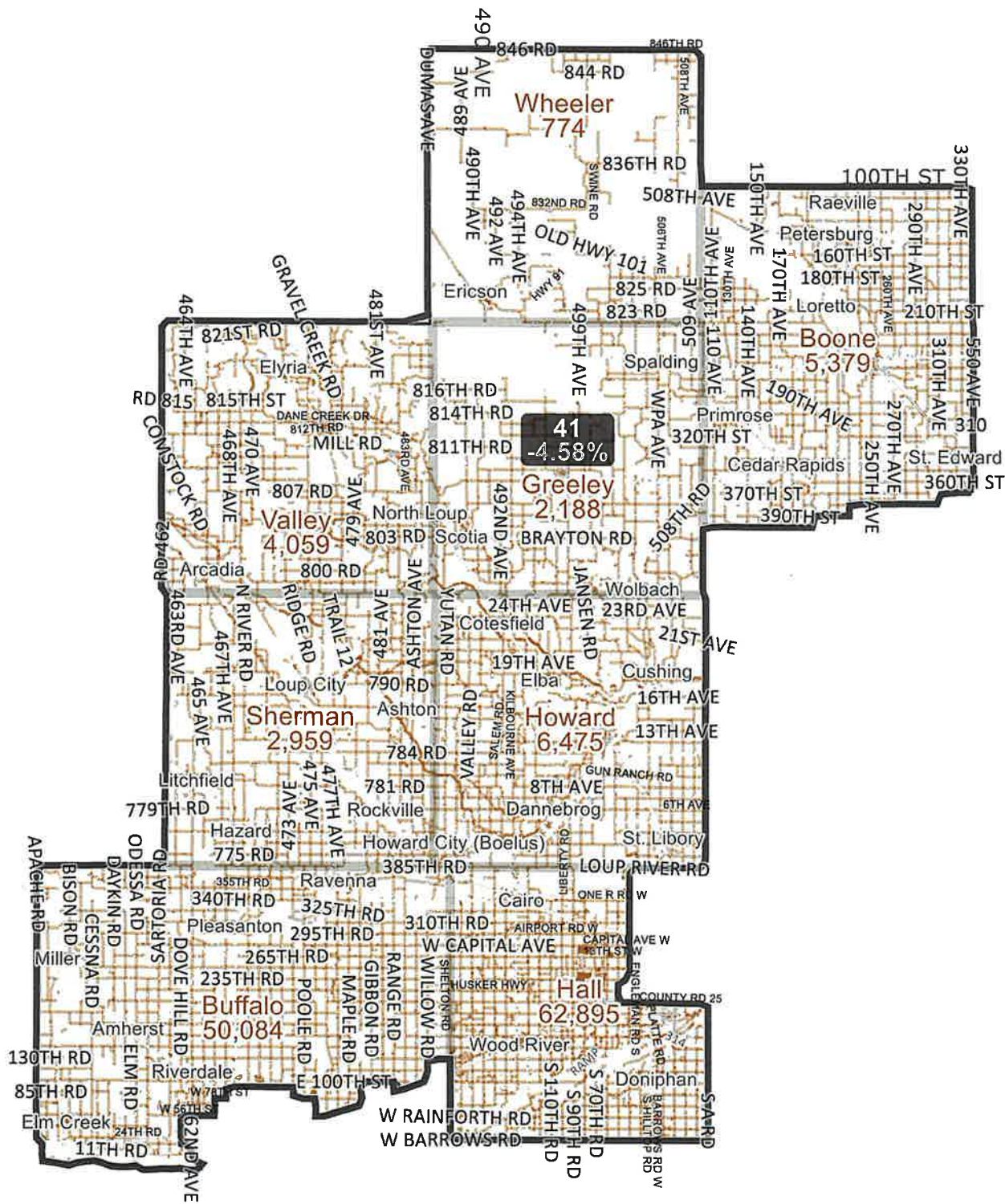
- Indian Reservation
- Railroad
- City/Town
- County

Miles



# Nebraska Legislative District 41 - LB3 - Final Reading (2021)

LEG21-39006-41



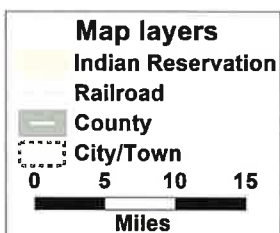
## District 41 Statistics

| Field        | Value  |
|--------------|--------|
| District     | 41     |
| Population   | 38196  |
| Deviation    | -1,835 |
| % Deviation  | -4.58% |
| 18+_Pop      | 28727  |
| % 18+_Pop    | 75.21% |
| 18+_Wht      | 27421  |
| % 18+_Wht    | 95.45% |
| H18+_Pop     | 841    |
| % H18+_Pop   | 2.93%  |
| 18+_Blk      | 69     |
| % 18+_Blk    | 0.24%  |
| 18+_WhtBlk   | 30     |
| % 18+_WhtBlk | 0.1%   |
| 18+_Ind      | 77     |
| % 18+_Ind    | 0.27%  |
| 18+_Asn      | 59     |
| % 18+_Asn    | 0.21%  |
| 18+_Hwn      | 17     |
| % 18+_Hwn    | 0.06%  |
| 18+_Oth      | 388    |
| % 18+_Oth    | 1.35%  |

LEG21-39006-41  
U.S. Bureau of the Census  
(Population Data), 2020



Created by - Legislative Research Office  
Source - U.S. Census Bureau  
Date - September 29, 2021



©2021 CALIPER; ©2020 HERE



**Legislature  
District 41  
LEG21-39006-41A**

**Map layers**  
Indian Reservation  
Railroad  
County  
City/Town

Miles

**41**  
-4.58%

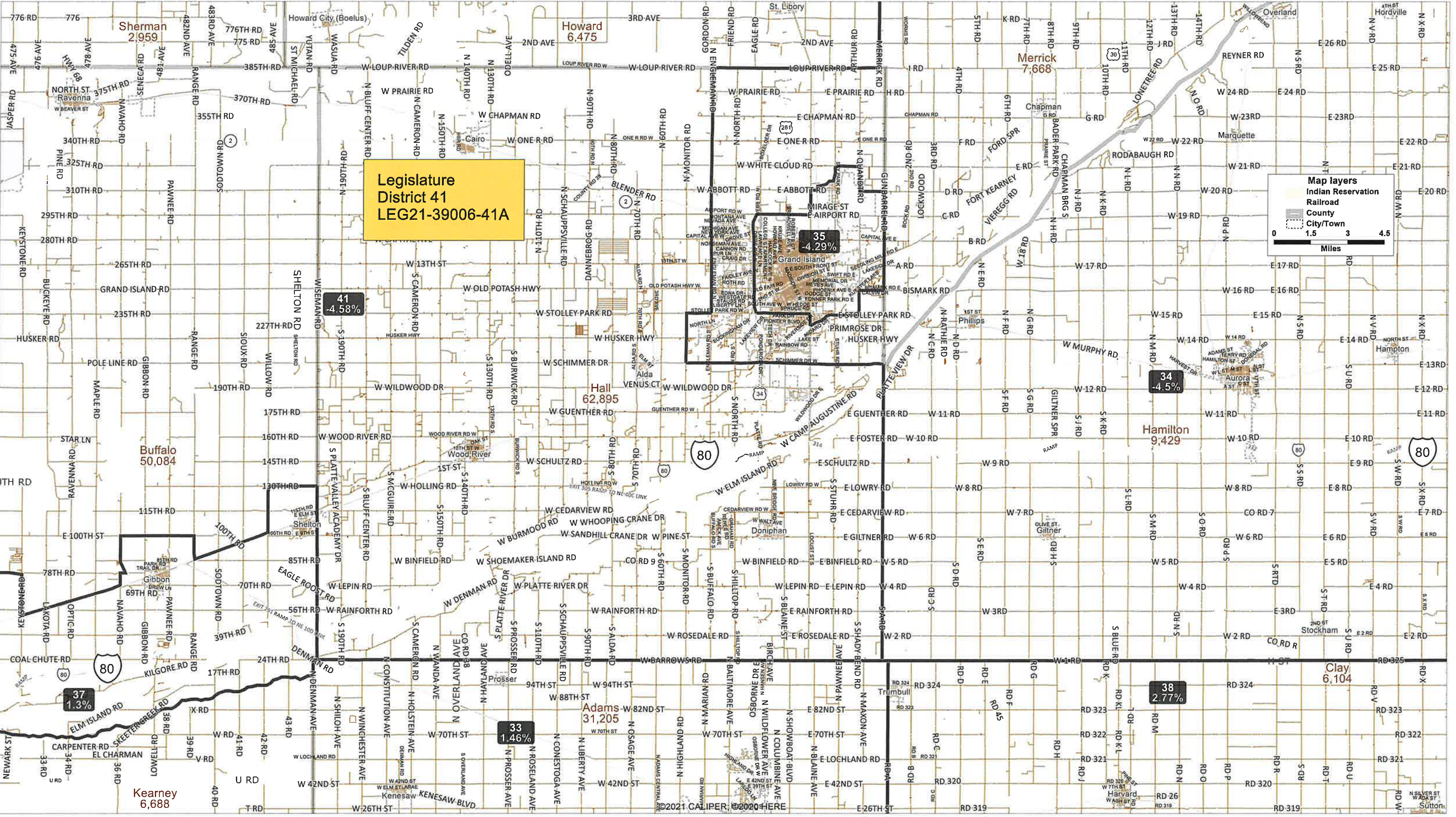
**35**  
-4.29%

**34**  
-4.5%

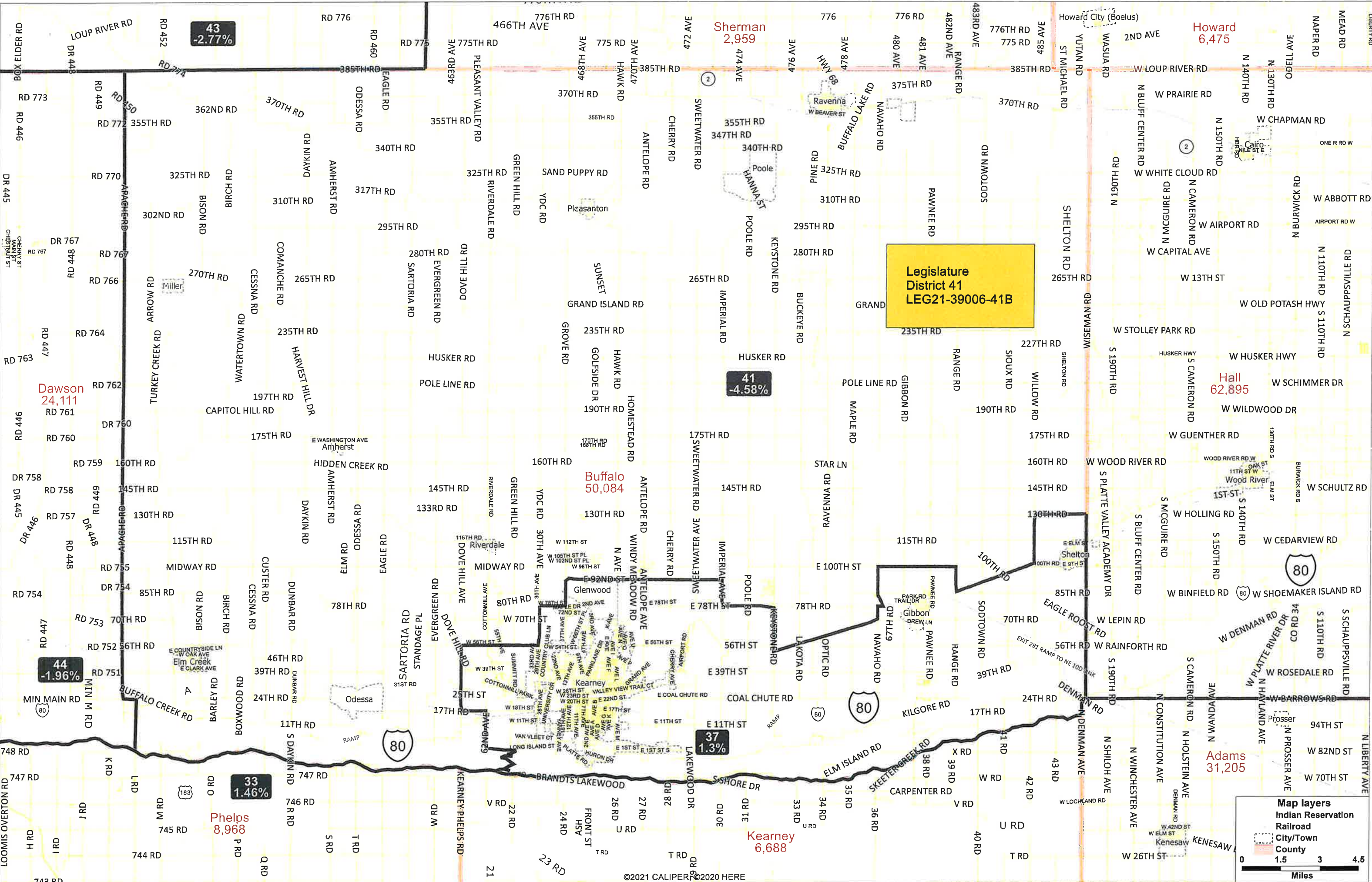
**37**  
1.3%

**33**  
1.46%

**38**  
2.77%







Legislature  
District 41  
LEG21-39006-41B

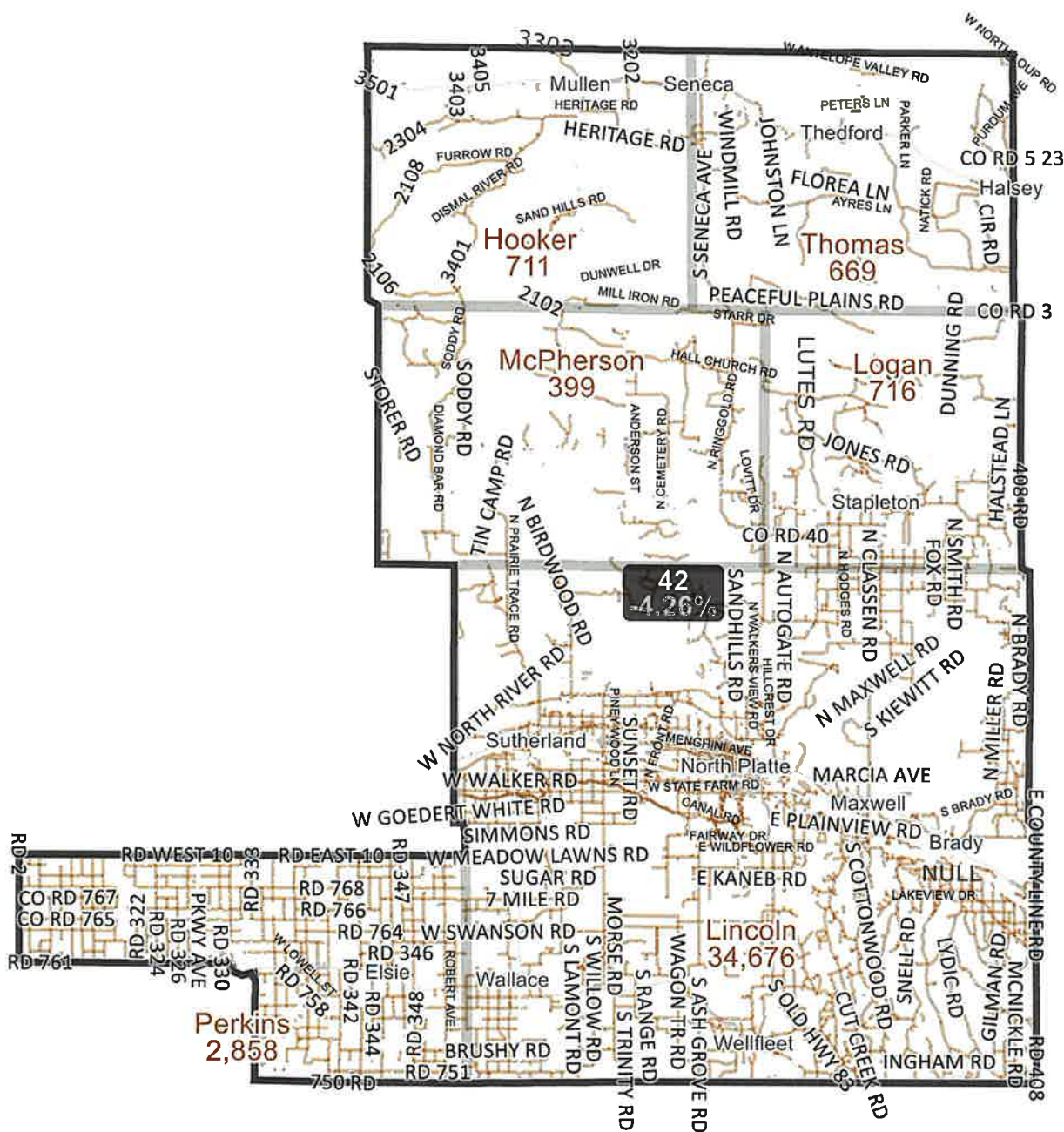
**Map layers**  
Indian Reservation  
Railroad  
City/Town  
County

0 1.5 3 4.5  
Miles



# Nebraska Legislative District 42 - LB3 - Final Reading (2021)

LEG21-39006-42



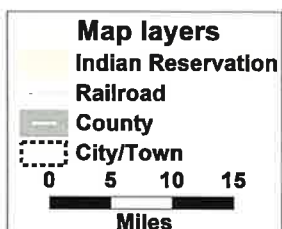
## District 42 Statistics

| Field        | Value  |
|--------------|--------|
| District     | 42     |
| Population   | 38324  |
| Deviation    | -1,707 |
| % Deviation  | -4.26% |
| 18+_Pop      | 29380  |
| % 18+_Pop    | 76.66% |
| 18+_Wht      | 26562  |
| % 18+_Wht    | 90.41% |
| H18+_Pop     | 1957   |
| % H18+_Pop   | 6.66%  |
| 18+_Blk      | 287    |
| % 18+_Blk    | 0.98%  |
| 18+_WhtBlk   | 88     |
| % 18+_WhtBlk | 0.3%   |
| 18+_Ind      | 162    |
| % 18+_Ind    | 0.55%  |
| 18+_Asn      | 245    |
| % 18+_Asn    | 0.83%  |
| 18+_Hwn      | 12     |
| % 18+_Hwn    | 0.04%  |
| 18+_Oth      | 704    |
| % 18+_Oth    | 2.4%   |

LEG21-39006-42  
U.S. Bureau of the Census  
(Population Data), 2020

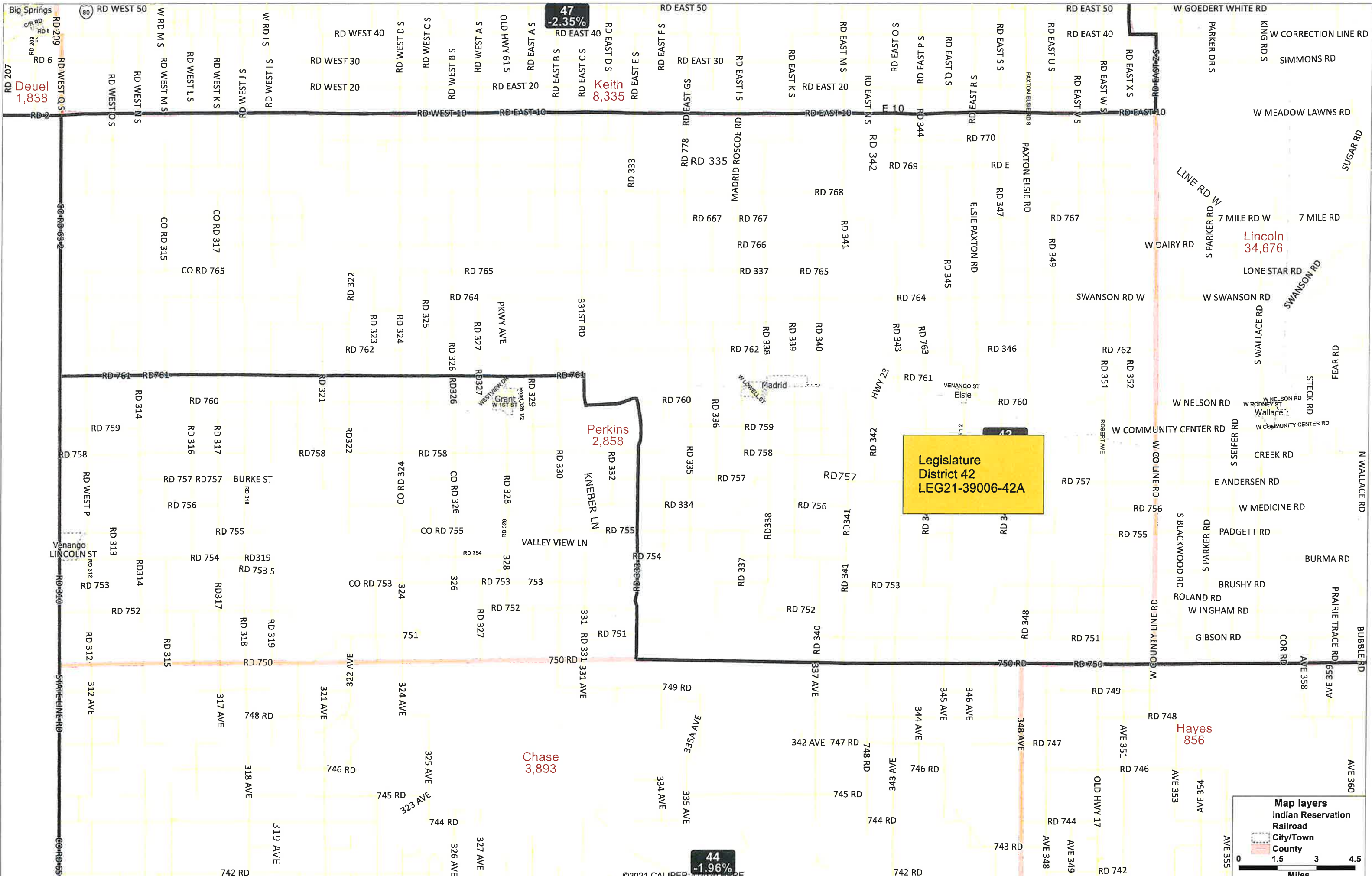


Created by - Legislative Research Office  
Source - U.S. Census Bureau  
Date - September 29, 2021



©2021 CALIPER; ©2020 HERE





47  
-2.35%

Deuel  
1,838

Keith  
8,335

Perkins  
2,858

Chase  
3,893

Lincoln  
34,676

Hayes  
856

Legislature  
District 42  
LEG21-39006-42A

44  
-1.96%

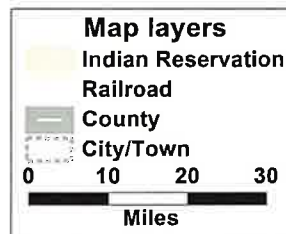
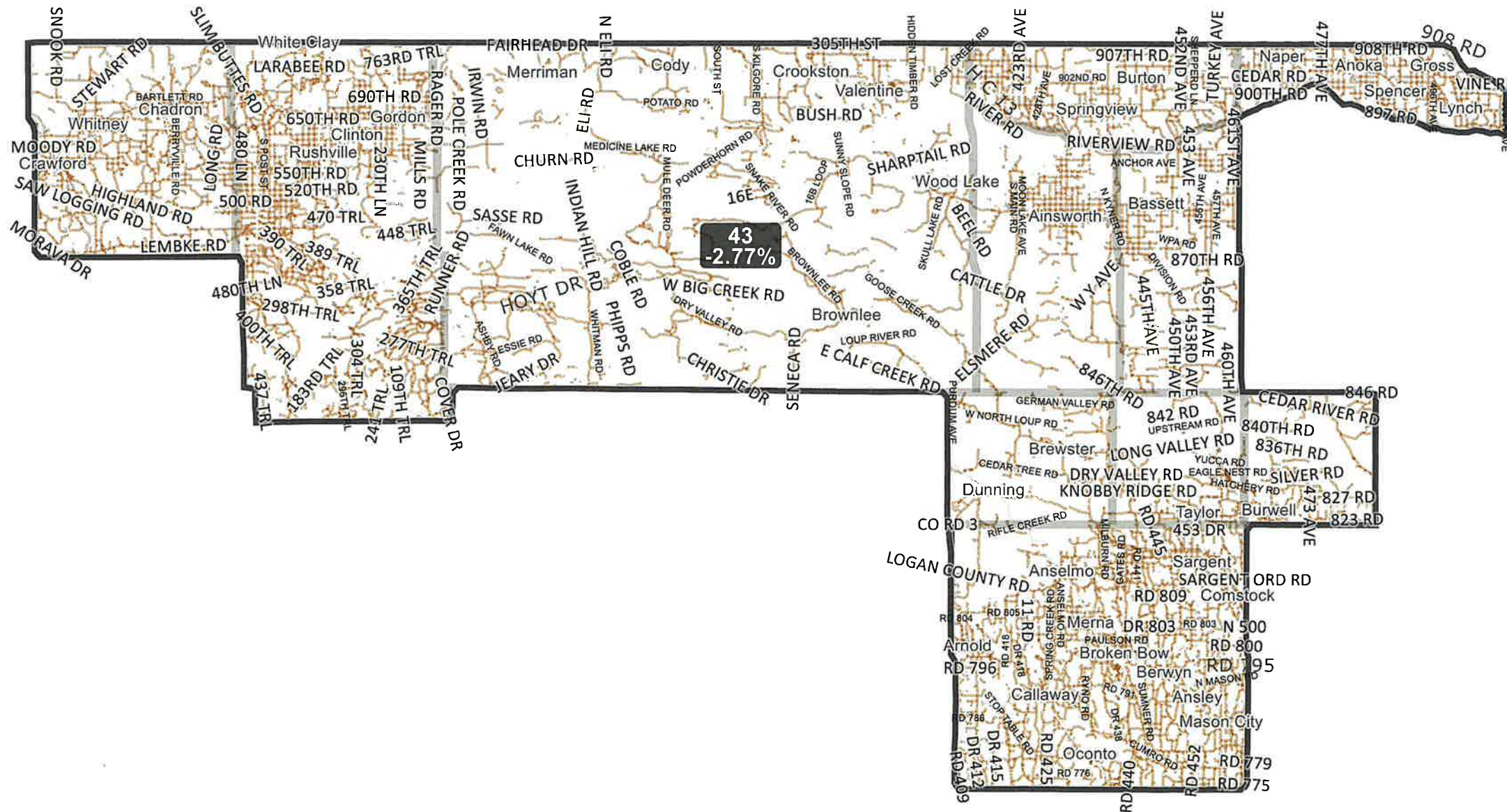
**Map layers**  
Indian Reservation  
Railroad  
City/Town  
County

0 1.5 3 4.5  
Miles



# Nebraska Legislative District 43 - LB3 - Final Reading (2021)

LEG21-39006-43



©2021 CALIPER; ©2020 HERE

## District 43 Statistics

| Field        | Value  |
|--------------|--------|
| District     | 43     |
| Population   | 38921  |
| Deviation    | -1,110 |
| % Deviation  | -2.77% |
| 18+_Pop      | 30476  |
| % 18+_Pop    | 78.3%  |
| 18+_Wht      | 27940  |
| % 18+_Wht    | 91.68% |
| H18+_Pop     | 860    |
| % H18+_Pop   | 2.82%  |
| 18+_Blk      | 202    |
| % 18+_Blk    | 0.66%  |
| 18+_WhtBlk   | 46     |
| % 18+_WhtBlk | 0.15%  |
| 18+_Ind      | 820    |
| % 18+_Ind    | 2.69%  |
| 18+_Asn      | 95     |
| % 18+_Asn    | 0.31%  |
| 18+_Hwn      | 9      |
| % 18+_Hwn    | 0.03%  |
| 18+_Oth      | 375    |
| % 18+_Oth    | 1.23%  |

LEG21-39006-43  
 U.S. Bureau of the Census (Population Data), 2020

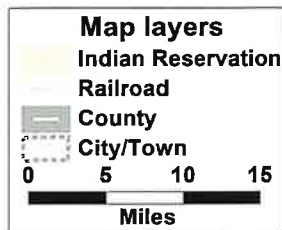
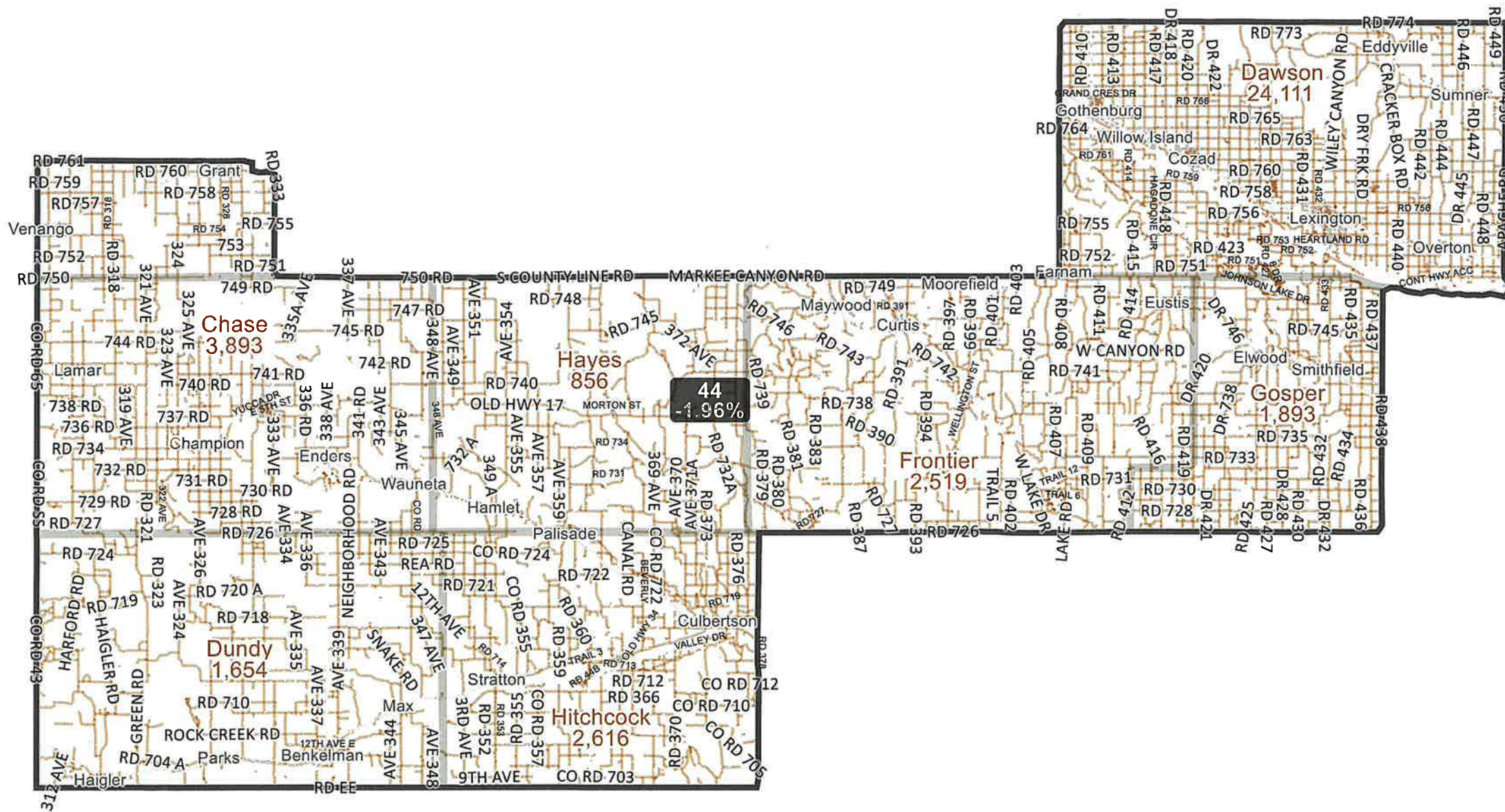


Created by - Legislative Research Office  
 Source - U.S. Census Bureau  
 Date - September 29 2021



# Nebraska Legislative District 44 - LB3 - Final Reading (2021)

LEG21-39006-44



©2021 CALIPER; ©2020 HERE

## District 44 Statistics

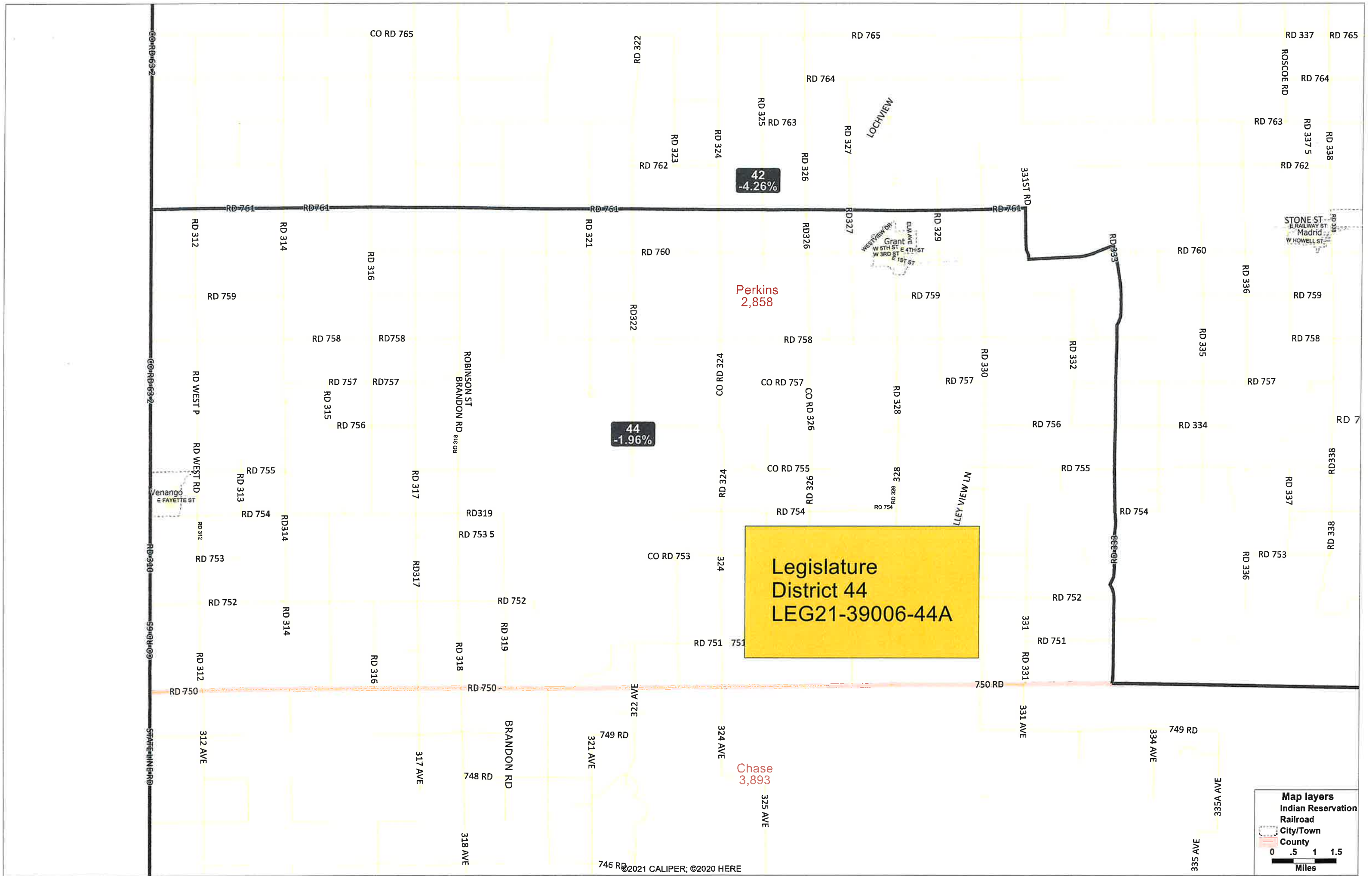
| Field        | Value  |
|--------------|--------|
| District     | 44     |
| Population   | 39247  |
| Deviation    | -784   |
| % Deviation  | -1.96% |
| 18+_Pop      | 29039  |
| % 18+_Pop    | 73.99% |
| 18+_Wht      | 22340  |
| % 18+_Wht    | 76.93% |
| H18+_Pop     | 6114   |
| % H18+_Pop   | 21.05% |
| 18+_Blk      | 780    |
| % 18+_Blk    | 2.69%  |
| 18+_WhtBlk   | 38     |
| % 18+_WhtBlk | 0.13%  |
| 18+_Ind      | 209    |
| % 18+_Ind    | 0.72%  |
| 18+_Asn      | 174    |
| % 18+_Asn    | 0.6%   |
| 18+_Hwn      | 35     |
| % 18+_Hwn    | 0.12%  |
| 18+_Oth      | 3438   |
| % 18+_Oth    | 11.84% |

LEG21-39006-44  
U.S. Bureau of the Census (Population Data), 2020



Created by - Legislative Research Office  
Source - U.S. Census Bureau  
Date - September 29 2021





42  
-4.26%

Perkins  
2,858

44  
-1.96%

Legislature  
District 44  
LEG21-39006-44A

Chase  
3,893

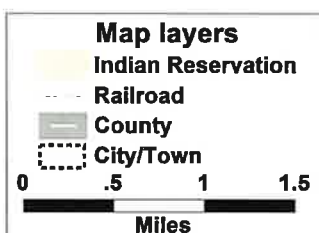
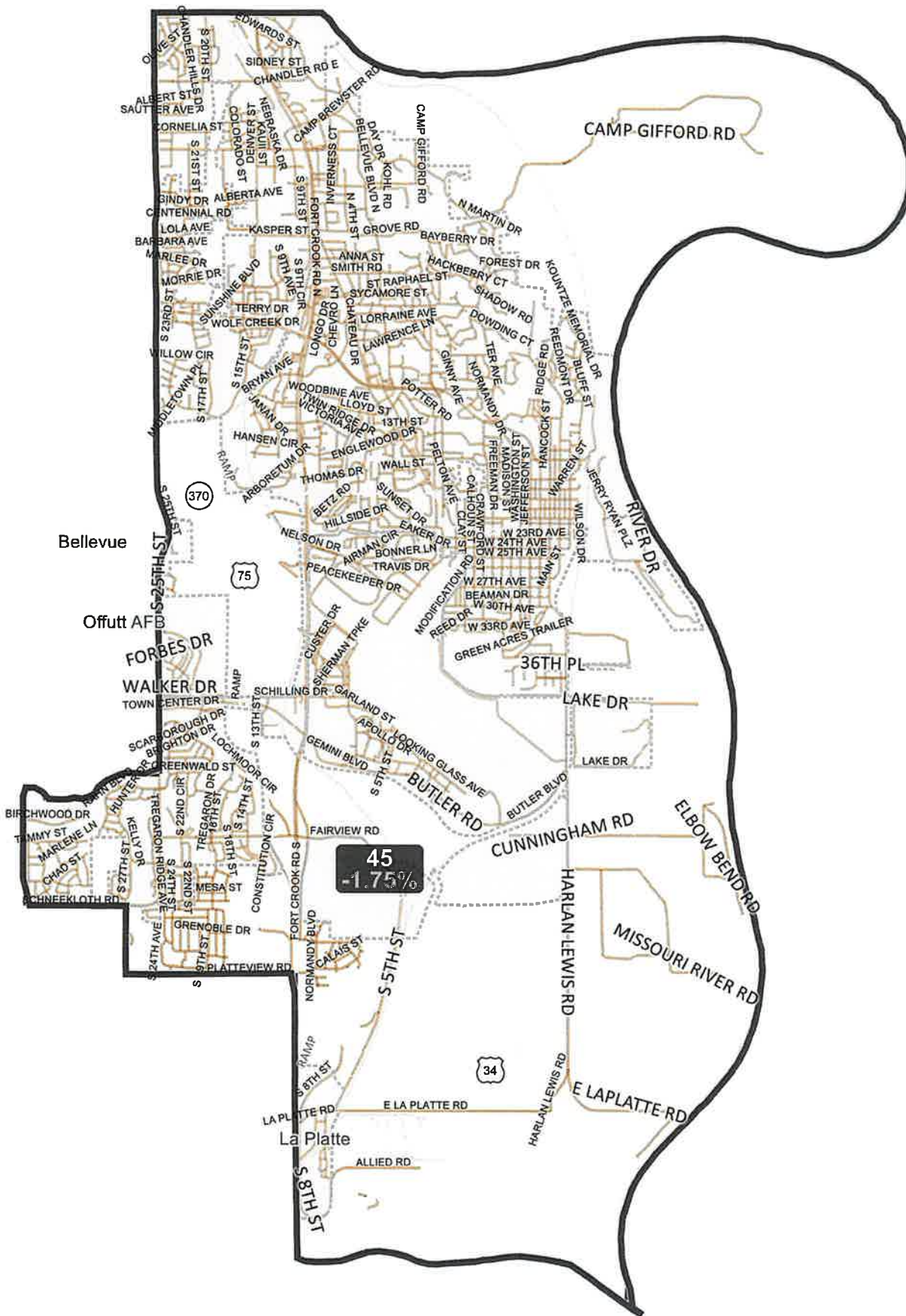
**Map layers**  
Indian Reservation  
Railroad  
City/Town  
County

0 .5 1 1.5  
Miles



# Nebraska Legislative District 45 - LB3 - Final Reading (2021)

LEG21-39006-45



©2021 CALIPER; ©2020 HERE

## District 45 Statistics

| Field        | Value  |
|--------------|--------|
| District     | 45     |
| Population   | 39331  |
| Deviation    | -700   |
| % Deviation  | -1.75% |
| 18+_Pop      | 29531  |
| % 18+_Pop    | 75.08% |
| 18+_Wht      | 22305  |
| % 18+_Wht    | 75.53% |
| H18+_Pop     | 3584   |
| % H18+_Pop   | 12.14% |
| 18+_Blk      | 1810   |
| % 18+_Blk    | 6.13%  |
| 18+_WhtBlk   | 257    |
| % 18+_WhtBlk | 0.87%  |
| 18+_Ind      | 237    |
| % 18+_Ind    | 0.8%   |
| 18+_Asn      | 937    |
| % 18+_Asn    | 3.17%  |
| 18+_Hwn      | 68     |
| % 18+_Hwn    | 0.23%  |
| 18+_Oth      | 1419   |
| % 18+_Oth    | 4.81%  |

LEG21-39006-45  
U.S. Bureau of the Census  
(Population Data), 2020

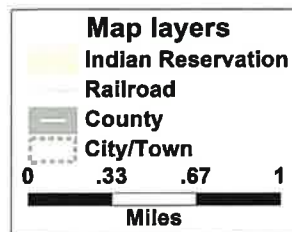
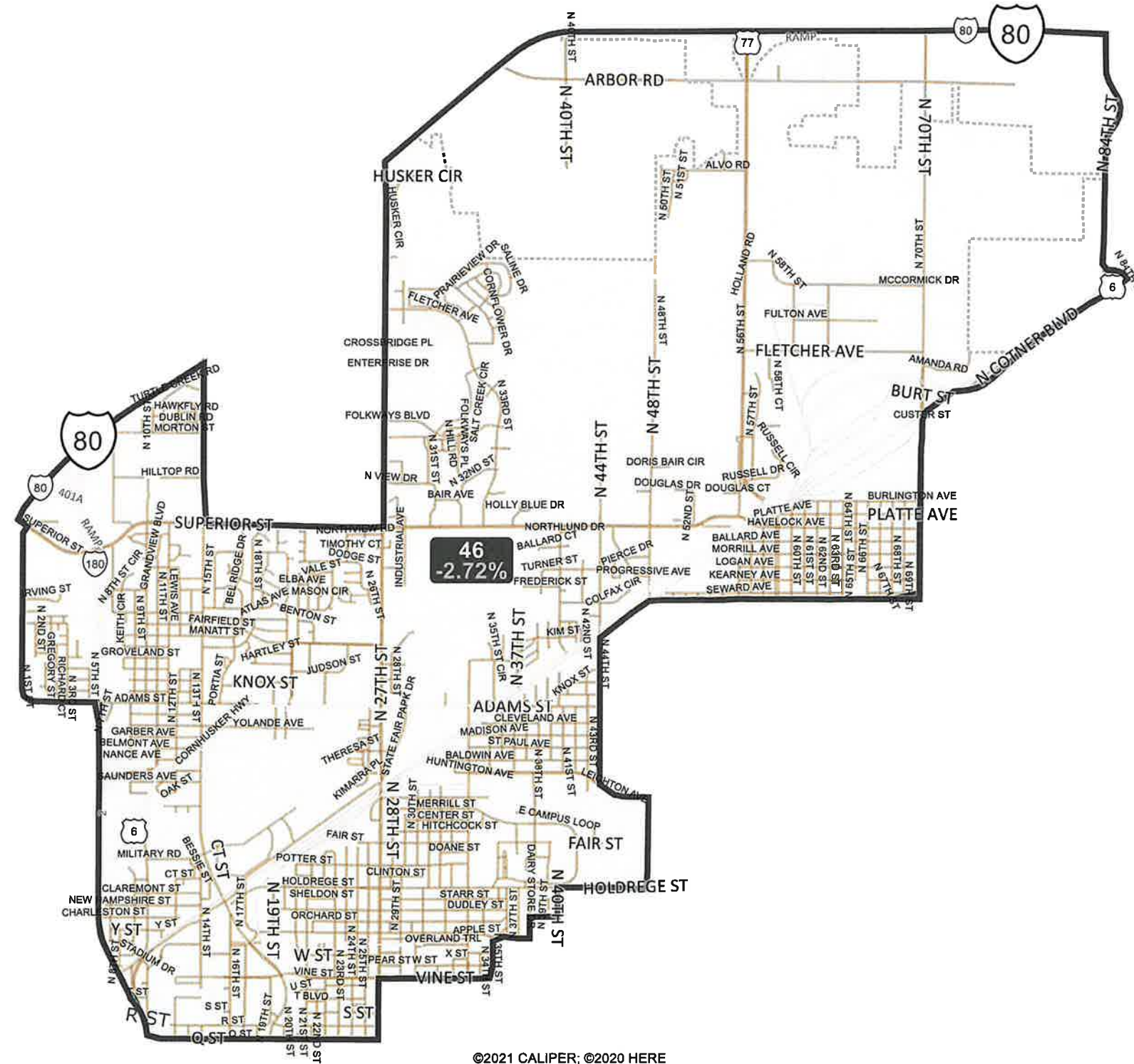


Created by - Legislative Research Office  
Source - U.S. Census Bureau  
Date - September 29, 2021



# Nebraska Legislative District 46 - LB3 - Final Reading (2021)

LEG21-39006-46



©2021 CALIPER; ©2020 HERE

## District 46 Statistics

| Field        | Value  |
|--------------|--------|
| District     | 46     |
| Population   | 38941  |
| Deviation    | -1,090 |
| % Deviation  | -2.72% |
| 18+_Pop      | 31856  |
| % 18+_Pop    | 81.81% |
| 18+_Wht      | 24065  |
| % 18+_Wht    | 75.54% |
| H18+_Pop     | 2994   |
| % H18+_Pop   | 9.4%   |
| 18+_Blk      | 1901   |
| % 18+_Blk    | 5.97%  |
| 18+_WhtBlk   | 255    |
| % 18+_WhtBlk | 0.8%   |
| 18+_Ind      | 348    |
| % 18+_Ind    | 1.09%  |
| 18+_Asn      | 2315   |
| % 18+_Asn    | 7.27%  |
| 18+_Hwn      | 11     |
| % 18+_Hwn    | 0.03%  |
| 18+_Oth      | 1441   |
| % 18+_Oth    | 4.52%  |

LEG21-39006-46  
U.S. Bureau of the Census (Population Data), 2020

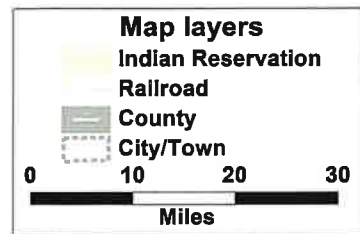
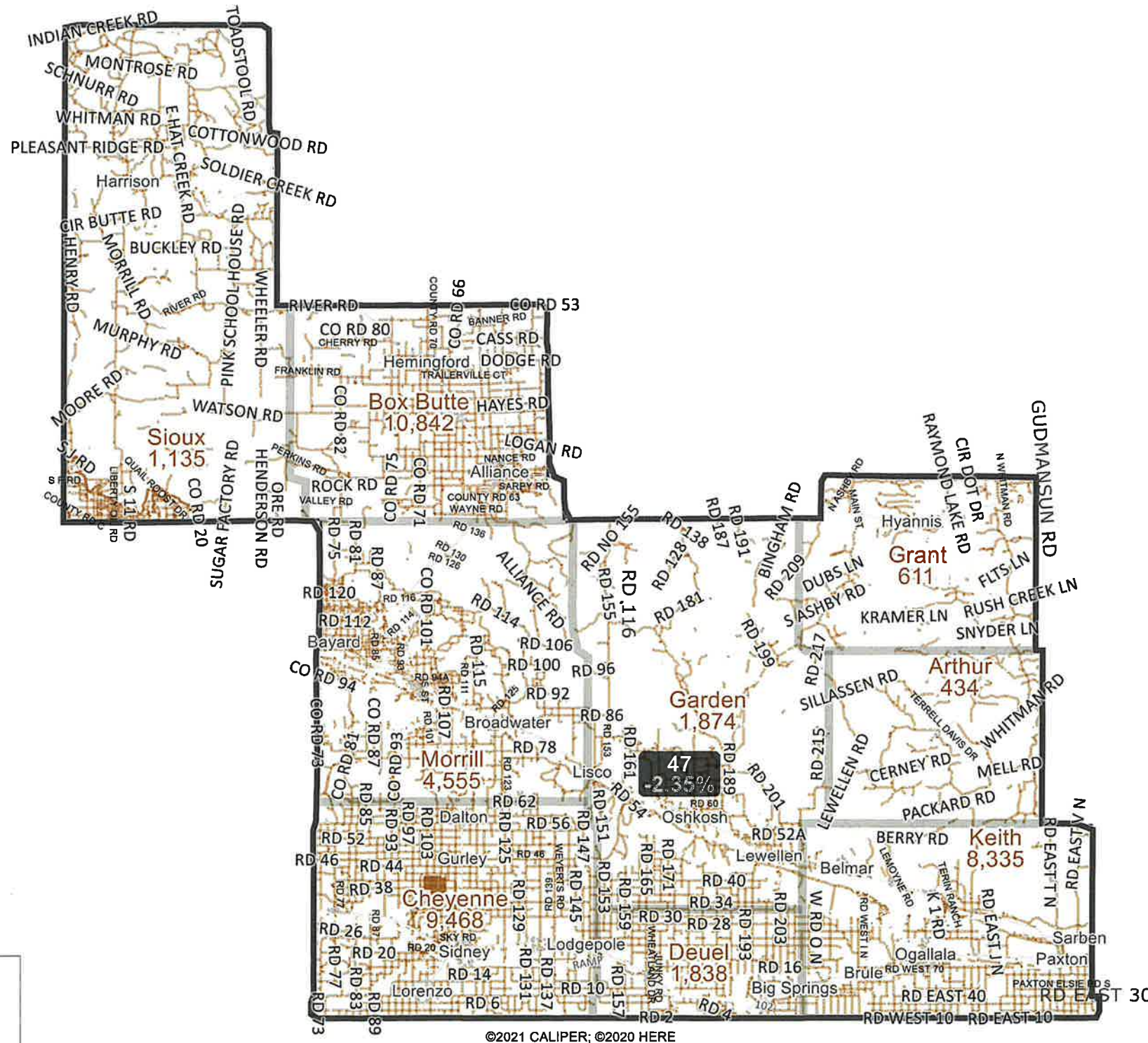


Created by - Legislative Research Office  
Source - U.S. Census Bureau  
Date - September 29 2021



# Nebraska Legislative District 47 - LB3 - Final Reading (2021)

LEG21-39006-47



## District 47 Statistics

| Field        | Value  |
|--------------|--------|
| District     | 47     |
| Population   | 39092  |
| Deviation    | -939   |
| % Deviation  | -2.35% |
| 18+_Pop      | 30221  |
| % 18+_Pop    | 77.31% |
| 18+_Wht      | 27180  |
| % 18+_Wht    | 89.94% |
| H18+_Pop     | 2273   |
| % H18+_Pop   | 7.52%  |
| 18+_Blk      | 121    |
| % 18+_Blk    | 0.4%   |
| 18+_WhtBlk   | 63     |
| % 18+_WhtBlk | 0.21%  |
| 18+_Ind      | 371    |
| % 18+_Ind    | 1.23%  |
| 18+_Asn      | 174    |
| % 18+_Asn    | 0.58%  |
| 18+_Hwn      | 6      |
| % 18+_Hwn    | 0.02%  |
| 18+_Oth      | 923    |
| % 18+_Oth    | 3.05%  |

LEG21-39006-47  
U.S. Bureau of the Census (Population Data), 2020

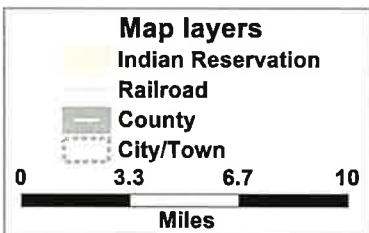
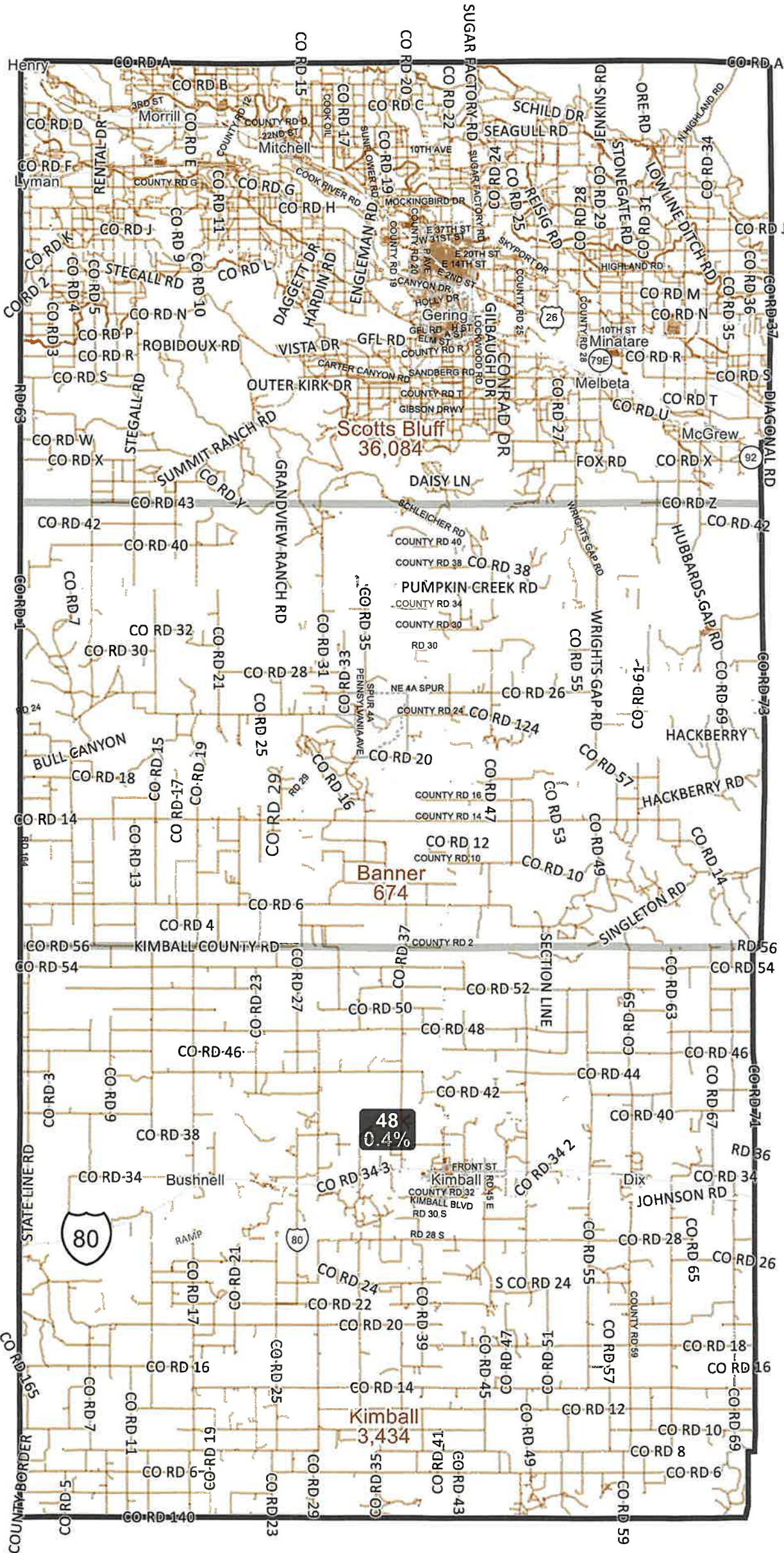


Created by - Legislative Research Office  
Source - U.S. Census Bureau  
Date - September 29 2021



# Nebraska Legislative District 48 - LB3 - Final Reading (2021)

LEG21-39006-48



©2021 CALIPER; ©2020 HERE

## District 48 Statistics

| Field        | Value  |
|--------------|--------|
| District     | 48     |
| Population   | 40192  |
| Deviation    | 161    |
| % Deviation  | 0.4%   |
| 18+_Pop      | 30644  |
| % 18+_Pop    | 76.24% |
| 18+_Wht      | 25097  |
| % 18+_Wht    | 81.9%  |
| H18+_Pop     | 5458   |
| % H18+_Pop   | 17.81% |
| 18+_Blk      | 200    |
| % 18+_Blk    | 0.65%  |
| 18+_WhtBlk   | 70     |
| % 18+_WhtBlk | 0.23%  |
| 18+_Ind      | 540    |
| % 18+_Ind    | 1.76%  |
| 18+_Asn      | 234    |
| % 18+_Asn    | 0.76%  |
| 18+_Hwn      | 25     |
| % 18+_Hwn    | 0.08%  |
| 18+_Oth      | 1995   |
| % 18+_Oth    | 6.51%  |

LEG21-39006-48  
U.S. Bureau of the Census  
(Population Data), 2020

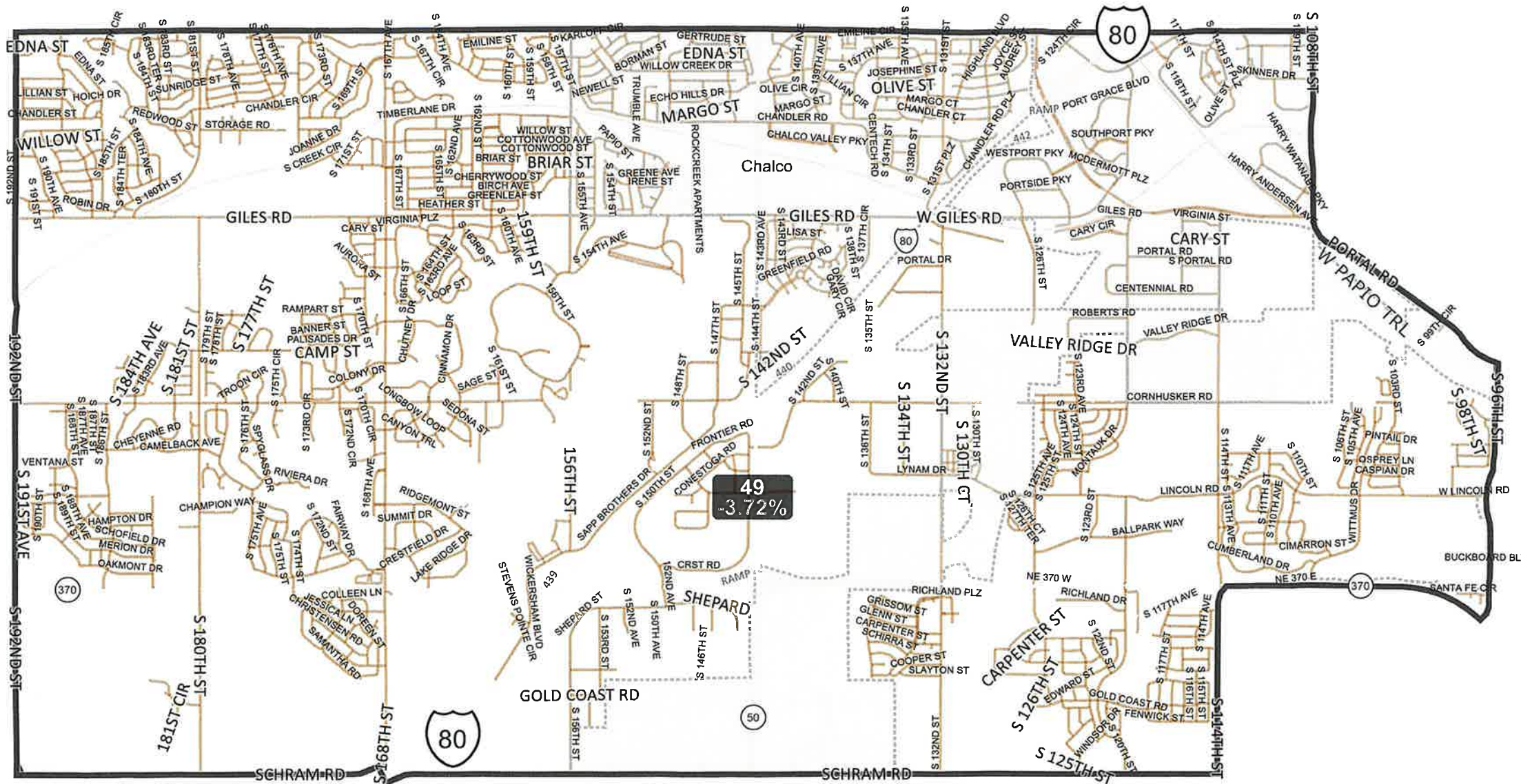


Created by - Legislative Research Office  
Source - U.S. Census Bureau  
Date - September 29, 2021



# Nebraska Legislative District 49 - LB3 - Final Reading (2021)

LEG21-39006-49



©2021 CALIPER; ©2020 HERE

## District 49 Statistics

| Field        | Value  |
|--------------|--------|
| District     | 49     |
| Population   | 38542  |
| Deviation    | -1,489 |
| % Deviation  | -3.72% |
| 18+_Pop      | 27014  |
| % 18+_Pop    | 70.09% |
| 18+_Wht      | 23749  |
| % 18+_Wht    | 87.91% |
| H18+_Pop     | 1408   |
| % H18+_Pop   | 5.21%  |
| 18+_Blk      | 482    |
| % 18+_Blk    | 1.78%  |
| 18+_WhtBlk   | 102    |
| % 18+_WhtBlk | 0.38%  |
| 18+_Ind      | 84     |
| % 18+_Ind    | 0.31%  |
| 18+_Asn      | 807    |
| % 18+_Asn    | 2.99%  |
| 18+_Hwn      | 23     |
| % 18+_Hwn    | 0.09%  |
| 18+_Oth      | 511    |
| % 18+_Oth    | 1.89%  |

LEG21-39006-49  
 U.S. Bureau of the Census (Population Data), 2020



Created by - Legislative Research Office  
 Source - U.S. Census Bureau  
 Date - September 29 2021