

LEGISLATURE OF NEBRASKA
ONE HUNDRED SEVENTH LEGISLATURE
FIRST SPECIAL SESSION

LEGISLATIVE BILL 1

FINAL READING

Introduced by Redistricting Committee: Linehan, 39, Chairperson; Blood, 3; Brewer, 43; Briese, 41; Geist, 25; Lowe, 37; Wayne, 13.

Read first time September 13, 2021

Committee: Redistricting

- 1 A BILL FOR AN ACT relating to redistricting; to amend sections 32-504 and
- 2 32-505, Reissue Revised Statutes of Nebraska; to set the district
- 3 boundaries of the Representatives in the Congress of the United
- 4 States by the adoption of maps by reference; to harmonize
- 5 provisions; to repeal the original sections; and to declare an
- 6 emergency.
- 7 Be it enacted by the people of the State of Nebraska,

1 Section 1. Section 32-504, Reissue Revised Statutes of Nebraska, is
2 amended to read:

3 32-504 (1) Based on the 2020 ~~2010~~ Census of Population by the United
4 States Department of Commerce, Bureau of the Census, the State of
5 Nebraska is hereby divided into three districts for electing
6 Representatives in the Congress of the United States, and each district
7 shall be entitled to elect one representative.

8 (2) The numbers and boundaries of the districts are designated and
9 established by maps identified and labeled as maps CONG21-39002,
10 CONG21-39002-1, CONG21-39002-2, and CONG21-39002-3 ~~CON11-30001-1,~~
11 ~~CON11-30001A, CON11-30001-2, CON11-30001-3, CON11-30001-3A,~~ filed with
12 the Clerk of the Legislature, and incorporated by reference as part of
13 this legislative bill ~~Laws 2011, LB704.~~

14 (3)(a) The Clerk of the Legislature shall transfer possession of the
15 maps referred to in subsection (2) of this section to the Secretary of
16 State on the effective date of this act ~~May 27, 2011.~~

17 (b) When questions of interpretation of district boundaries arise,
18 the maps referred to in subsection (2) of this section in possession of
19 the Secretary of State shall serve as the indication of the legislative
20 intent in drawing the district boundaries.

21 (c) Each election commissioner or county clerk shall obtain copies
22 of the maps referred to in subsection (2) of this section for the
23 election commissioner's or clerk's county from the Secretary of State.

24 (d) The Secretary of State shall also have available for viewing on
25 his or her website the maps referred to in subsection (2) of this section
26 identifying the boundaries for the districts.

27 Sec. 2. Section 32-505, Reissue Revised Statutes of Nebraska, is
28 amended to read:

29 32-505 For purposes of section 32-504, the Legislature adopts the
30 official population figures and maps from the 2020 ~~2010~~ Census
31 Redistricting (Public Law 94-171) TIGER/Line Shapefiles published by the

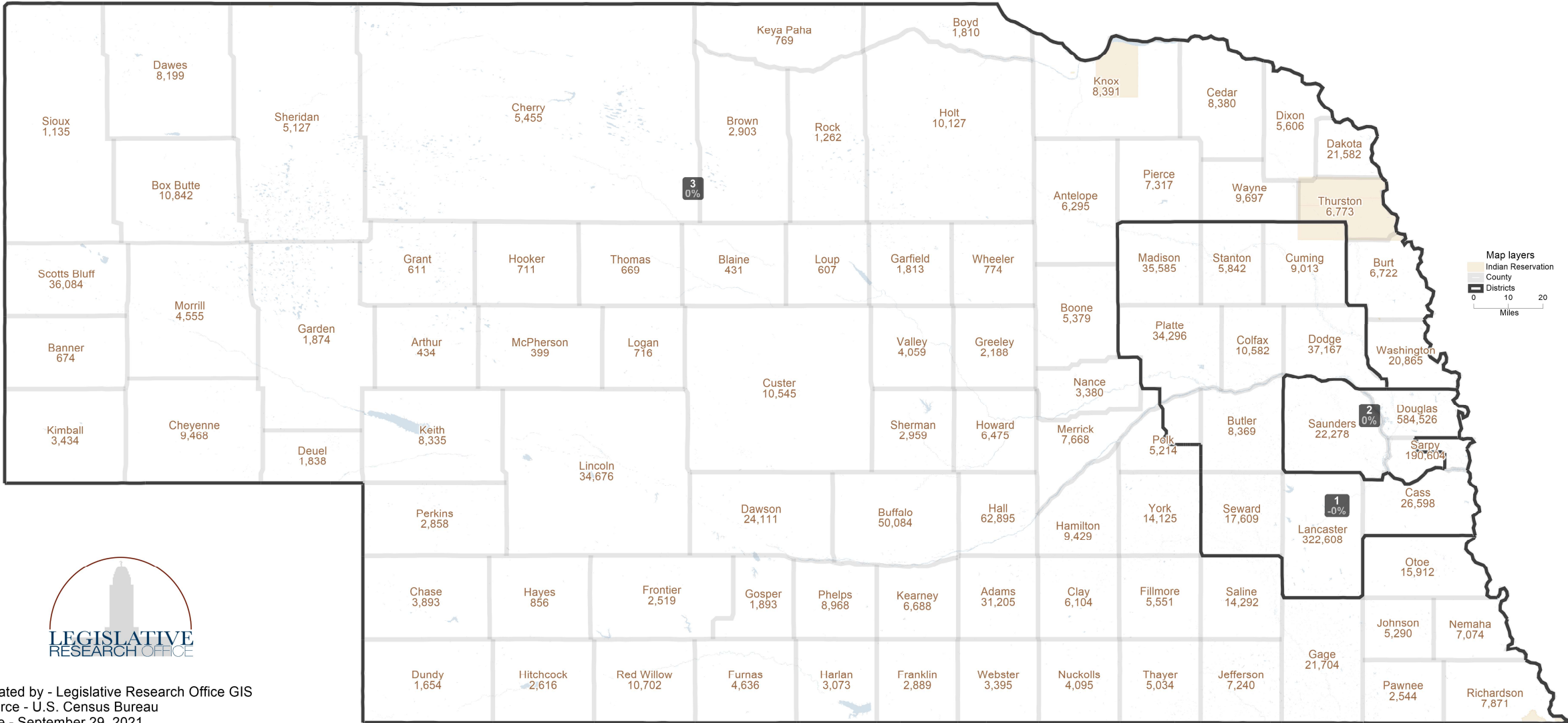
1 United States Department of Commerce, Bureau of the Census.

2 Sec. 3. Original sections 32-504 and 32-505, Reissue Revised
3 Statutes of Nebraska, are repealed.

4 Sec. 4. Since an emergency exists, this act takes effect when
5 passed and approved according to law.

United States House of Representatives - LB1 - Final Reading (2021)

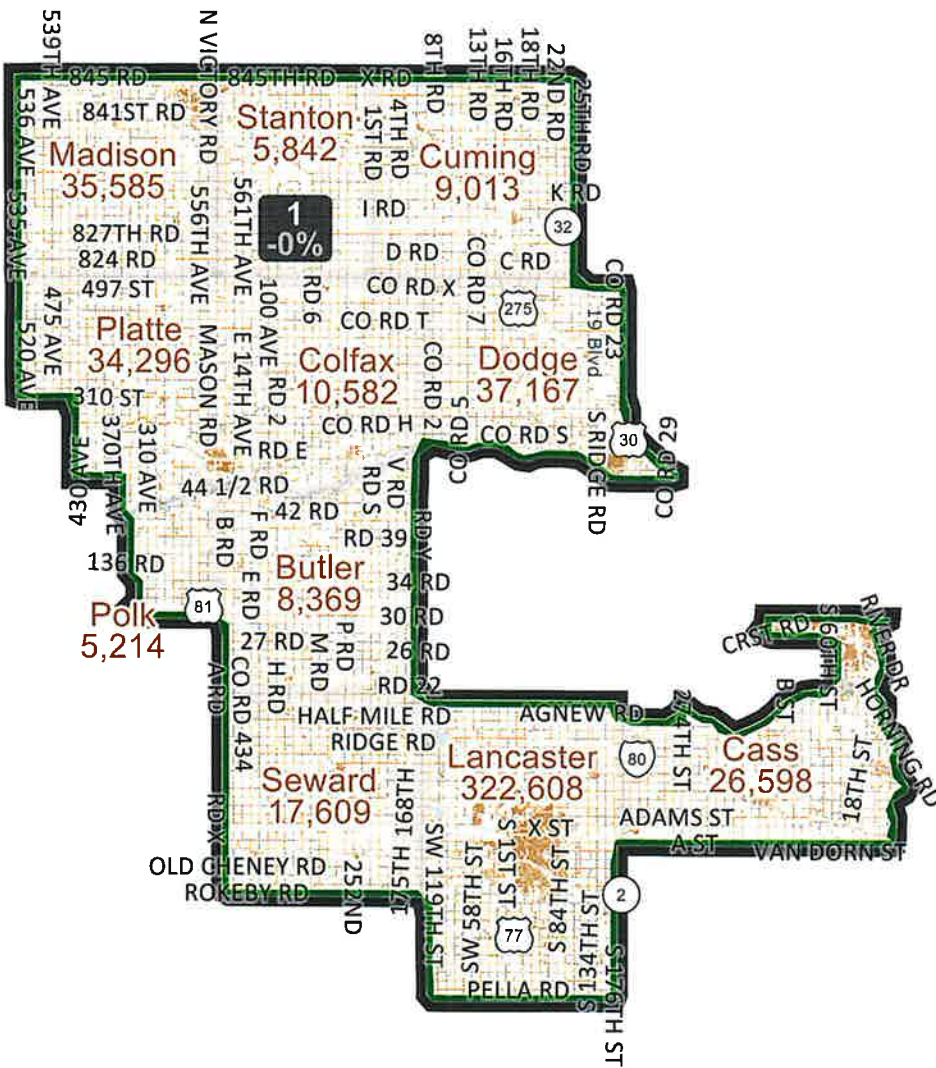
CONG21-39002



Created by - Legislative Research Office GIS
Source - U.S. Census Bureau
Date - September 29, 2021
CONG21-39002

Nebraska Congressional District 1 - LB1 - Final Reading (2021)

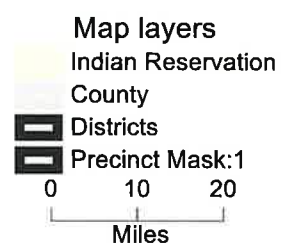
CONG21-39002-1



District 1 Statistics

Field	Value
District	1
Population	653822
Deviation	-13
% Deviation	-0%
18+_Pop	495560
% 18+_Pop	75.79%
18+_Wht	411120
% 18+_Wht	82.96%
18+_Blk	15756
% 18+_Blk	3.18%
18+_Ind	3711
% 18+_Ind	0.75%
18+_Asn	14750
% 18+_Asn	2.98%
18+_Hwn	370
% 18+_Hwn	0.07%
18+_Oth	20997
% 18+_Oth	4.24%
18+_WhtBlk	2768
% 18+_WhtBlk	0.56%
H18+_Pop	44433
% H18+_Pop	8.97%
18+_WhtInd	5286
% 18+_WhtInd	1.07%
18+_WhtAsn	2633
% 18+_WhtAsn	0.53%
18+_WhtHwn	185
% 18+_WhtHwn	0.04%

CONG21-39002-1 - LB1 - Final Reading
U.S. Bureau of the Census (Population Data), 2020



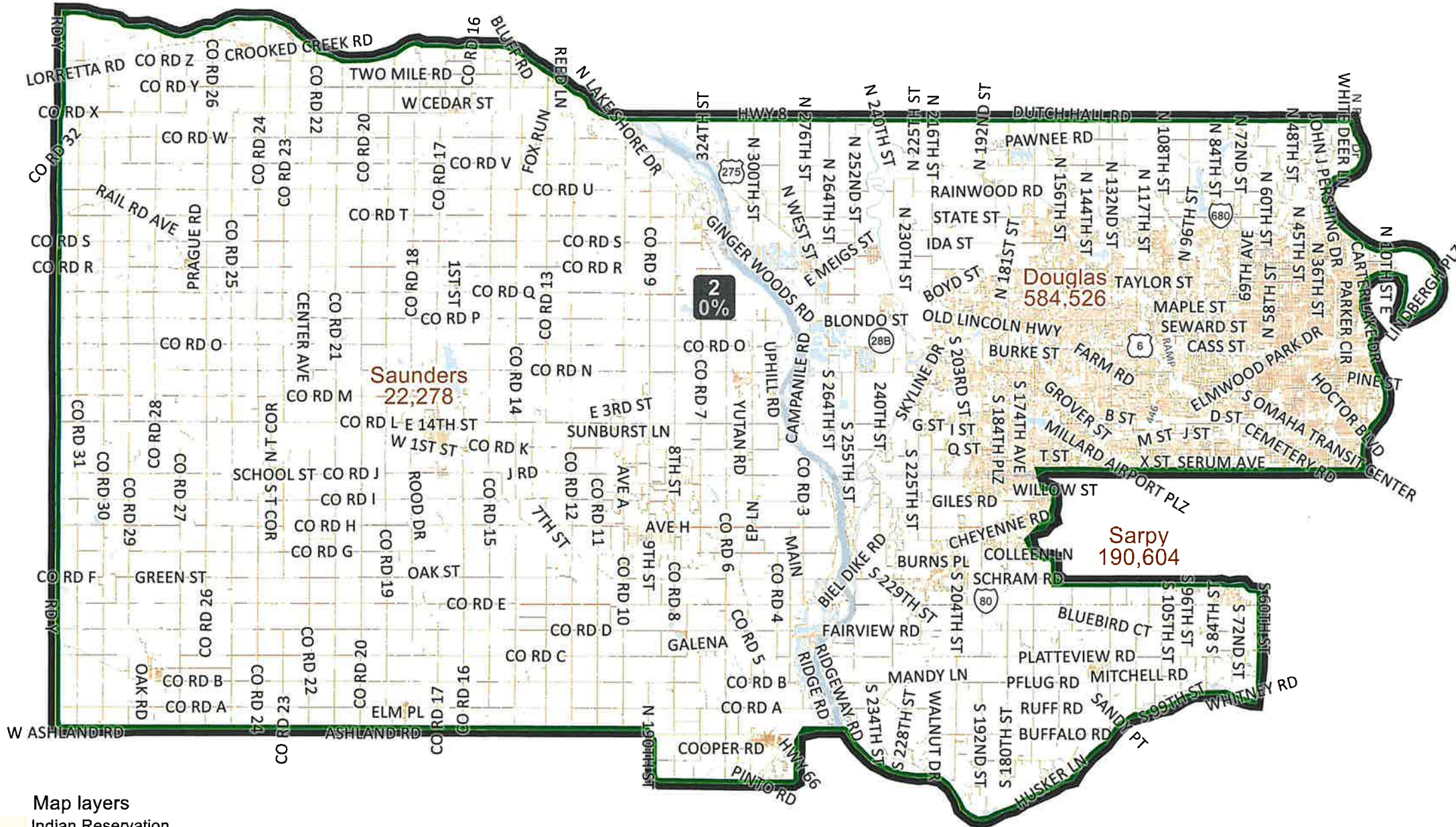
©2021 CALIPER; ©2020 HERE



Created by - Legislative Research Office GIS
Source - U.S. Census Bureau
Date - September 27, 2021 08:56:07

Nebraska Congressional District 2 - LB1 - Final Reading (2021)

CONG21-39002-2



Map layers

- Indian Reservation
- County
- Districts
- Precinct Mask:2

0 3 6
Miles

©2021 CALIPER; ©2020 HERE

District 2 Statistics	
Field	Value
District	2
Population	653847
Deviation	12
% Deviation	0%
18+_Pop	484492
% 18+_Pop	74.1%
18+_Wht	358674
% 18+_Wht	74.03%
18+_Blk	45302
% 18+_Blk	9.35%
18+_Ind	3984
% 18+_Ind	0.82%
18+_Asn	20421
% 18+_Asn	4.21%
18+_Hwn	376
% 18+_Hwn	0.08%
18+_Oth	24550
% 18+_Oth	5.07%
18+_WhtBlk	3192
% 18+_WhtBlk	0.66%

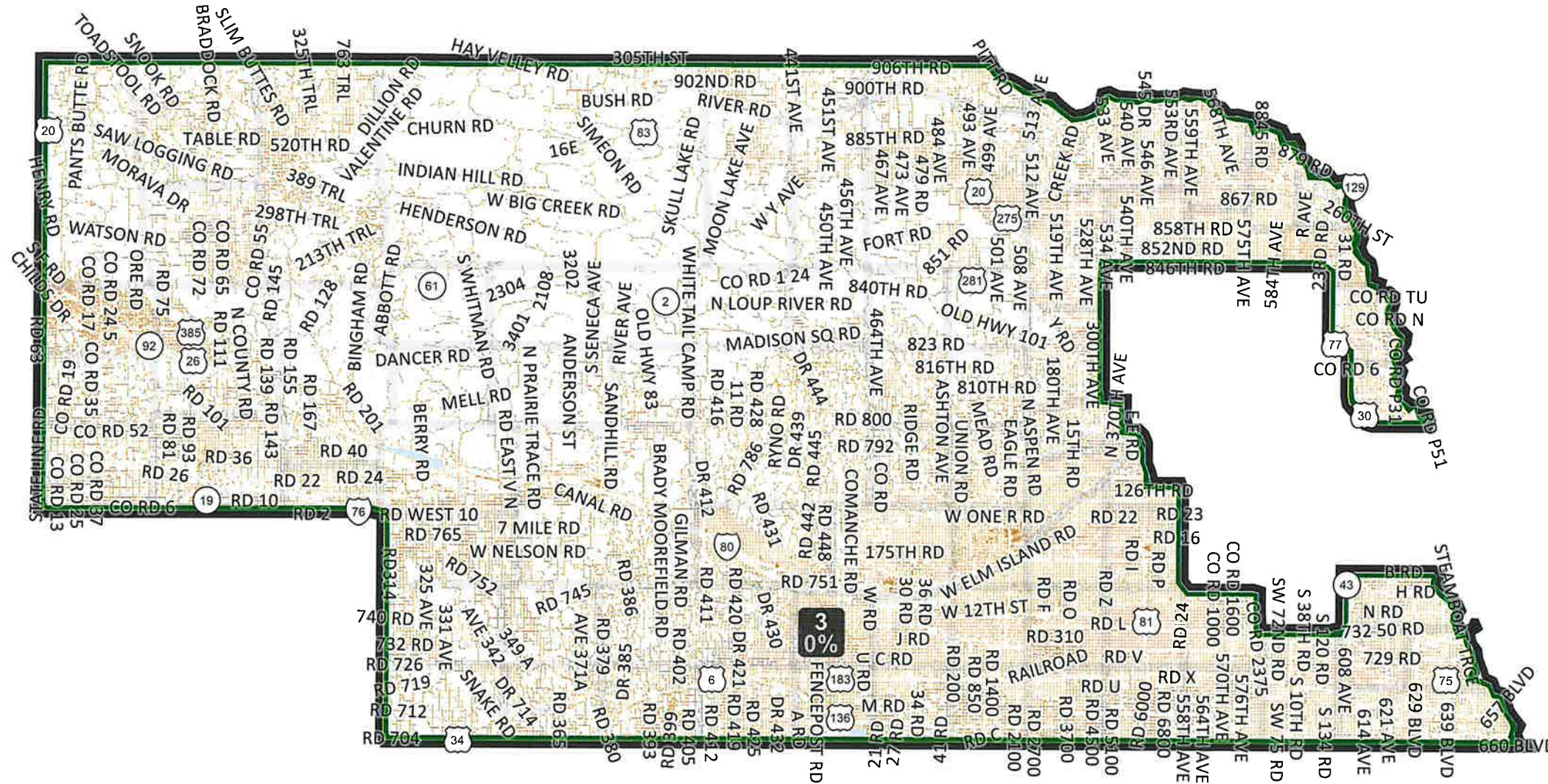
CONG21-39002-2 - LB1 - Final Reading
U.S. Bureau of the Census (Population Data), 2020



Created by - Legislative Research Office GIS
Source - U.S. Census Bureau
Date - September 27, 2021 08:56:07

Nebraska Congressional District 3 - LB1 - Final Reading (2021)

CONG21-39002-3



©2021 CALIPER; ©2020 HERE

District 3 Statistics

Field	Value
District	3
Population	653835
Deviation	0
% Deviation	0%
18+_Pop	496075
% 18+_Pop	75.87%
18+_Wht	429448
% 18+_Wht	86.57%
18+_Blk	6036
% 18+_Blk	1.22%
18+_Ind	7401
% 18+_Ind	1.49%
18+_Asn	3995
% 18+_Asn	0.81%
18+_Hwn	347
% 18+_Hwn	0.07%
18+_Oth	24266
% 18+_Oth	4.89%
18+_WhtBlk	1093
% 18+_WhtBlk	0.22%

CONG21-39002-3 - LB1 - Final Reading
U.S. Bureau of the Census (Population Data), 2020



Created by - Legislative Research Office GIS
Source - U.S. Census Bureau
Date - September 27, 2021 08:56:07