

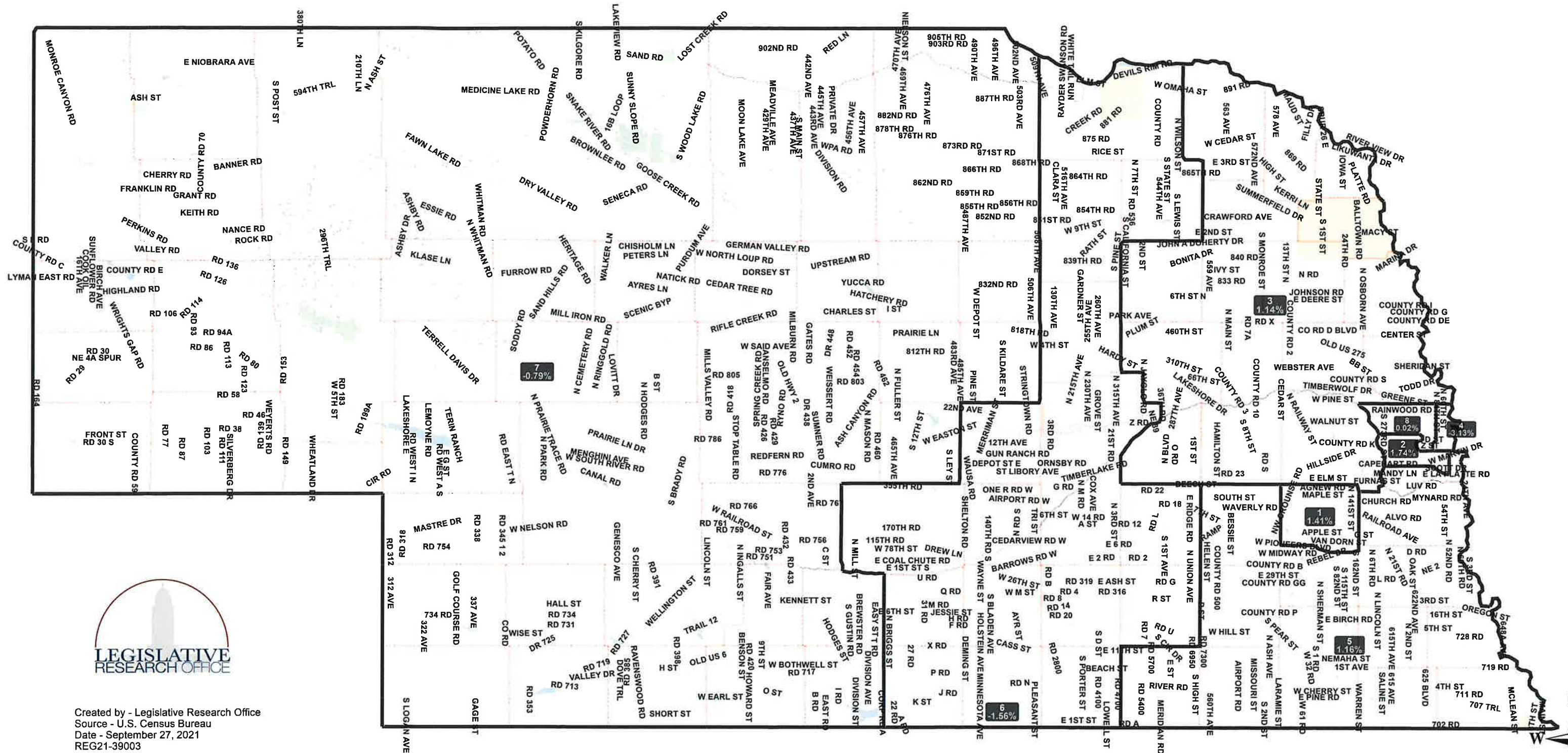
AMENDMENTS TO LB8
(Amendments to AM39)

Introduced by Linehan, 39.


- 1 1. On page 1, strike beginning with "REG21-39002" in line 9 through
- 2 "REG21-39002-8" in line 11 and insert "REG21-39003, REG21-39003-1,
- 3 REG21-39003-2, REG21-39003-3, REG21-39003-4, REG21-39003-5,
- 4 REG21-39003-6, REG21-39003-7, and REG21-39003-8".

Board of Regents - LB8 (2021)

REG21-39003

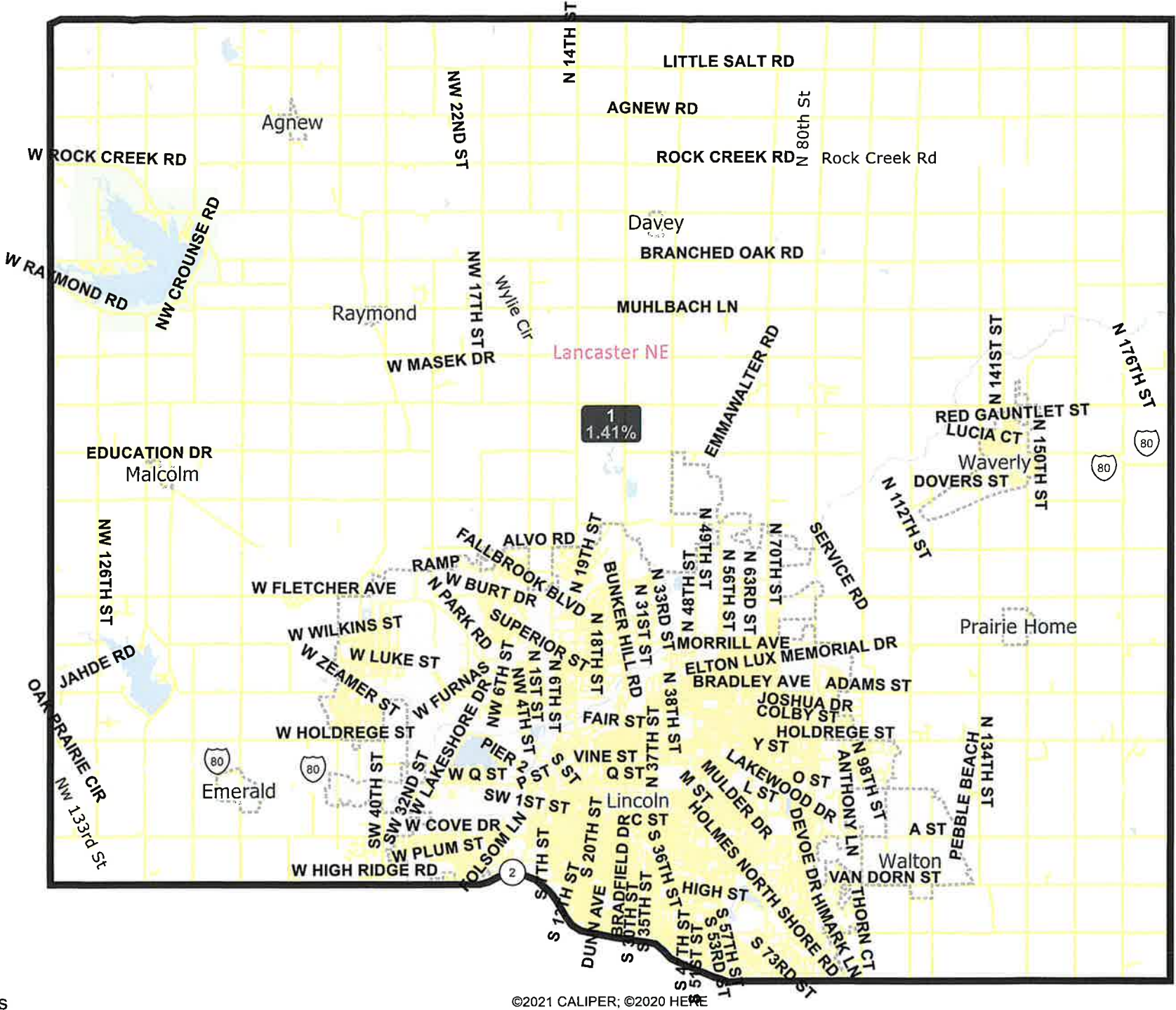


Created by - Legislative Research Office
Source - U.S. Census Bureau
Date - September 27, 2021
REG21-39003



Board of Regents District 1 - LB 8 (2021)

REG21-39003-1



District 1 Statistics	
Field	Value
District	1
Population	248649
Deviation	3,461
% Deviation	1.41%
18+_Pop	193531
% 18+_Pop	77.83%
18+_Wht	156601
% 18+_Wht	62.98%
18+_Blk	8282
% 18+_Blk	3.33%
18+_Ind	1731
% 18+_Ind	0.7%
18+_Asn	9097
% 18+_Asn	3.66%
18+_Hwn	149
% 18+_Hwn	0.06%

REG21-39003-1
U.S. Bureau of the Census (Population Data), 2020



Created by - Legislative Research Office GIS
Source - U.S. Census Bureau
Date - September 27, 2021

Map layers

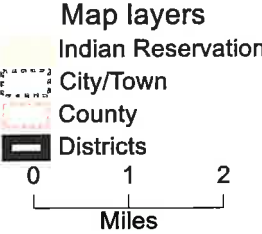
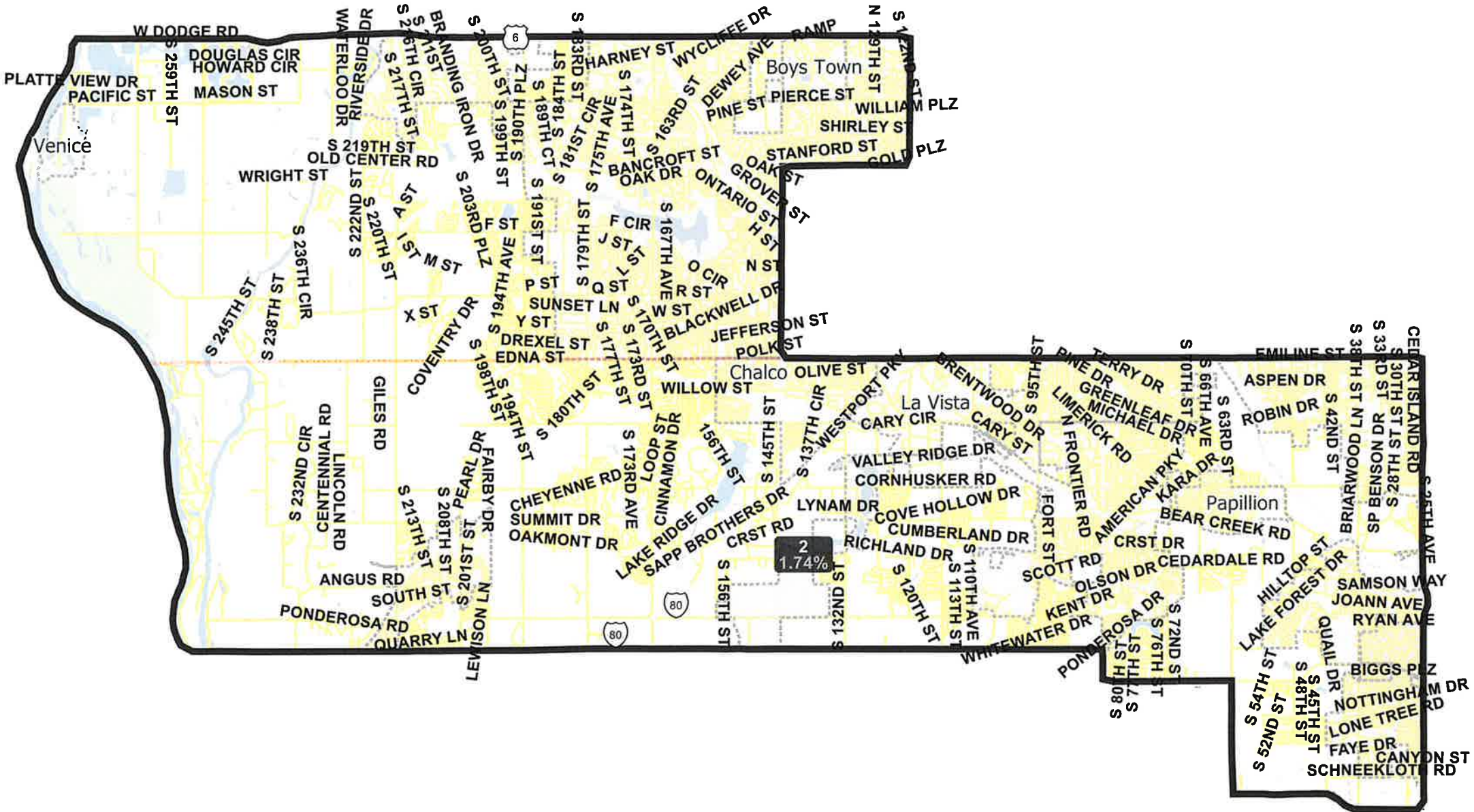
- Indian Reservation
- City/Town
- County
- Districts

0 1.5 3
Miles

©2021 CALIPER; ©2020 HERE

Board of Regents District 2 - LB 8 (2021)

REG21-39003-2



©2021 CALIPER; ©2020 HERE

District 2 Statistics	
Field	Value
District	2
Population	249455
Deviation	4,267
% Deviation	1.74%
18+_Pop	179264
% 18+_Pop	71.86%
18+_Wht	153376
% 18+_Wht	61.48%
18+_Blk	4704
% 18+_Blk	1.89%
18+_Ind	626
% 18+_Ind	0.25%
18+_Asn	5730
% 18+_Asn	2.3%
18+_Hwn	170
% 18+_Hwn	0.07%

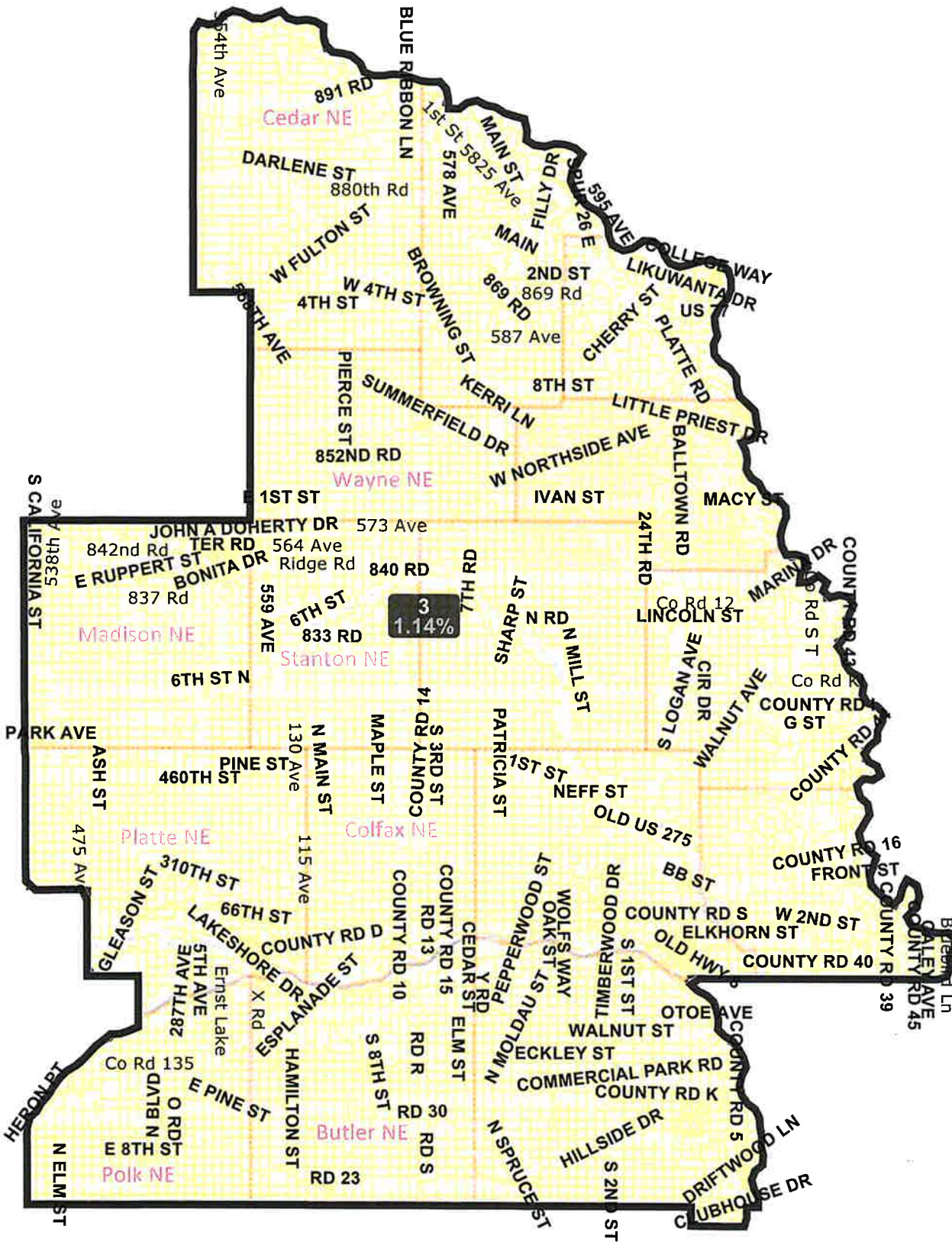
REG21-39003-2
 U.S. Bureau of the Census (Population Data), 2020



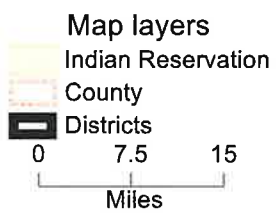
Created by - Legislative Research Office GIS
 Source - U.S. Census Bureau
 Date - September 27, 2021

Board of Regents District 3 - LB8 (2021)

REG21-39003-3



©2021 CALIPER; ©2020 HERE



District 3 Statistics	
Field	Value
District	3
Population	247971
Deviation	2,783
% Deviation	1.14%
18+_Pop	184716
% 18+_Pop	74.49%
18+_Wht	153458
% 18+_Wht	61.89%
18+_Blk	2574
% 18+_Blk	1.04%
18+_Ind	4042
% 18+_Ind	1.63%
18+_Asn	1459
% 18+_Asn	0.59%
18+_Hwn	152
% 18+_Hwn	0.06%
18+_Oth	12684
% 18+_Oth	5.12%
18+_WhtBlk	453
% 18+_WhtBlk	0.18%
H18+_Pop	23582
% H18+_Pop	9.51%

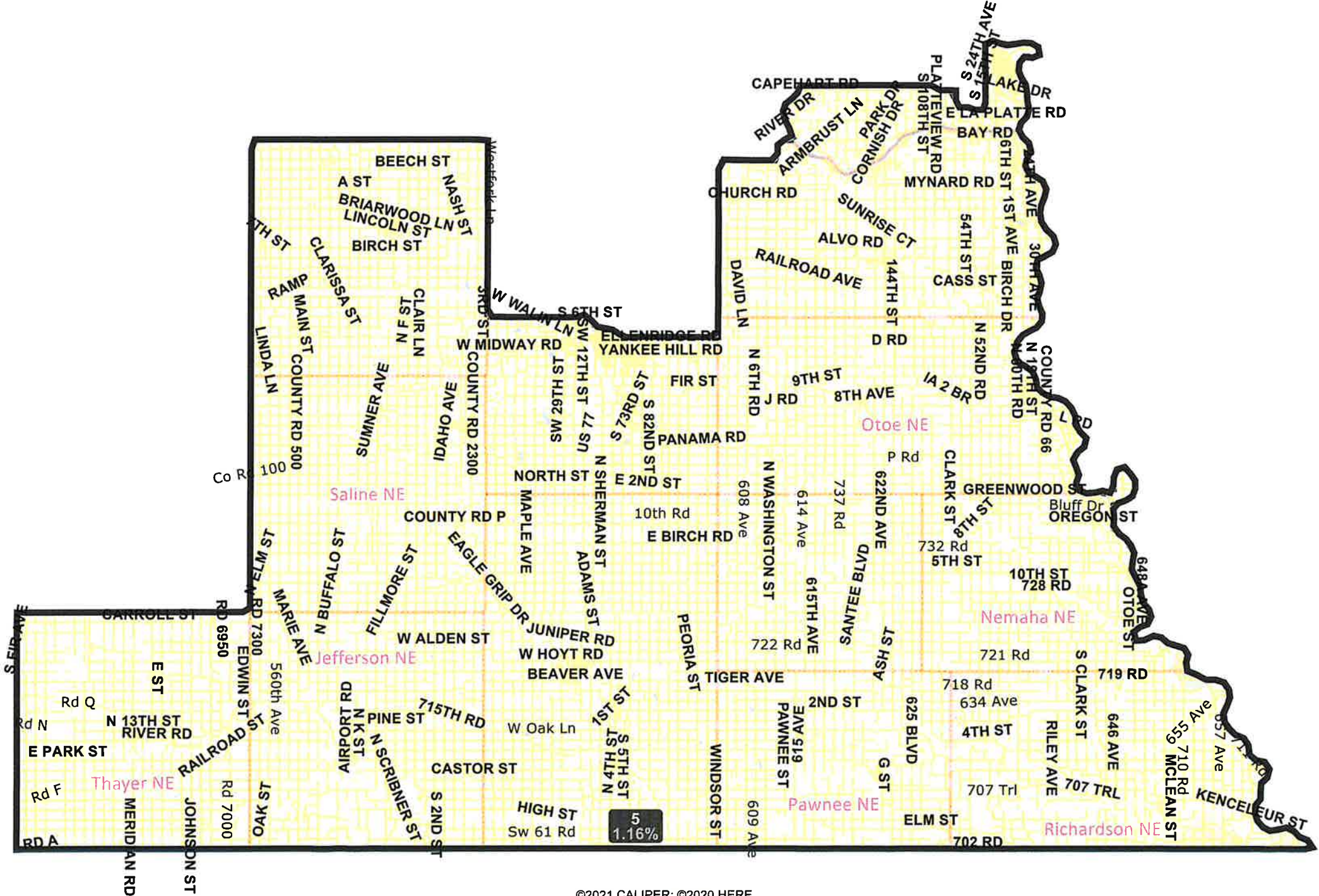
REG21-39003-3
U.S. Bureau of the Census
(Population Data), 2020



Created by - Legislative Research Office GIS
Source - U.S. Census Bureau
Date - September 27, 2021

Board of Regents District 5 - LB 8 (2021)

REG21-39003-5



©2021 CALIPER; ©2020 HERE

Map layers

- Indian Reservation
- County
- Districts

0 5 10
Miles

District 5 Statistics	
Field	Value
District	5
Population	248043
Deviation	2,855
% Deviation	1.16%
18+_Pop	188005
% 18+_Pop	75.8%
18+_Wht	165821
% 18+_Wht	66.85%
18+_Blk	3847
% 18+_Blk	1.55%
18+_Ind	1045
% 18+_Ind	0.42%
18+_Asn	3302
% 18+_Asn	1.33%
18+_Hwn	117
% 18+_Hwn	0.05%

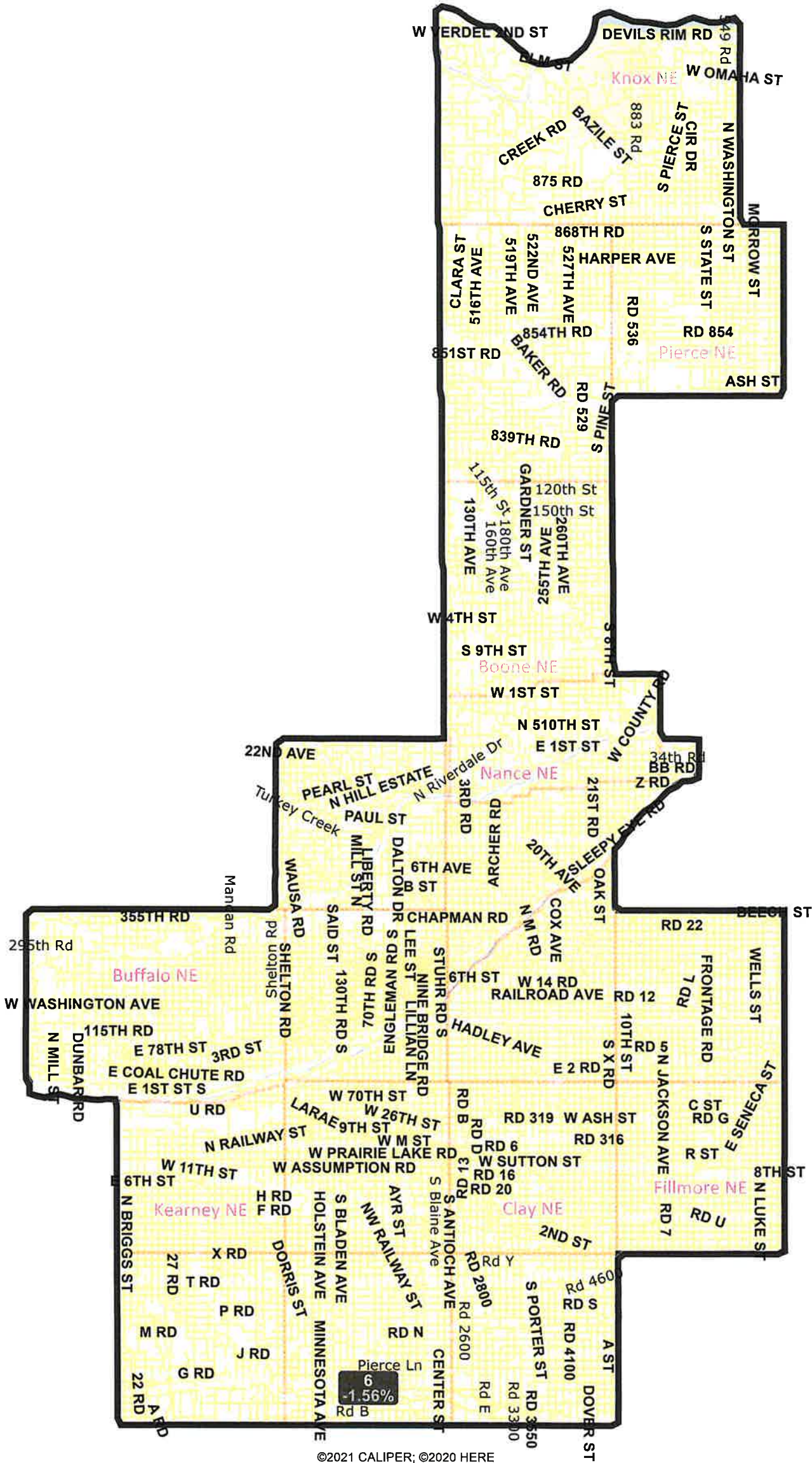
REG21-39003-5
U.S. Bureau of the Census (Population Data), 2020



Created by - Legislative Research Office GIS
Source - U.S. Census Bureau
Date - September 27, 2021

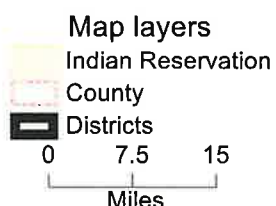
Board of Regents District 6 - LB8 (2021)

REG21-39003-6



District 6 Statistics

Field	Value
District	6
Population	241365
Deviation	-3,823
% Deviation	-1.56%
18+_Pop	181834
% 18+_Pop	75.34%
18+_Wht	157483
% 18+_Wht	65.25%
18+_Blk	2132
% 18+_Blk	0.88%
18+_Ind	1689
% 18+_Ind	0.7%
18+_Asn	1747
% 18+_Asn	0.72%
18+_Hwn	88
% 18+_Hwn	0.04%
18+_Oth	9938
% 18+_Oth	4.12%
18+_WhtBlk	358
% 18+_WhtBlk	0.15%
H18+_Pop	19646
% H18+_Pop	8.14%



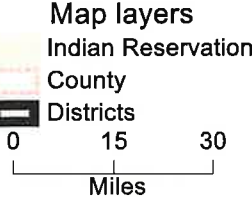
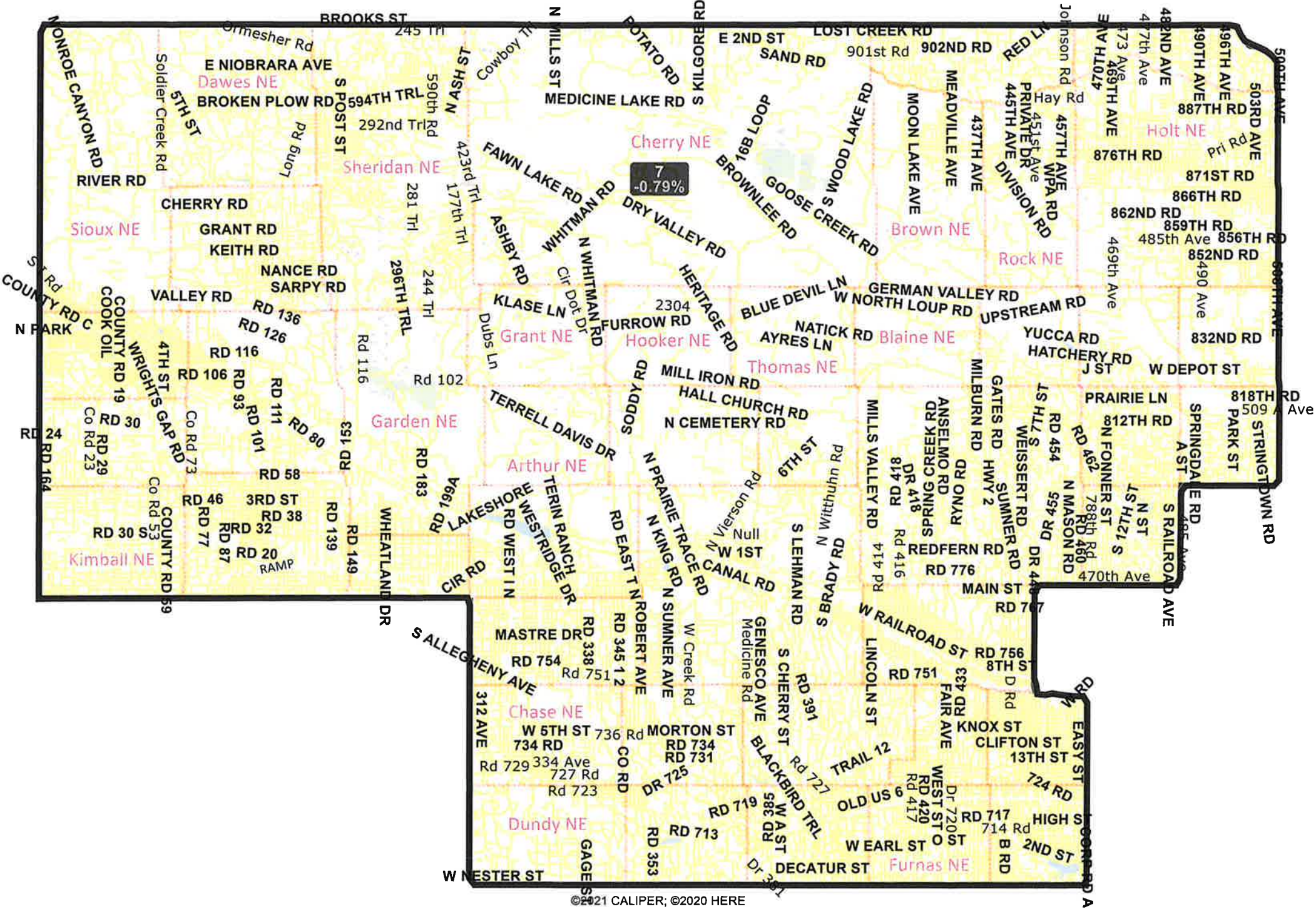
REG21-39003-6
U.S. Bureau of the Census
(Population Data), 2020



Created by - Legislative Research Office GIS
Source - U.S. Census Bureau
Date - September 27, 2021

Board of Regents District 7 - LB 8 (2021)

REG21-39003-7



District 7 Statistics	
Field	Value
District	7
Population	243262
Deviation	-1,926
% Deviation	-0.79%
18+_Pop	186318
% 18+_Pop	76.59%
18+_Wht	163560
% 18+_Wht	67.24%
18+_Blk	1765
% 18+_Blk	0.73%
18+_Ind	2276
% 18+_Ind	0.94%
18+_Asn	1038
% 18+_Asn	0.43%
18+_Hwn	112
% 18+_Hwn	0.05%

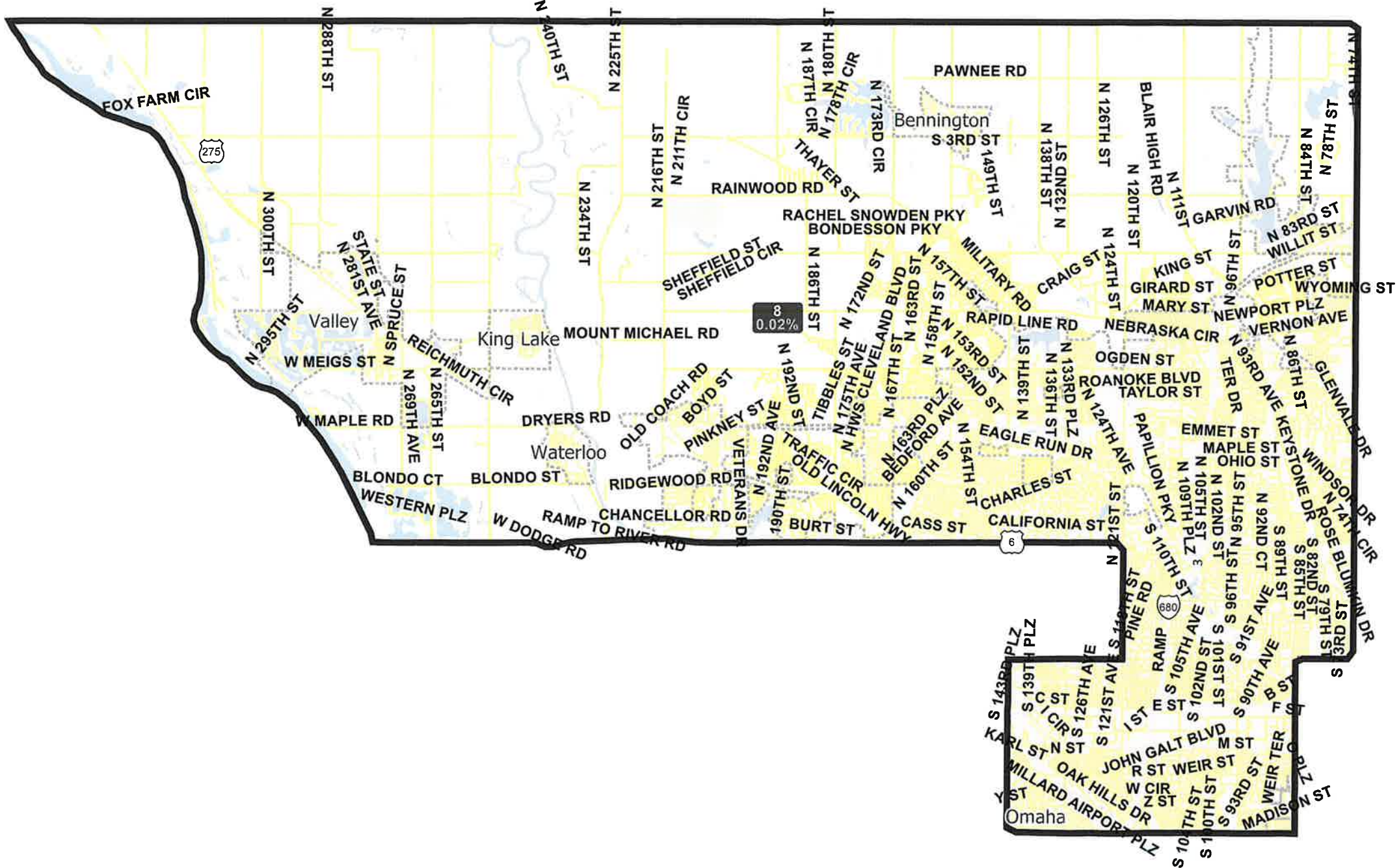
REG21-39003-7
U.S. Bureau of the Census (Population Data), 2020



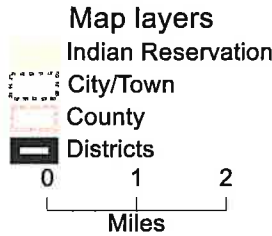
Created by - Legislative Research Office GIS
Source - U.S. Census Bureau
Date - September 27, 2021

Board of Regents District 8 - LB 8 (2021)

REG21-39003-8



©2021 CALIPER; ©2020 HERE



District 8 Statistics	
Field	Value
District	8
Population	245234
Deviation	46
% Deviation	0.02%
18+_Pop	184248
% 18+_Pop	75.13%
18+_Wht	146310
% 18+_Wht	59.66%
18+_Blk	13442
% 18+_Blk	5.48%
18+_Ind	857
% 18+_Ind	0.35%
18+_Asn	8845
% 18+_Asn	3.61%
18+_Hwn	151
% 18+_Hwn	0.06%

REG21-39003-8
U.S. Bureau of the Census (Population Data), 2020



Created by - Legislative Research Office GIS
Source - U.S. Census Bureau
Date - September 27, 2021