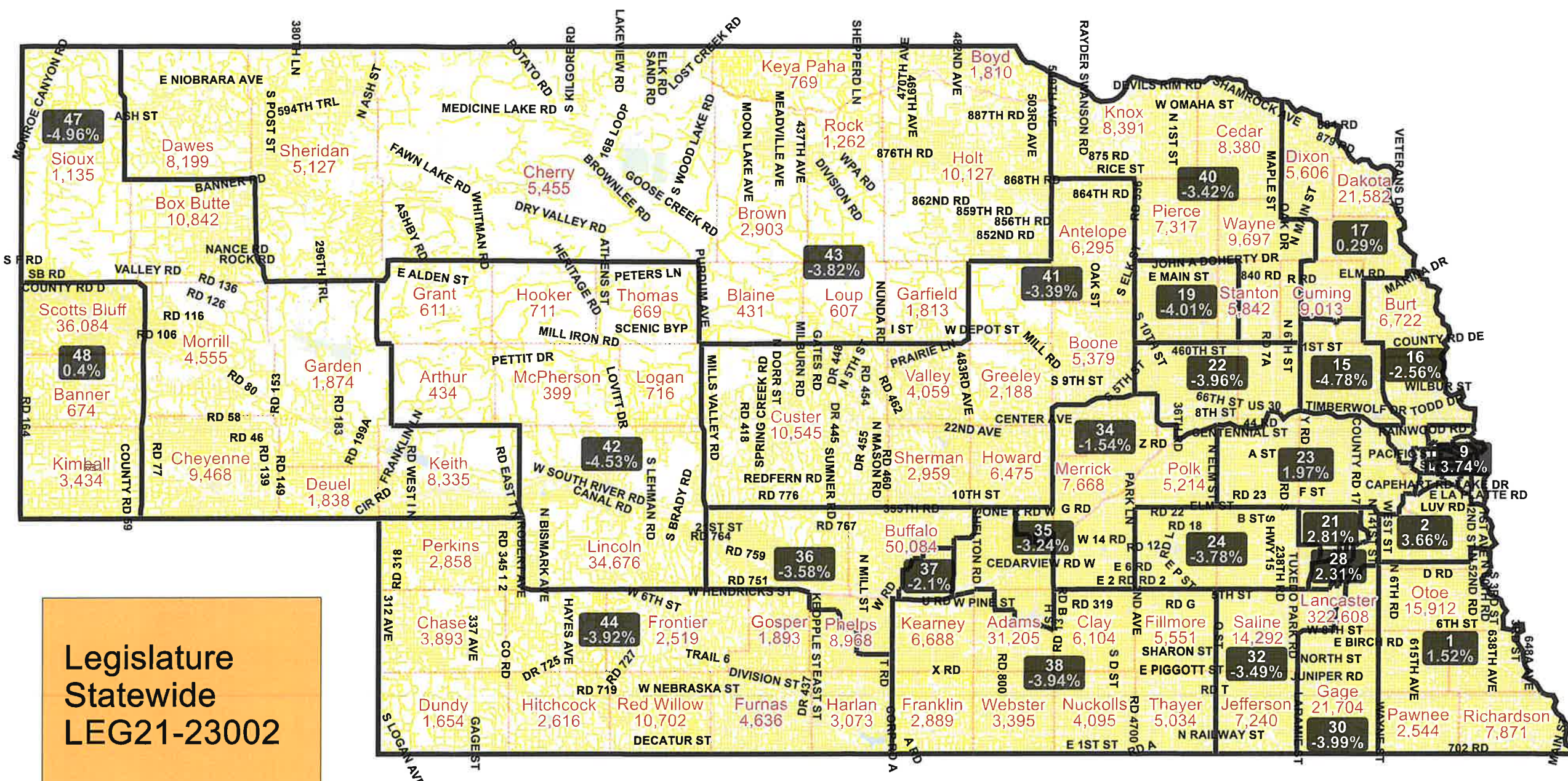


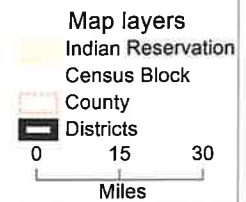
AMENDMENTS TO LB3
(Amendments to AM37)

Introduced by Clements, 2.

- 1 1. On page 1, strike lines 13 through 27 and insert "LEG21-23002,
2 LEG21-23002-1, LEG21-23002-1A, LEG21-23002-2, LEG21-23002-2A,
3 LEG21-23002-3, LEG21-23002-4, LEG21-23002-5, LEG21-23002-6,
4 LEG21-23002-7, LEG21-23002-8, LEG21-23002-9, LEG21-23002-10,
5 LEG21-23002-11, LEG21-23002-12, LEG21-23002-13, LEG21-23002-14,
6 LEG21-23002-15, LEG21-23002-15A, LEG21-23002-16, LEG21-23002-16A,
7 LEG21-23002-17, LEG21-23002-17A, LEG21-23002-18, LEG21-23002-19,
8 LEG21-23002-19A, LEG21-23002-20, LEG21-23002-21, LEG21-23002-22,
9 LEG21-23002-22A, LEG21-23002-23, LEG21-23002-23A, LEG21-23002-23B,
10 LEG21-23002-24, LEG21-23002-24A, LEG21-23002-25, LEG21-23002-26,
11 LEG21-23002-27, LEG21-23002-28, LEG21-23002-29, LEG21-23002-30,
12 LEG21-23002-30A, LEG21-23002-31, LEG21-23002-32, LEG21-23002-32A,
13 LEG21-23002-33, LEG21-23002-33A, LEG21-23002-33B, LEG21-23002-34,
14 LEG21-23002-34A, LEG21-23002-35, LEG21-23002-36, LEG21-23002-36A,
15 LEG21-23002-36B, LEG21-23002-37, LEG21-23002-38, LEG21-23002-38A,
16 LEG21-23002-39, LEG21-23002-40, LEG21-23002-40A, LEG21-23002-41,
17 LEG21-23002-42, LEG21-23002-43, LEG21-23002-44, LEG21-23002-44A,
18 LEG21-23002-45, LEG21-23002-46, LEG21-23002-47, LEG21-23002-48, and
19 LEG21-23002-49" .
20 2. On page 2, strike beginning with "LEG21-39005-45" in line 1
21 through "LEG21-39005-49" in line 2.

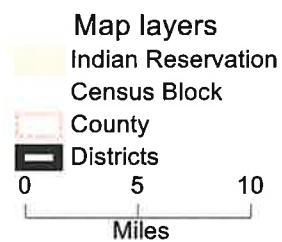
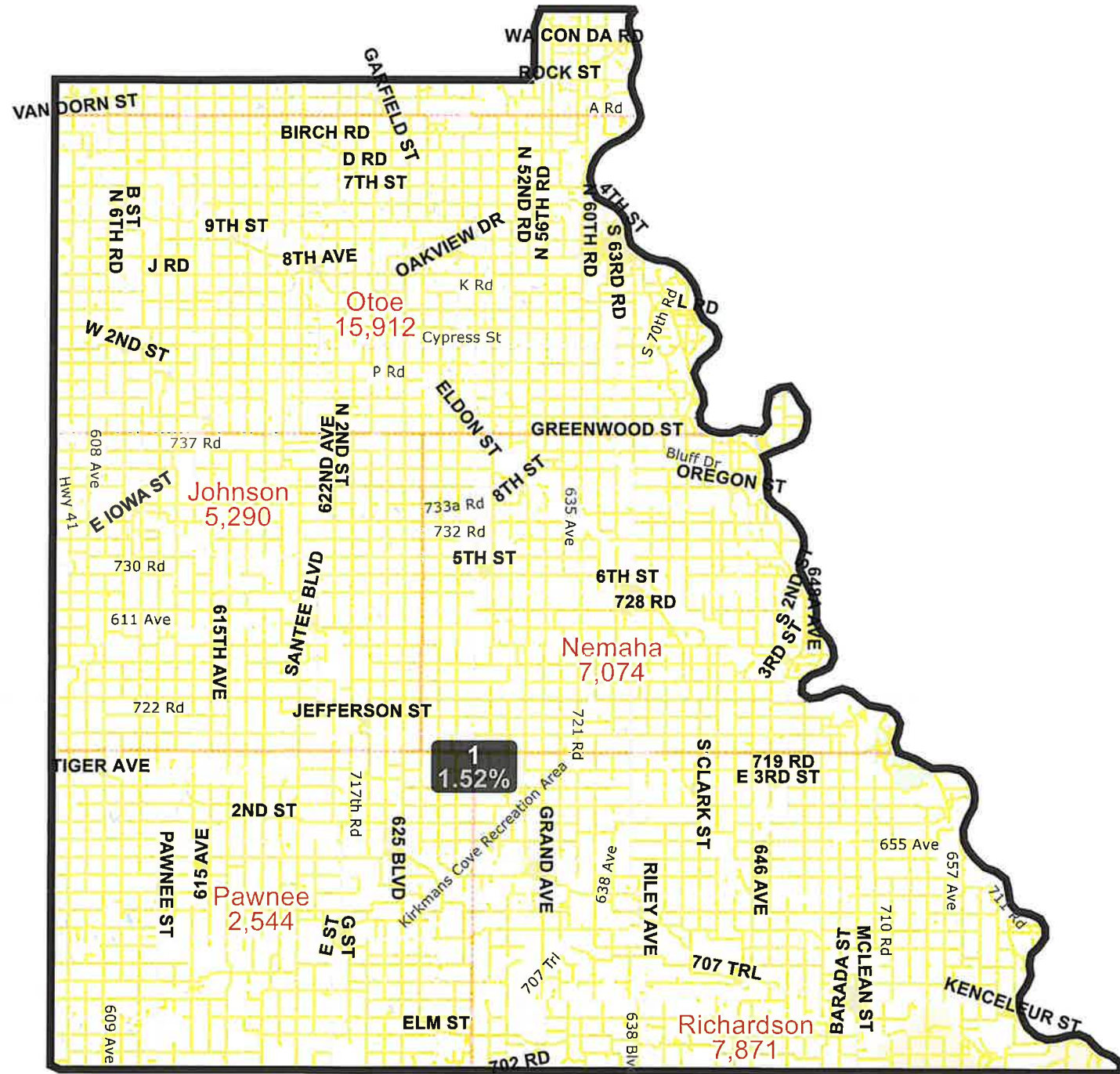


Legislature
Statewide
LEG21-23002



Nebraska Legislative District 1

LEG21-23002-1



©2021 CALIPER; ©2020 HERE

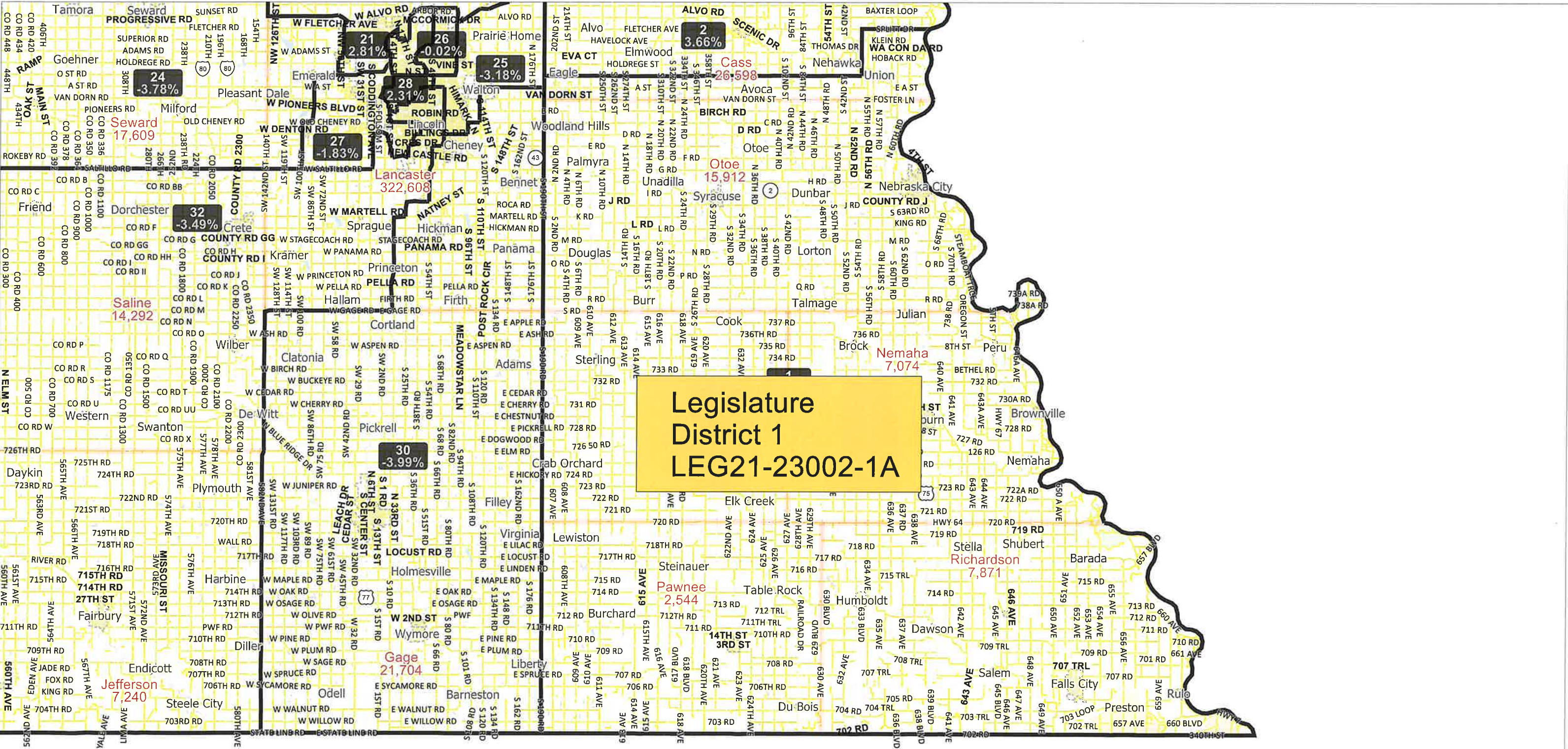
District 1 Statistics

Field	Value
District	1
Population	40638
Deviation	607
% Deviation	1.52%
18+_Pop	31425
% 18+_Pop	77.33%
18+_Wht	28456
% 18+_Wht	70.02%
18+_Blk	463
% 18+_Blk	1.14%
18+_Ind	296
% 18+_Ind	0.73%
18+_Asn	191
% 18+_Asn	0.47%
18+_Hwn	2
% 18+_Hwn	0%
18+_Oth	817
% 18+_Oth	2.01%
18+_WhtBlk	84
% 18+_WhtBlk	0.21%

LEG21-23002-1
U.S. Bureau of the Census (Population Data), 2020



Created by - Legislative Research Office GIS
Source - U.S. Census Bureau
Date - September 21, 2021



**Legislature
District 1
LEG21-23002-1A**

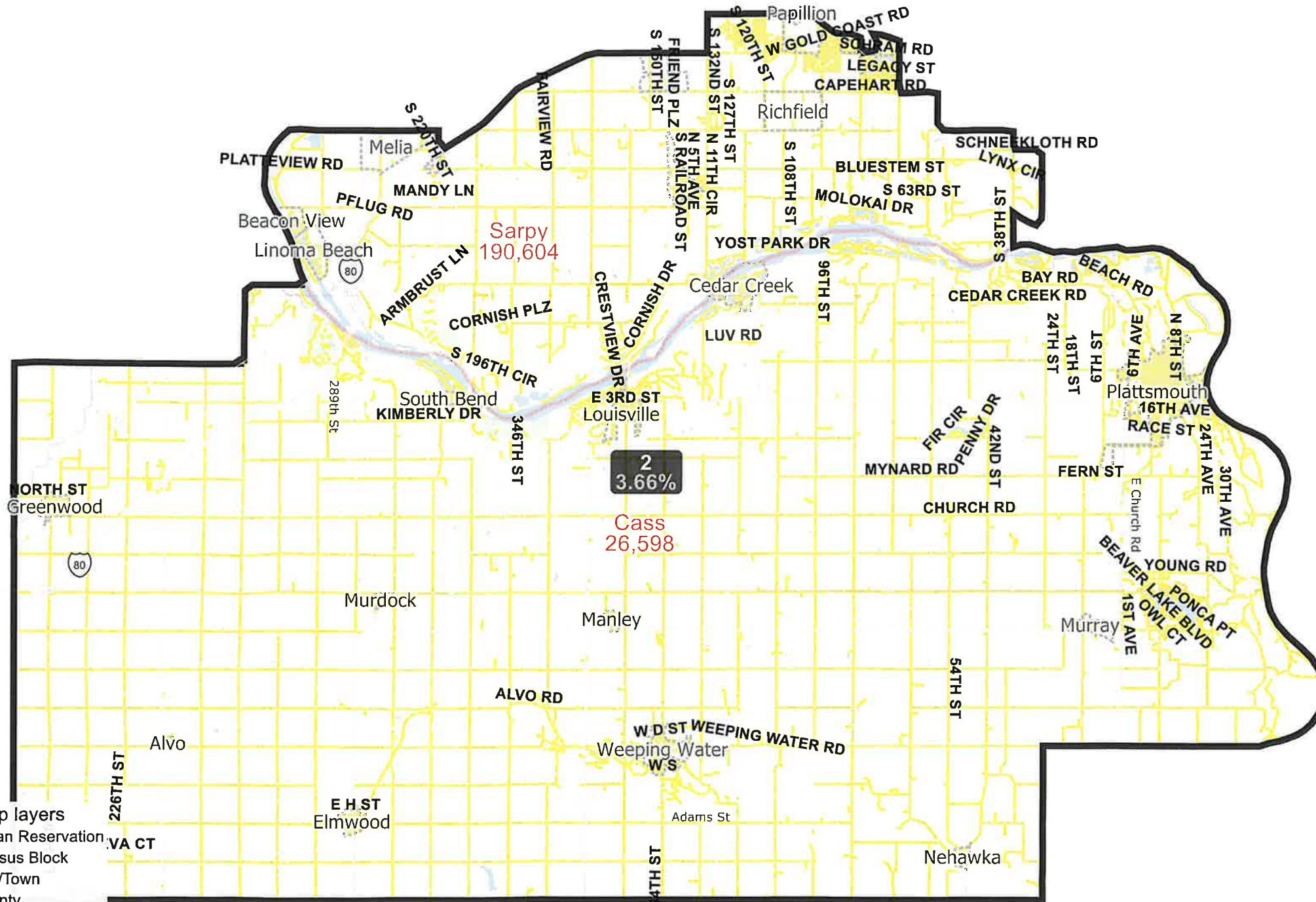
Map layers

- Indian Reservation
- Census Block
- City/Town
- County
- Districts

0 4 8
Miles

Nebraska Legislative District 2

LEG21-23002-2



Map layers
 Indian Reservation
 Census Block
 City/Town
 County
 Districts

0 1.5 3
 Miles

©2021 CALIPER; ©2020 HERE

District 2 Statistics

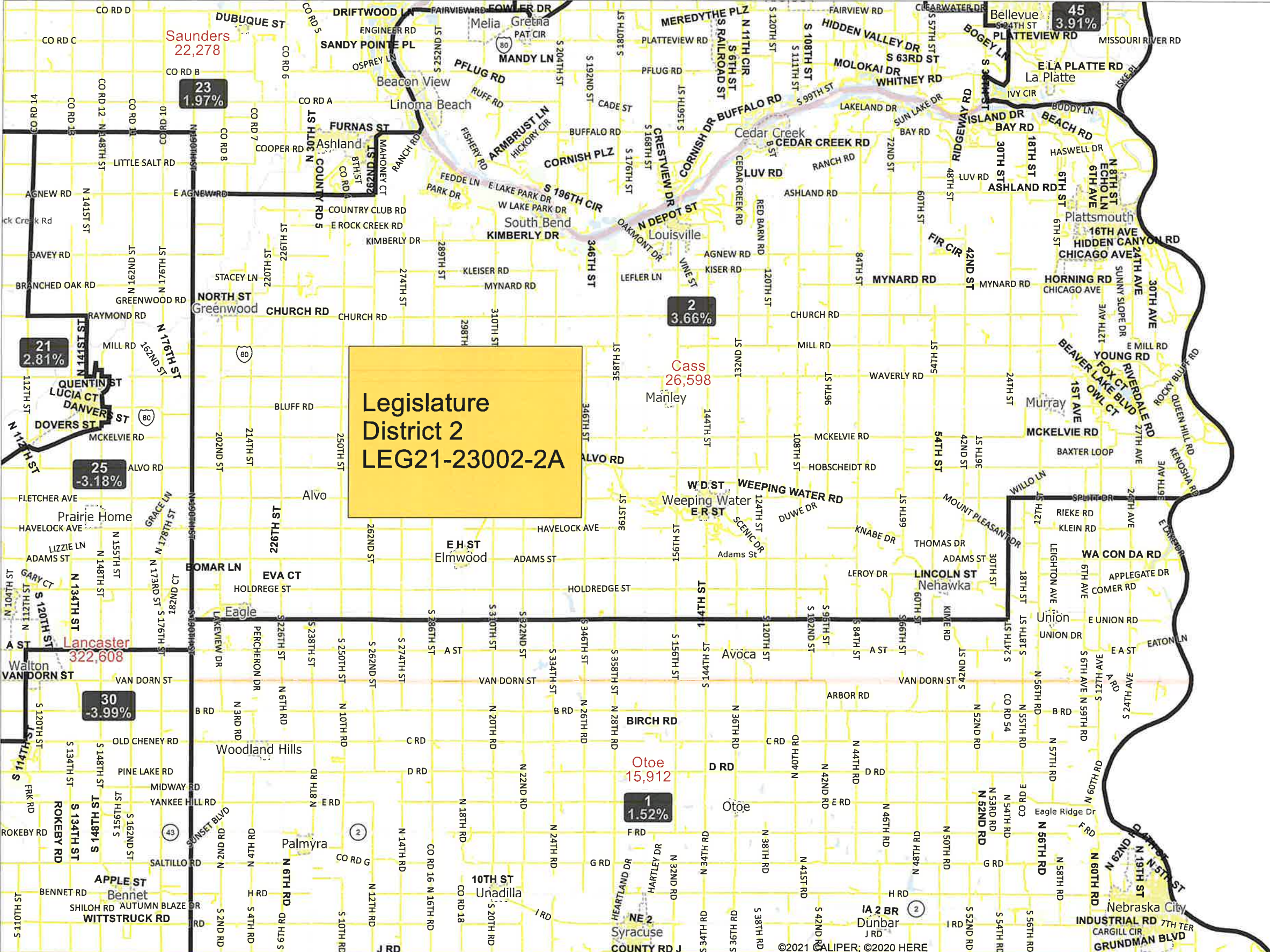
Field	Value
District	2
Population	41497
Deviation	1,466
% Deviation	3.66%
18+_Pop	30489
% 18+_Pop	73.47%
18+_Wht	28044
% 18+_Wht	67.58%
18+_Blk	286
% 18+_Blk	0.69%
18+_Ind	110
% 18+_Ind	0.27%
18+_Asn	278
% 18+_Asn	0.67%
18+_Hwn	14
% 18+_Hwn	0.03%
18+_Oth	374
% 18+_Oth	0.9%
18+_WhtBlk	96
% 18+_WhtBlk	0.23%

LEG21-23002-2
 U.S. Bureau of the Census (Population Data), 2020



Created by - Legislative Research Office GIS
 Source - U.S. Census Bureau
 Date - September 21, 2021

Legislature District 2 LEG21-23002-2A



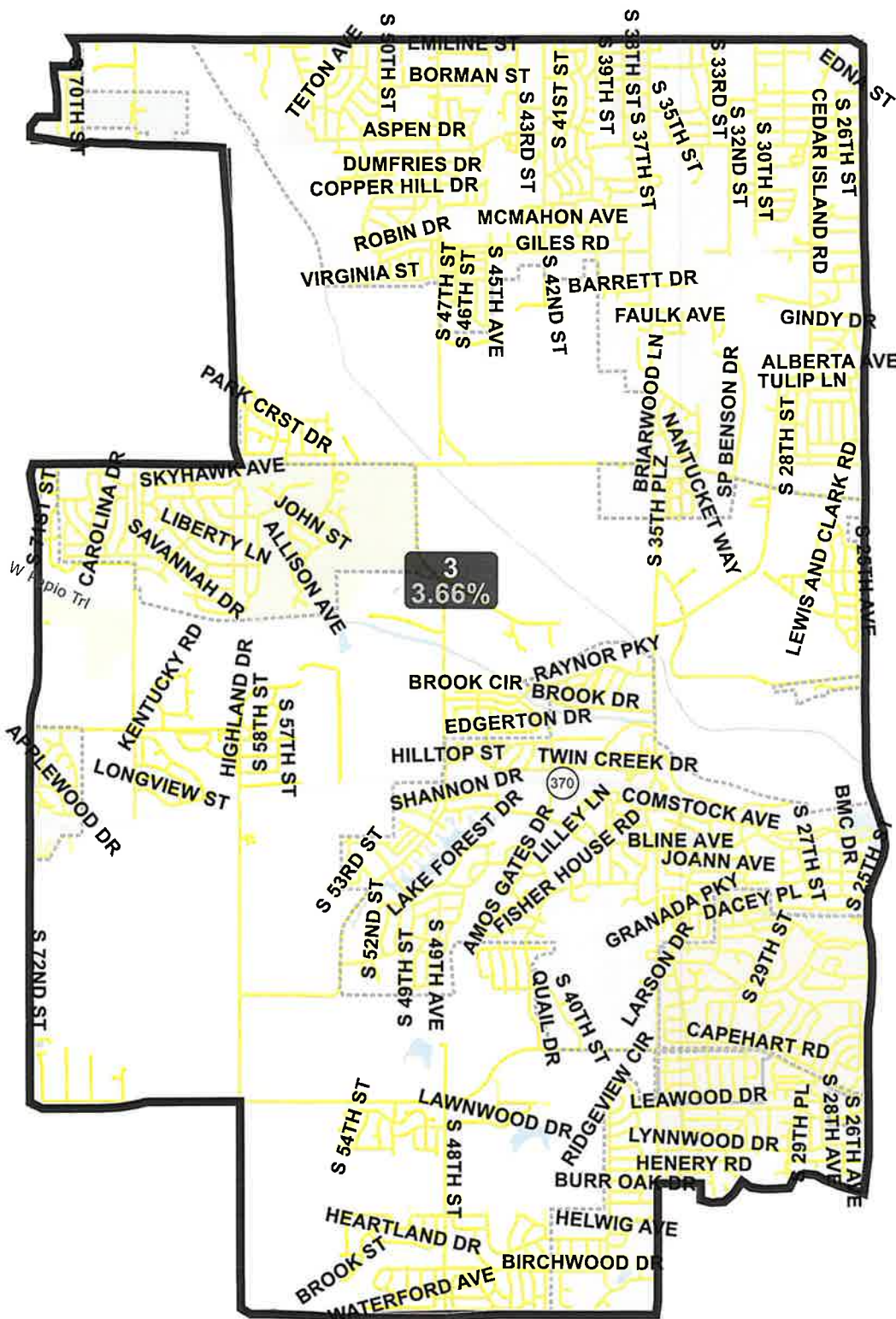
Map layers

- Indian Reservation
- Census Block
- City/Town
- County
- Districts

0 1.5 3
Miles

Nebraska Legislative District 3

LEG21-23002-3



Field	Value
District	3
Population	41497
Deviation	1,466
% Deviation	3.66%
18+_Pop	30374
% 18+_Pop	73.2%
18+_Wht	23225
% 18+_Wht	55.97%
18+_Blk	1607
% 18+_Blk	3.87%
18+_Ind	215
% 18+_Ind	0.52%
18+_Asn	755
% 18+_Asn	1.82%
18+_Hwn	48
% 18+_Hwn	0.12%
18+_Oth	1669
% 18+_Oth	4.02%
18+_WhtBlk	218
% 18+_WhtBlk	0.53%
H18+_Pop	4159
% H18+_Pop	10.02%

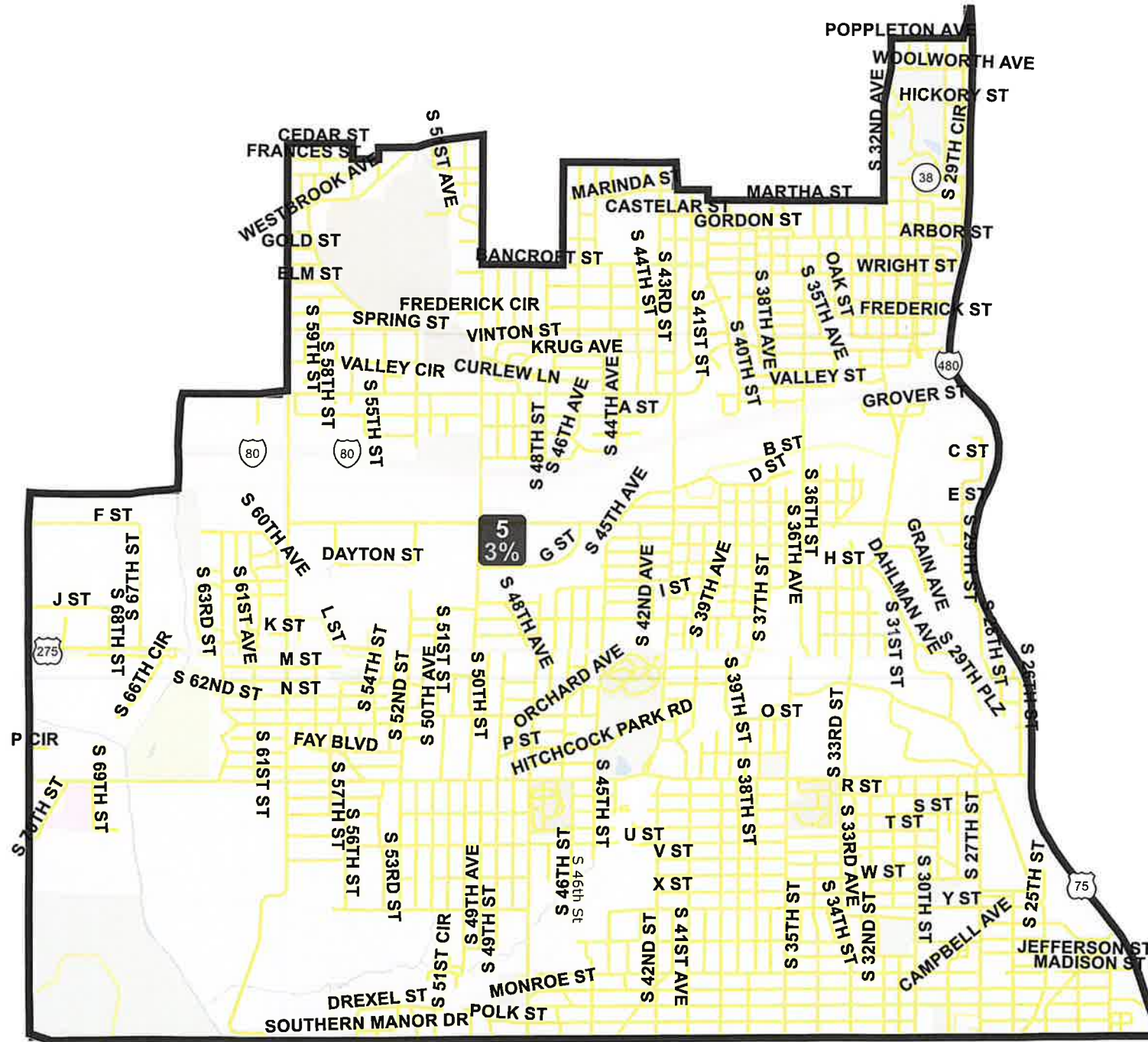
LEG21-23002-3
 U.S. Bureau of the Census
 (Population Data), 2020

LEGISLATIVE
RESEARCH OFFICE

Created by - Legislative Research Office GIS
 Source - U.S. Census Bureau
 Date - September 21, 2021

Nebraska Legislative District 5

LEG21-23002-5



District 5 Statistics

Field	Value
District	5
Population	41232
Deviation	1,201
% Deviation	3%
18+_Pop	29481
% 18+_Pop	71.5%
18+_Wht	17235
% 18+_Wht	41.8%
18+_Blk	1566
% 18+_Blk	3.8%
18+_Ind	693
% 18+_Ind	1.68%
18+_Asn	308
% 18+_Asn	0.75%
18+_Hwn	19
% 18+_Hwn	0.05%
18+_Oth	5778
% 18+_Oth	14.01%
18+_WhtBlk	188
% 18+_WhtBlk	0.46%

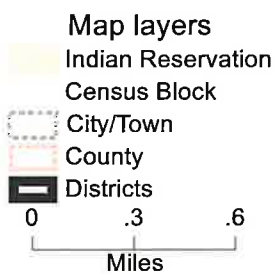
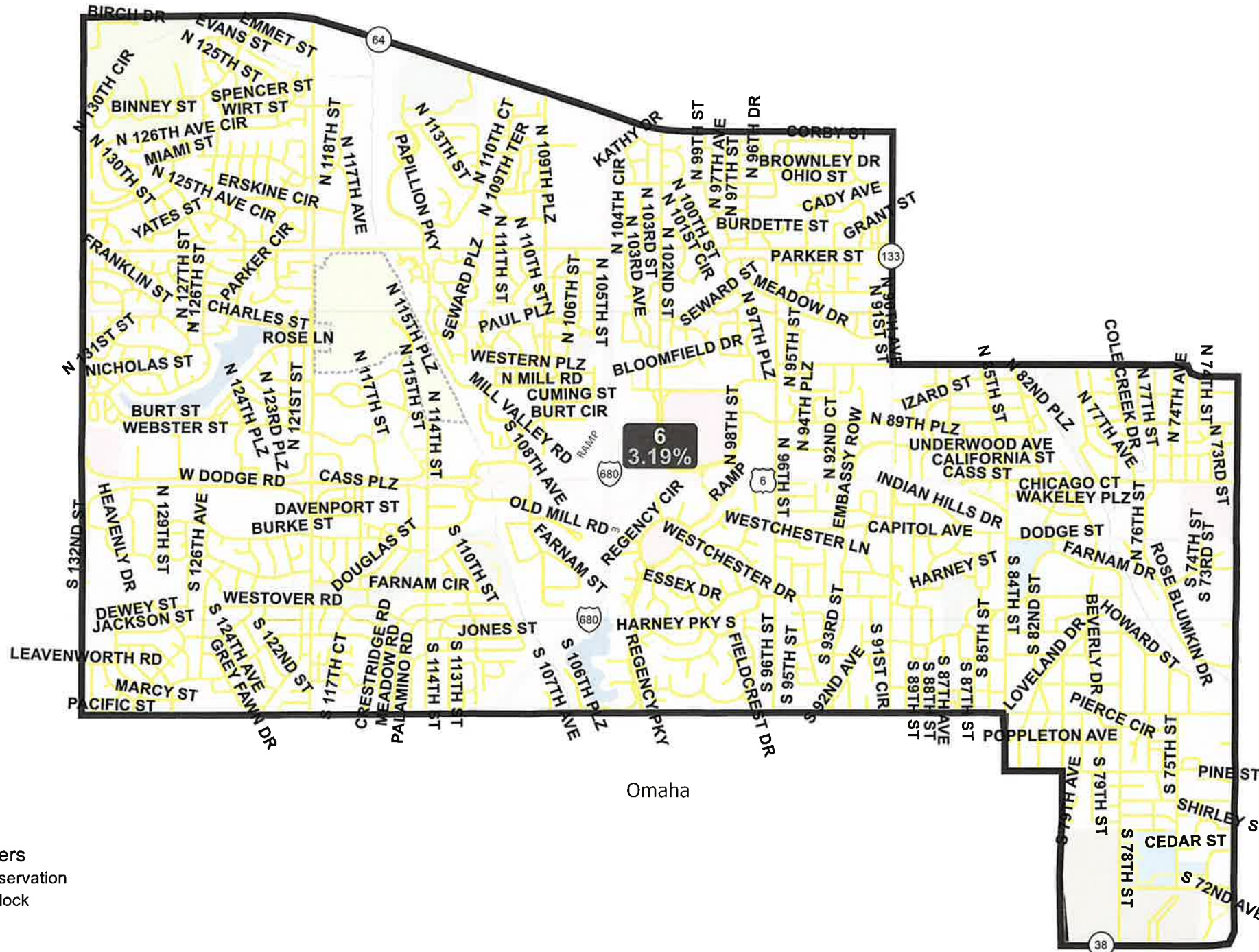
LEG21-23002-5
 U.S. Bureau of the Census (Population Data), 2020



Created by - Legislative Research Office GIS
 Source - U.S. Census Bureau
 Date - September 21, 2021

Nebraska Legislative District 6


LEG21-23002-6



©2021 CALIPER; ©2020 HERE

District 6 Statistics	
Field	Value
District	6
Population	41308
Deviation	1,277
% Deviation	3.19%
18+_Pop	33285
% 18+_Pop	80.58%
18+_Wht	26240
% 18+_Wht	63.52%
18+_Blk	2601
% 18+_Blk	6.3%
18+_Ind	123
% 18+_Ind	0.3%
18+_Asn	1919
% 18+_Asn	4.65%
18+_Hwn	17
% 18+_Hwn	0.04%
18+_Oth	689
% 18+_Oth	1.67%
18+_WhtBlk	225
% 18+_WhtBlk	0.54%

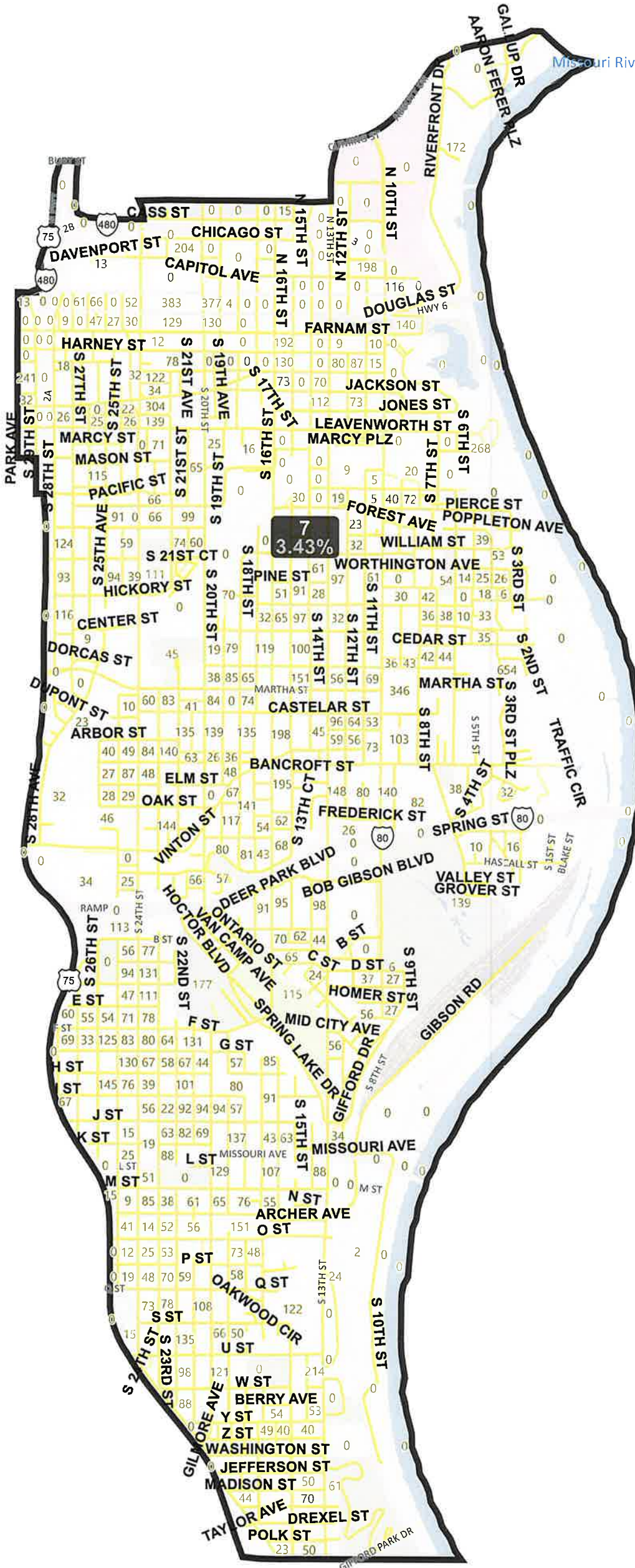
LEG21-23002-6
U.S. Bureau of the Census (Population Data), 2020



Created by - Legislative Research Office GIS
Source - U.S. Census Bureau
Date - September 21, 2021

Nebraska Legislative District 7

LEG21-23002-7



Field	Value
District	7
Population	41404
Deviation	1,373
% Deviation	3.43%
18+_Pop	30727
% 18+_Pop	74.21%
18+_Wht	15799
% 18+_Wht	38.16%
18+_Blk	2365
% 18+_Blk	5.71%
18+_Ind	814
% 18+_Ind	1.97%
18+_Asn	635
% 18+_Asn	1.53%
18+_Hwn	27
% 18+_Hwn	0.07%
18+_Oth	6683
% 18+_Oth	16.14%
18+_WhtBlk	237
% 18+_WhtBlk	0.57%
H18+_Pop	13121
% H18+_Pop	31.69%

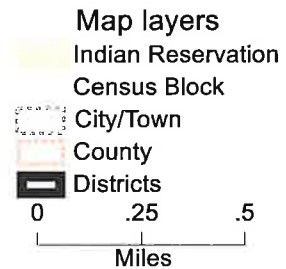
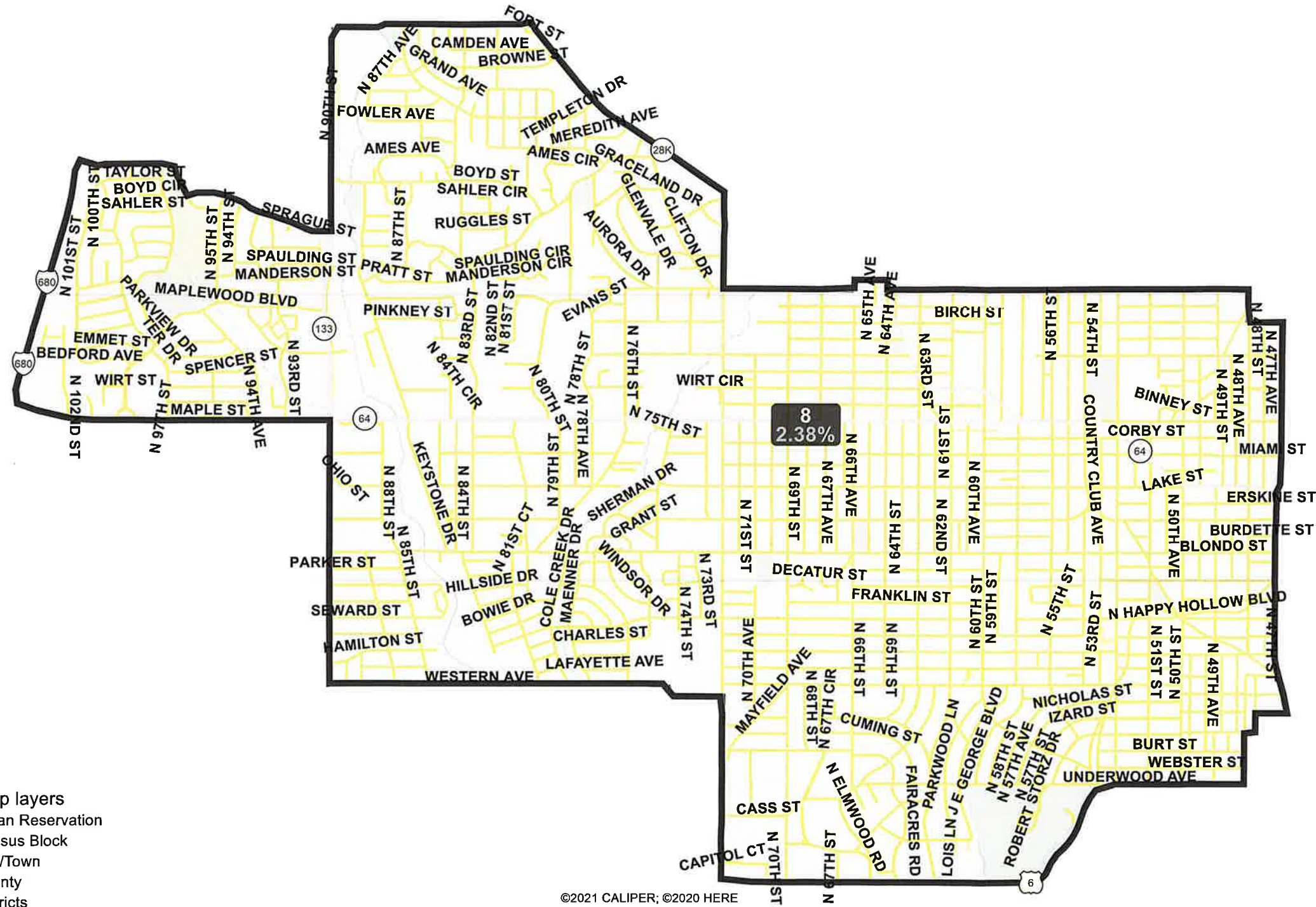
LEG21-23002-7
U.S. Bureau of the Census
(Population Data), 2020



Created by - Legislative Research Office GIS
Source - U.S. Census Bureau
Date - September 21, 2021

Nebraska Legislative District 8

LEG21-23002-8



©2021 CALIPER; ©2020 HERE

District 8 Statistics

Field	Value
District	8
Population	40982
Deviation	951
% Deviation	2.38%
18+_Pop	31354
% 18+_Pop	76.51%
18+_Wht	23224
% 18+_Wht	56.67%
18+_Blk	3710
% 18+_Blk	9.05%
18+_Ind	266
% 18+_Ind	0.65%
18+_Asn	1440
% 18+_Asn	3.51%
18+_Hwn	17
% 18+_Hwn	0.04%
18+_Oth	826
% 18+_Oth	2.02%
18+_WhtBlk	292
% 18+_WhtBlk	0.71%

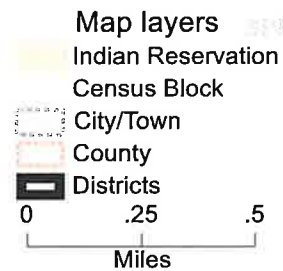
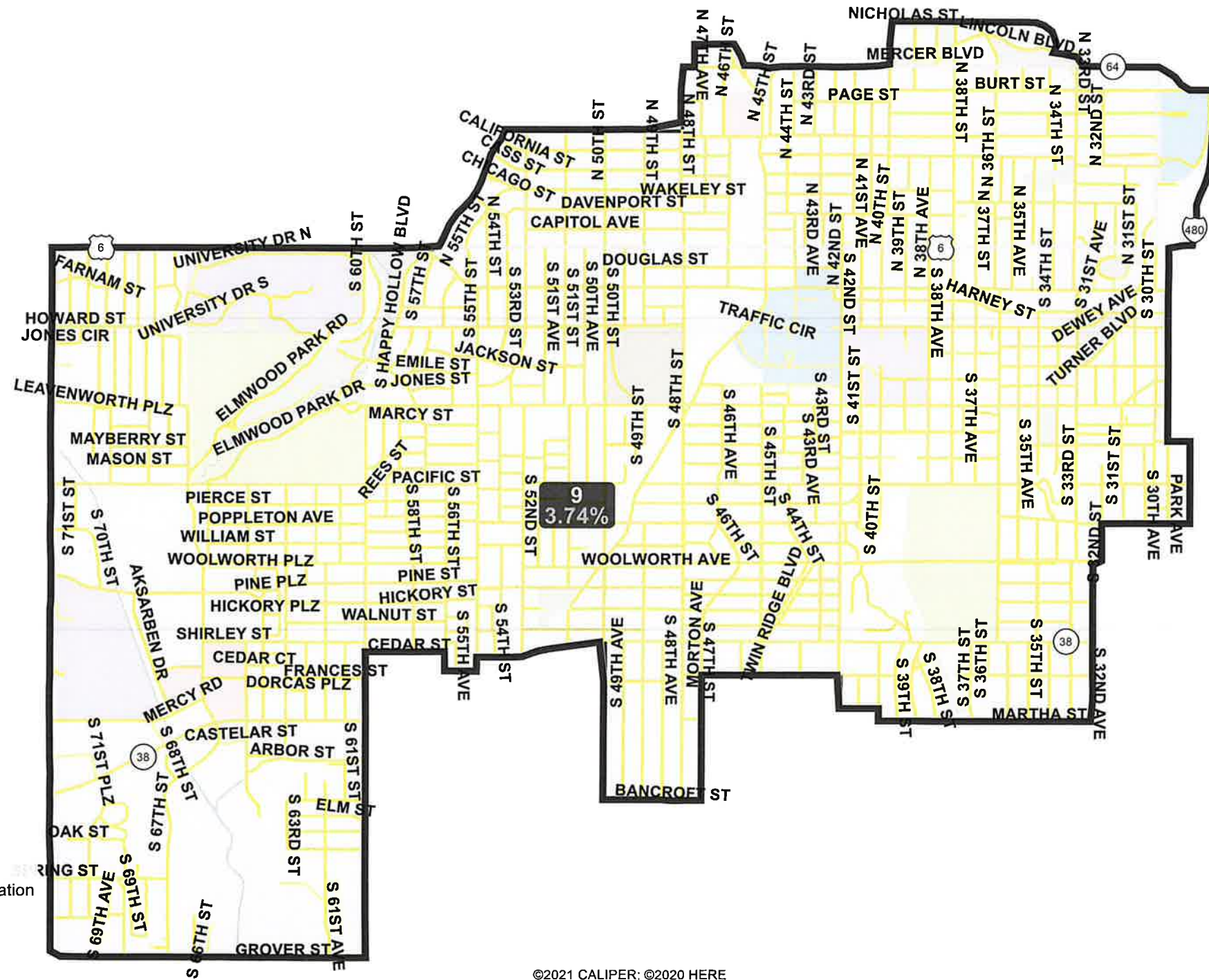
LEG21-23002-8
U.S. Bureau of the Census (Population Data), 2020



Created by - Legislative Research Office GIS
Source - U.S. Census Bureau
Date - September 21, 2021

Nebraska Legislative District 9

LEG21-23002-9



©2021 CALIPER; ©2020 HERE

District 9 Statistics

Field	Value
District	9
Population	41527
Deviation	1,496
% Deviation	3.74%
18+_Pop	34749
% 18+_Pop	83.68%
18+_Wht	26262
% 18+_Wht	63.24%
18+_Blk	2324
% 18+_Blk	5.6%
18+_Ind	314
% 18+_Ind	0.76%
18+_Asn	1906
% 18+_Asn	4.59%
18+_Hwn	34
% 18+_Hwn	0.08%
18+_Oth	1604
% 18+_Oth	3.86%
18+_WhtBlk	230
% 18+_WhtBlk	0.55%

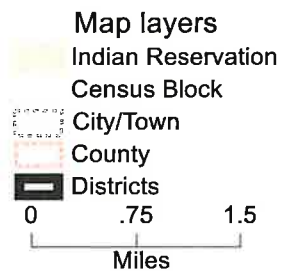
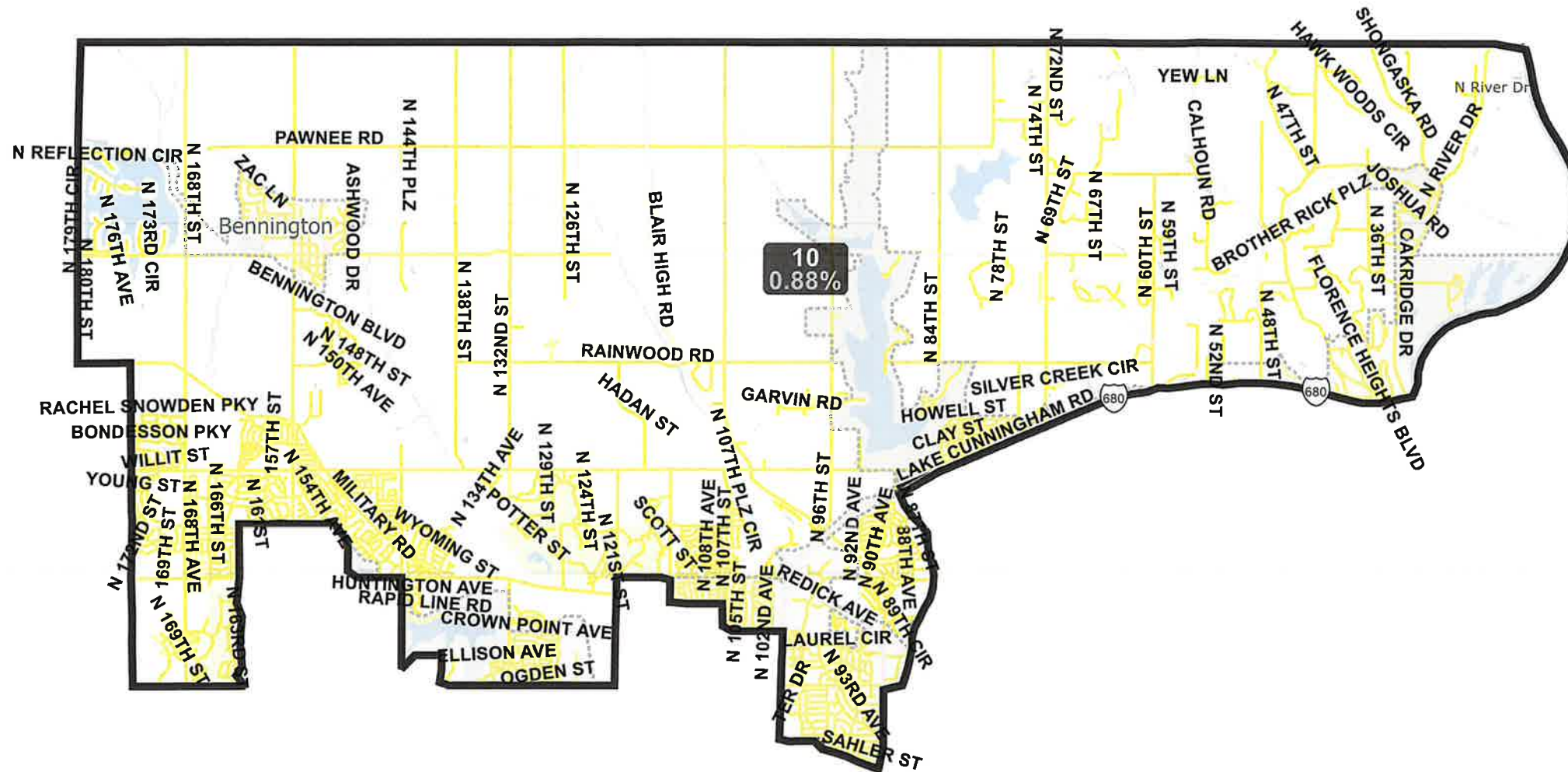
LEG21-23002-9
U.S. Bureau of the Census (Population Data), 2020



Created by - Legislative Research Office GIS
Source - U.S. Census Bureau
Date - September 21, 2021

Nebraska Legislative District 10

LEG21-23002-10



©2021 CALIPER; ©2020 HERE

District 10 Statistics

Field	Value
District	10
Population	40383
Deviation	352
% Deviation	0.88%
18+_Pop	28673
% 18+_Pop	71%
18+_Wht	22116
% 18+_Wht	54.77%
18+_Blk	2953
% 18+_Blk	7.31%
18+_Ind	141
% 18+_Ind	0.35%
18+_Asn	1416
% 18+_Asn	3.51%
18+_Hwn	18
% 18+_Hwn	0.04%
18+_Oth	629
% 18+_Oth	1.56%
18+_WhtBlk	188
% 18+_WhtBlk	0.47%

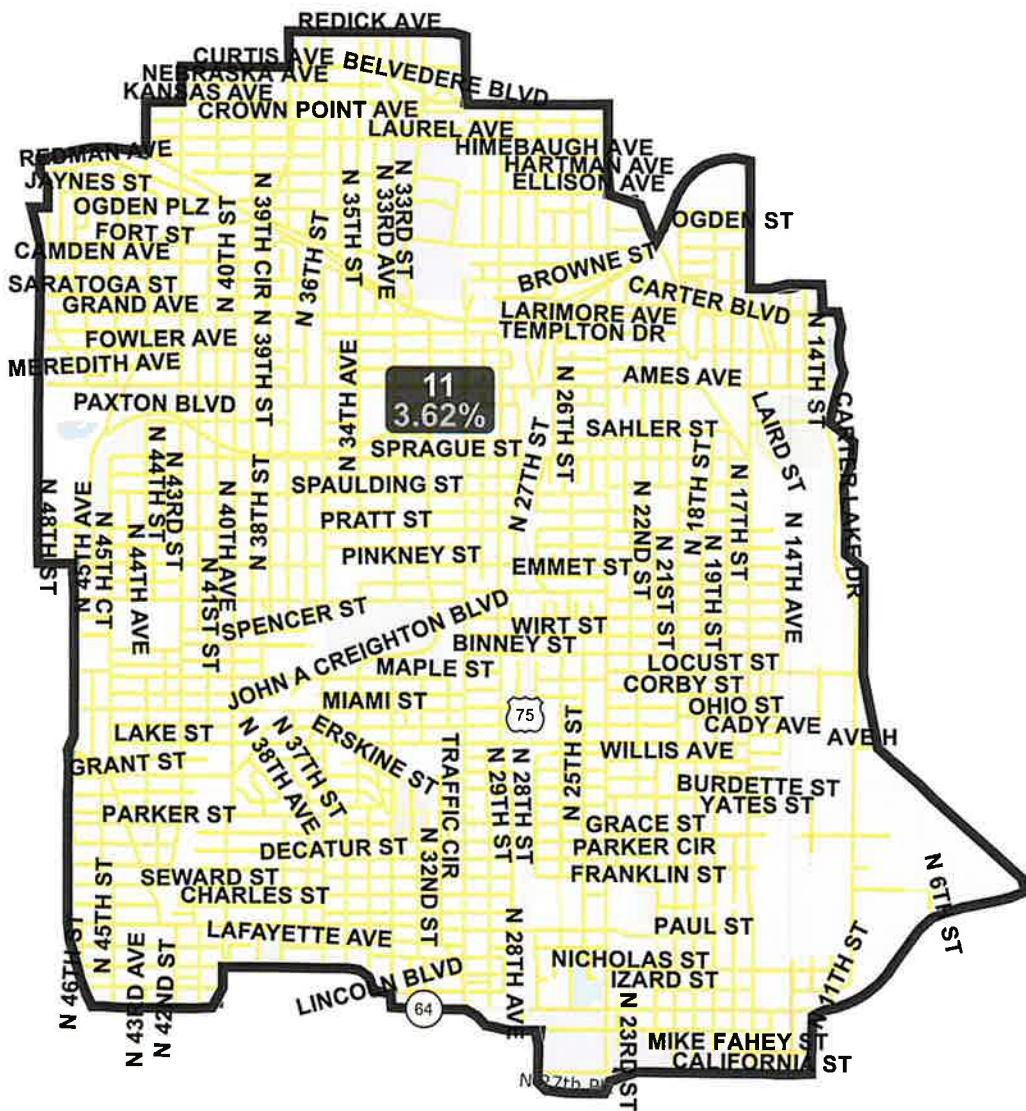
LEG21-23002-10
U.S. Bureau of the Census (Population Data), 2020



Created by - Legislative Research Office GIS
Source - U.S. Census Bureau
Date - September 21, 2021

Nebraska Legislative District 11

LEG21-23002-11



Field	Value
District	11
Population	41480
Deviation	1,449
% Deviation	3.62%
18+_Pop	29169
% 18+_Pop	70.32%
18+_Wht	9018
% 18+_Wht	21.74%
18+_Blk	13621
% 18+_Blk	32.84%
18+_Ind	482
% 18+_Ind	1.16%
18+_Asn	1557
% 18+_Asn	3.75%
18+_Hwn	33
% 18+_Hwn	0.08%
18+_Oth	2287
% 18+_Oth	5.51%
18+_WhtBlk	394
% 18+_WhtBlk	0.95%
H18+_Pop	3932
% H18+_Pop	9.48%

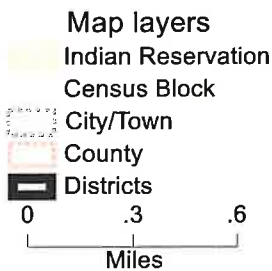
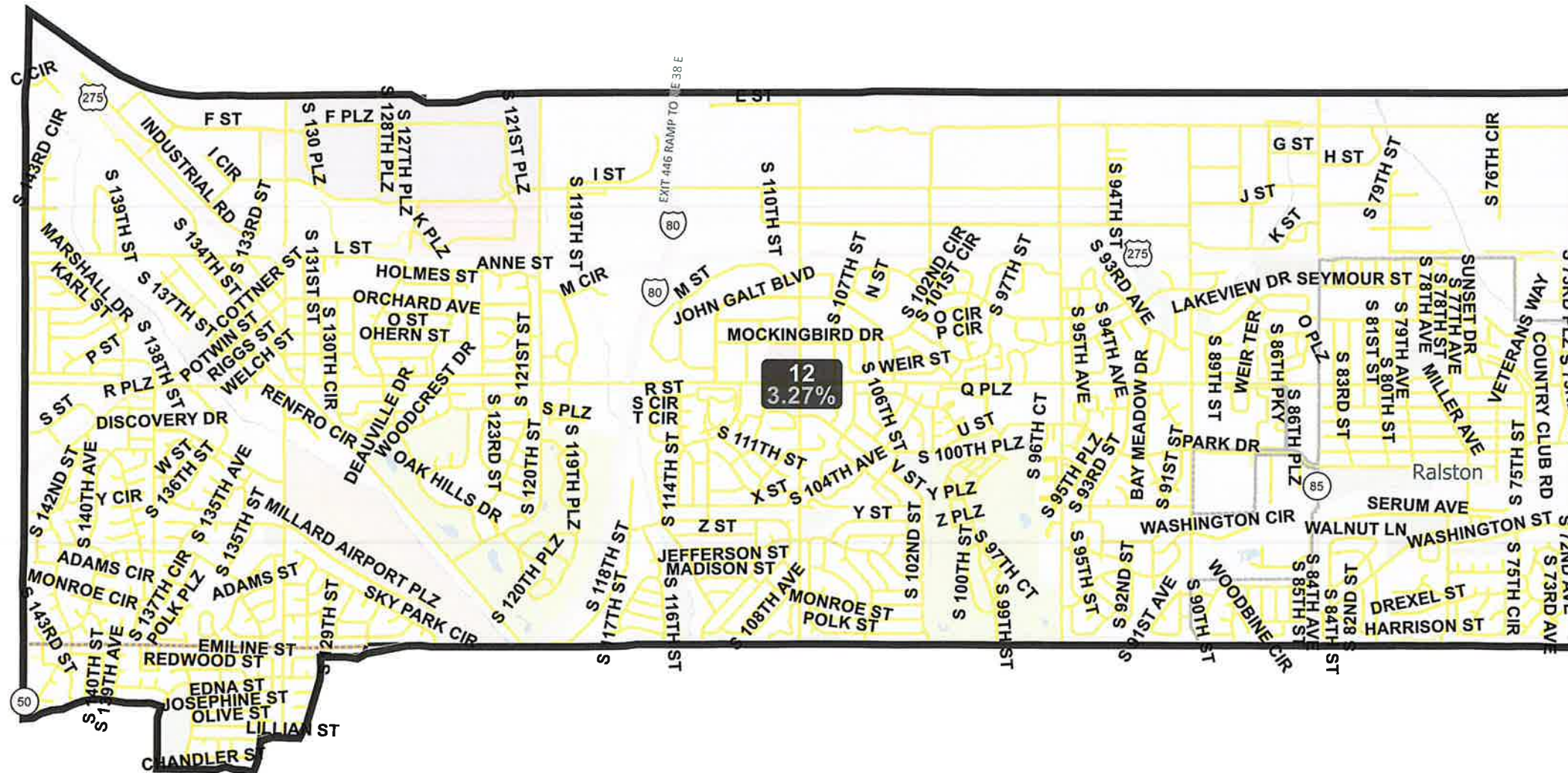
LEG21-23002-11
 U.S. Bureau of the Census
 (Population Data), 2020

LEGISLATIVE RESEARCH OFFICE

Created by - Legislative Research Office GIS
 Source - U.S. Census Bureau
 Date - September 21, 2021

Nebraska Legislative District 12

LEG21-23002-12



©2021 CALIPER; ©2020 HERE

District 12 Statistics

Field	Value
District	12
Population	41341
Deviation	1,310
% Deviation	3.27%
18+_Pop	32354
% 18+_Pop	78.26%
18+_Wht	25529
% 18+_Wht	61.75%
18+_Blk	1482
% 18+_Blk	3.58%
18+_Ind	207
% 18+_Ind	0.5%
18+_Asn	1120
% 18+_Asn	2.71%
18+_Hwn	45
% 18+_Hwn	0.11%
18+_Oth	1810
% 18+_Oth	4.38%
18+_WhtBlk	182
% 18+_WhtBlk	0.44%

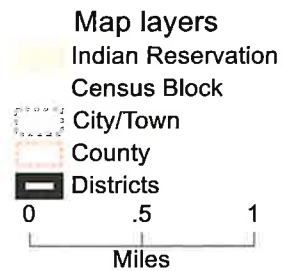
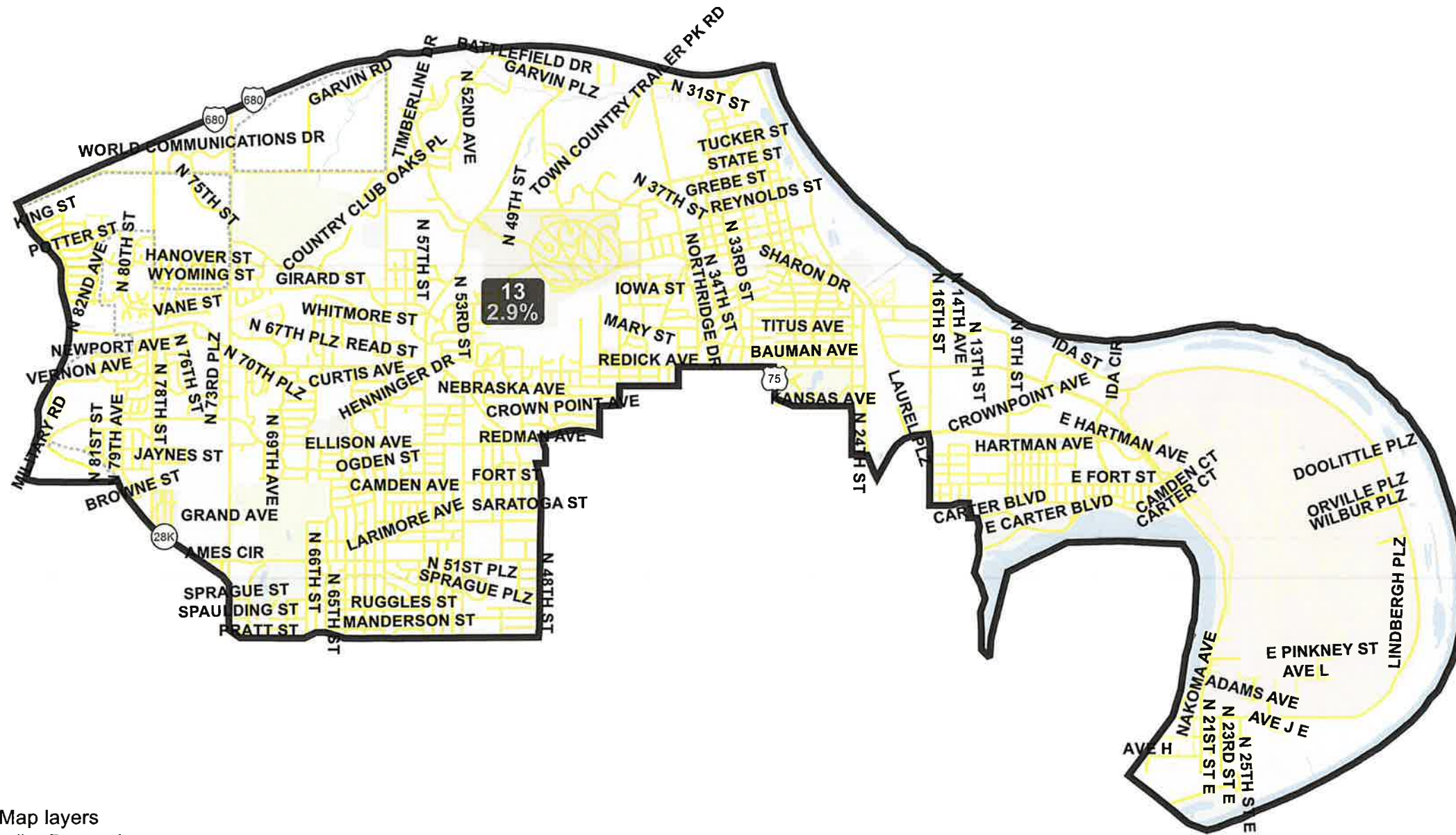
LEG21-23002-12
U.S. Bureau of the Census (Population Data), 2020



Created by - Legislative Research Office GIS
Source - U.S. Census Bureau
Date - September 21, 2021

Nebraska Legislative District 13

LEG21-23002-13



©2021 CALIPER; ©2020 HERE

District 13 Statistics

Field	Value
District	13
Population	41193
Deviation	1,162
% Deviation	2.9%
18+_Pop	30069
% 18+_Pop	73%
18+_Wht	14654
% 18+_Wht	35.57%
18+_Blk	9185
% 18+_Blk	22.3%
18+_Ind	342
% 18+_Ind	0.83%
18+_Asn	2959
% 18+_Asn	7.18%
18+_Hwn	23
% 18+_Hwn	0.06%
18+_Oth	1205
% 18+_Oth	2.93%
18+_WhtBlk	336
% 18+_WhtBlk	0.82%

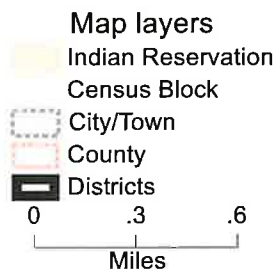
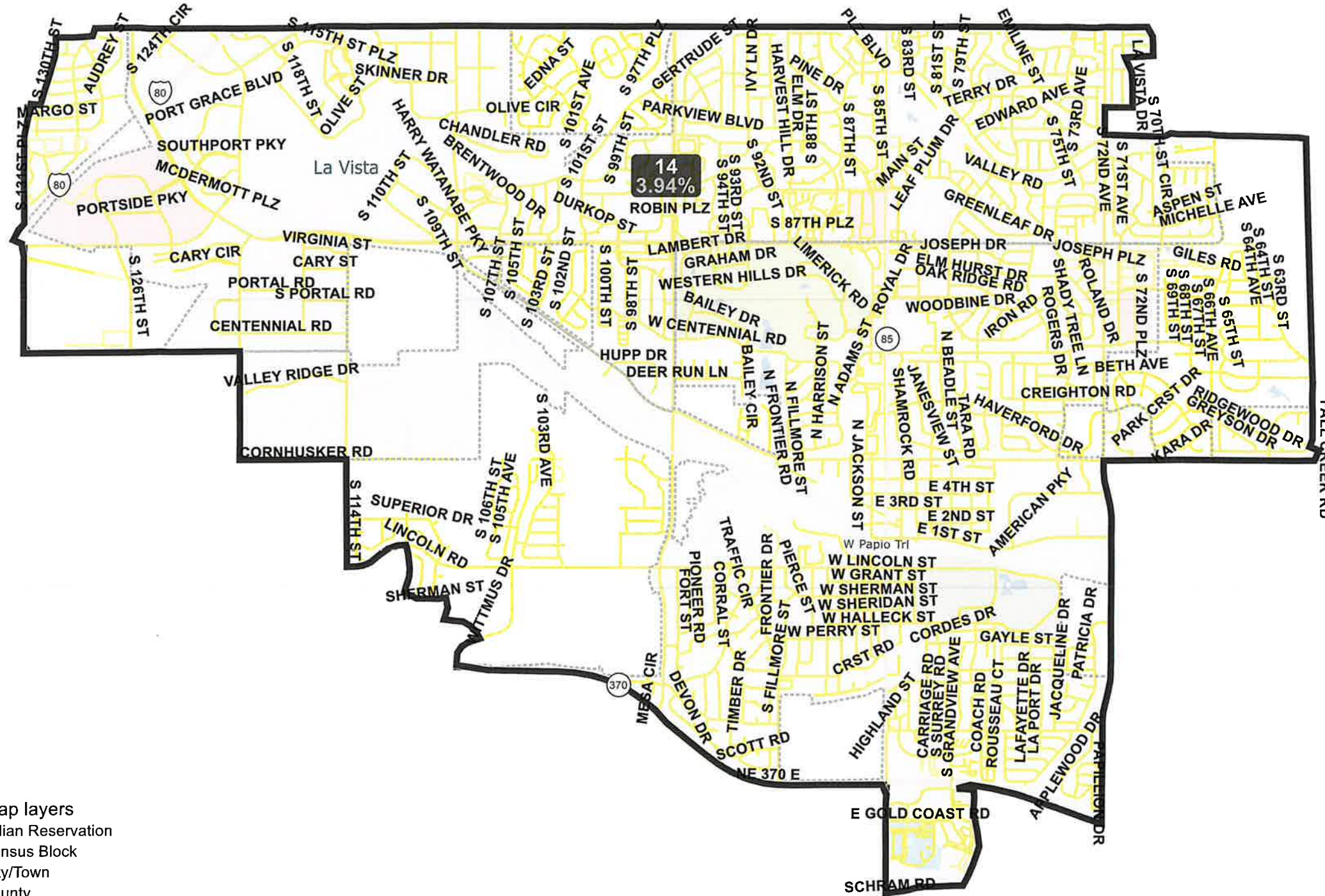
LEG21-23002-13
U.S. Bureau of the Census (Population Data), 2020



Created by - Legislative Research Office GIS
Source - U.S. Census Bureau
Date - September 21, 2021

Nebraska Legislative District 14

LEG21-23002-14



©2021 CALIPER; ©2020 HERE

District 14 Statistics

Field	Value
District	14
Population	41607
Deviation	1,576
% Deviation	3.94%
18+_Pop	31180
% 18+_Pop	74.94%
18+_Wht	26226
% 18+_Wht	63.03%
18+_Blk	1093
% 18+_Blk	2.63%
18+_Ind	121
% 18+_Ind	0.29%
18+_Asn	993
% 18+_Asn	2.39%
18+_Hwn	22
% 18+_Hwn	0.05%
18+_Oth	897
% 18+_Oth	2.16%
18+_WhtBlk	211
% 18+_WhtBlk	0.51%

LEG21-23002-14
U.S. Bureau of the Census (Population Data), 2020

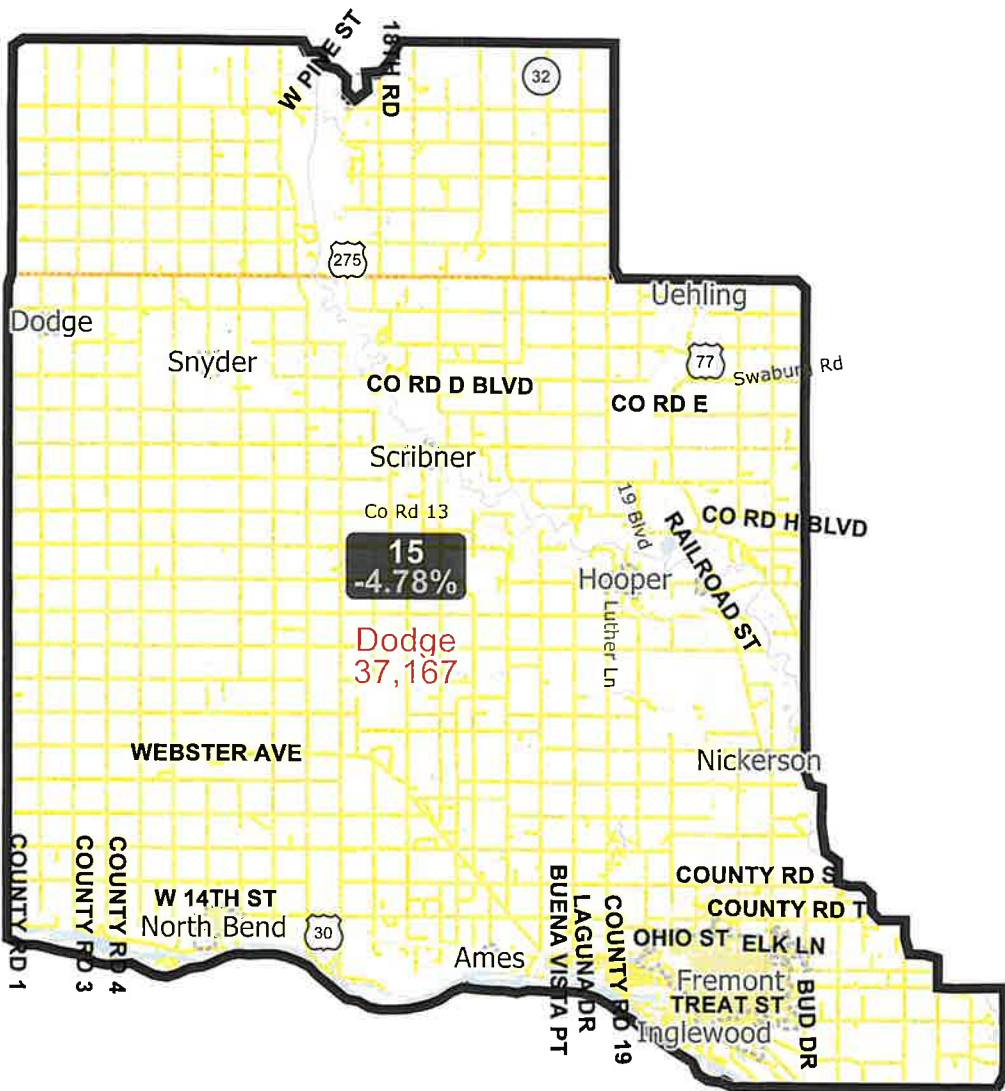


Created by - Legislative Research Office GIS
Source - U.S. Census Bureau
Date - September 21, 2021

Nebraska Legislative District 15

LEG21-23002-15

Field	Value
District	15
Population	38117
Deviation	-1,914
% Deviation	-4.78%
18+_Pop	28724
% 18+_Pop	75.36%
18+_Wht	24551
% 18+_Wht	64.41%
18+_Blk	183
% 18+_Blk	0.48%
18+_Ind	247
% 18+_Ind	0.65%
18+_Asn	160
% 18+_Asn	0.42%
18+_Hwn	14
% 18+_Hwn	0.04%
18+_Oth	2008
% 18+_Oth	5.27%
18+_WhtBlk	59
% 18+_WhtBlk	0.15%
H18+_Pop	3649
% H18+_Pop	9.57%

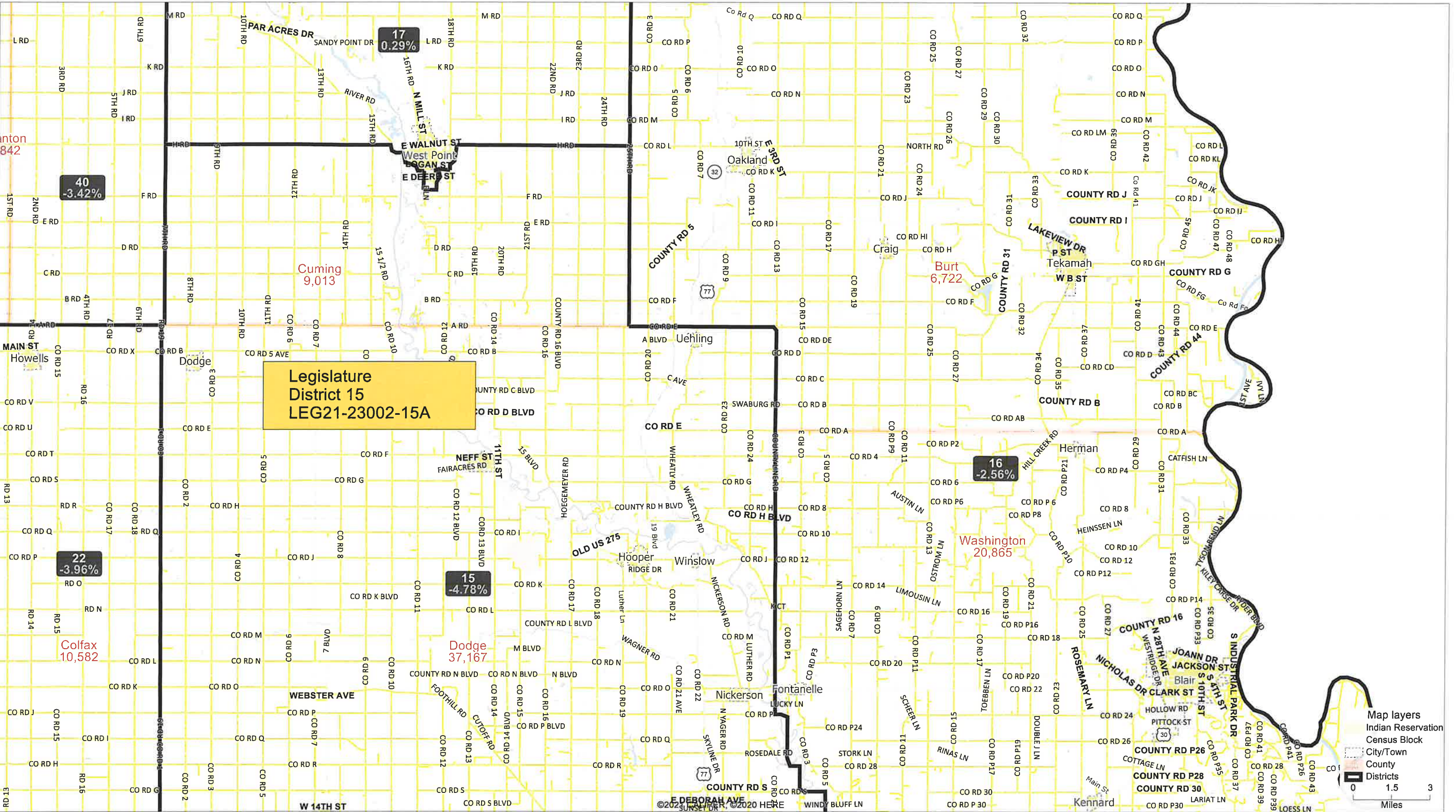


LEG21-23002-15
 U.S. Bureau of the Census
 (Population Data), 2020

LEGISLATIVE
 RESEARCH OFFICE

Created by - Legislative Research Office GIS
 Source - U.S. Census Bureau
 Date - September 21, 2021

Legislature District 15
LEG21-23002-15A

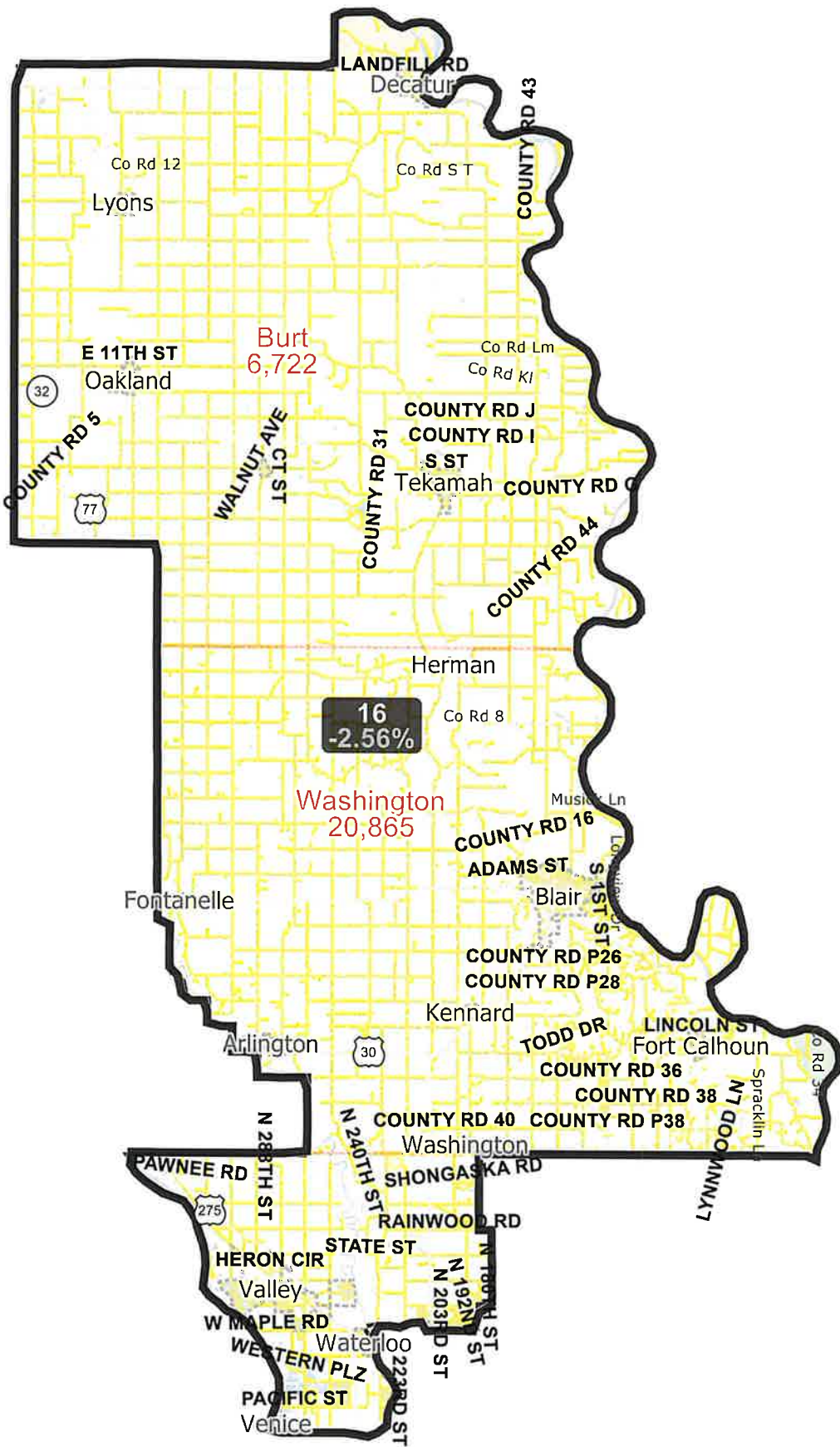


Map layers
Indian Reservation
Census Block
City/Town
County
Districts

0 1.5 3
Miles

Nebraska Legislative District 16

LEG21-23002-16

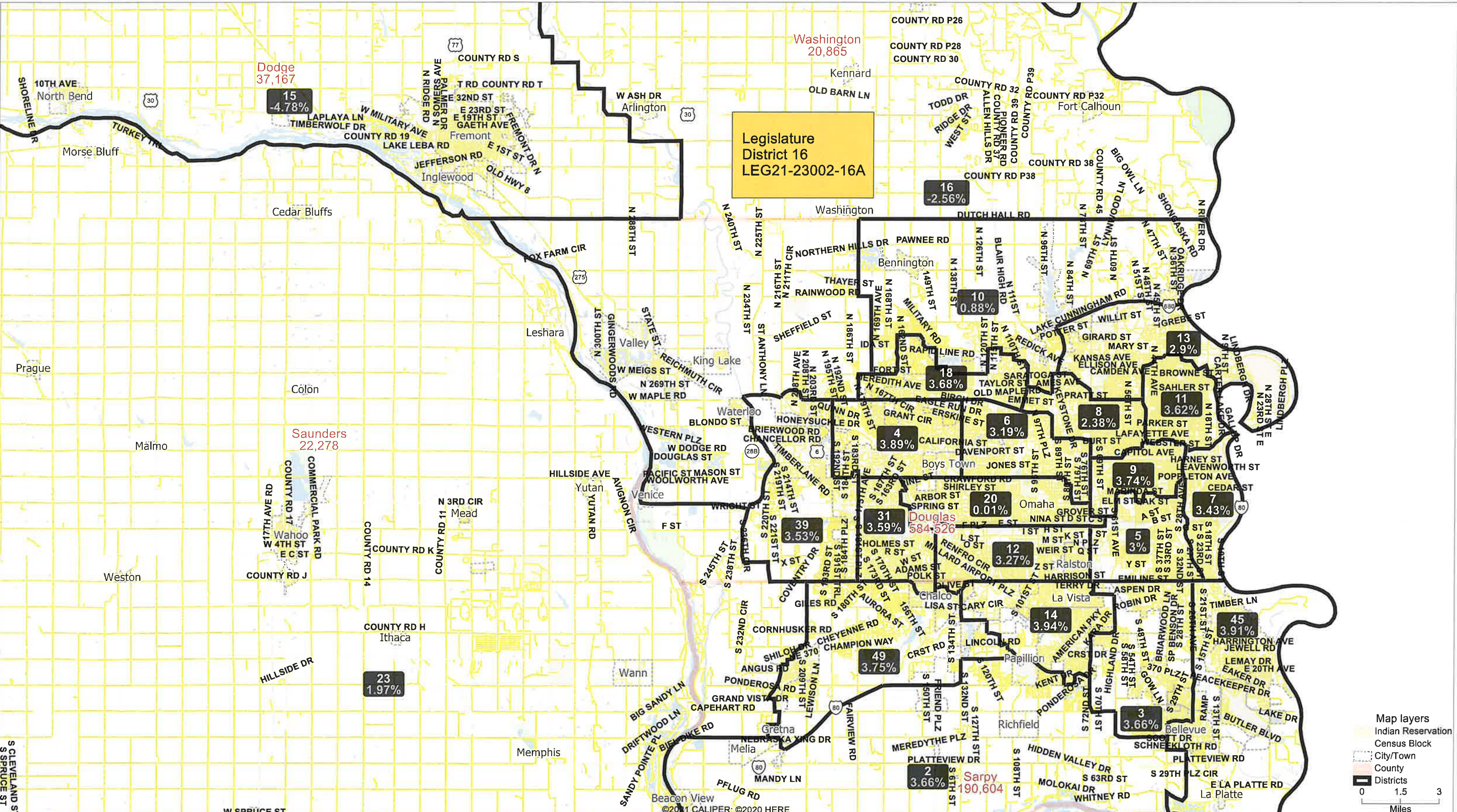


Field	Value
District	16
Population	39008
Deviation	-1,023
% Deviation	-2.56%
18+_Pop	29300
% 18+_Pop	75.11%
18+_Wht	27471
% 18+_Wht	70.42%
18+_Blk	143
% 18+_Blk	0.37%
18+_Ind	117
% 18+_Ind	0.3%
18+_Asn	269
% 18+_Asn	0.69%
18+_Hwn	19
% 18+_Hwn	0.05%
18+_Oth	304
% 18+_Oth	0.78%
18+_WhtBlk	91
% 18+_WhtBlk	0.23%
H18+_Pop	676
% H18+_Pop	1.73%

LEG21-23002-16
 U.S. Bureau of the Census
 (Population Data), 2020

Created by - Legislative Research Office GIS
 Source - U.S. Census Bureau
 Date - September 21, 2021

Legislature
District 16
LEG21-23002-16A



Dodge
37,167
-4.78%

Washington
20,865

Saunders
22,278

Douglas
584,526

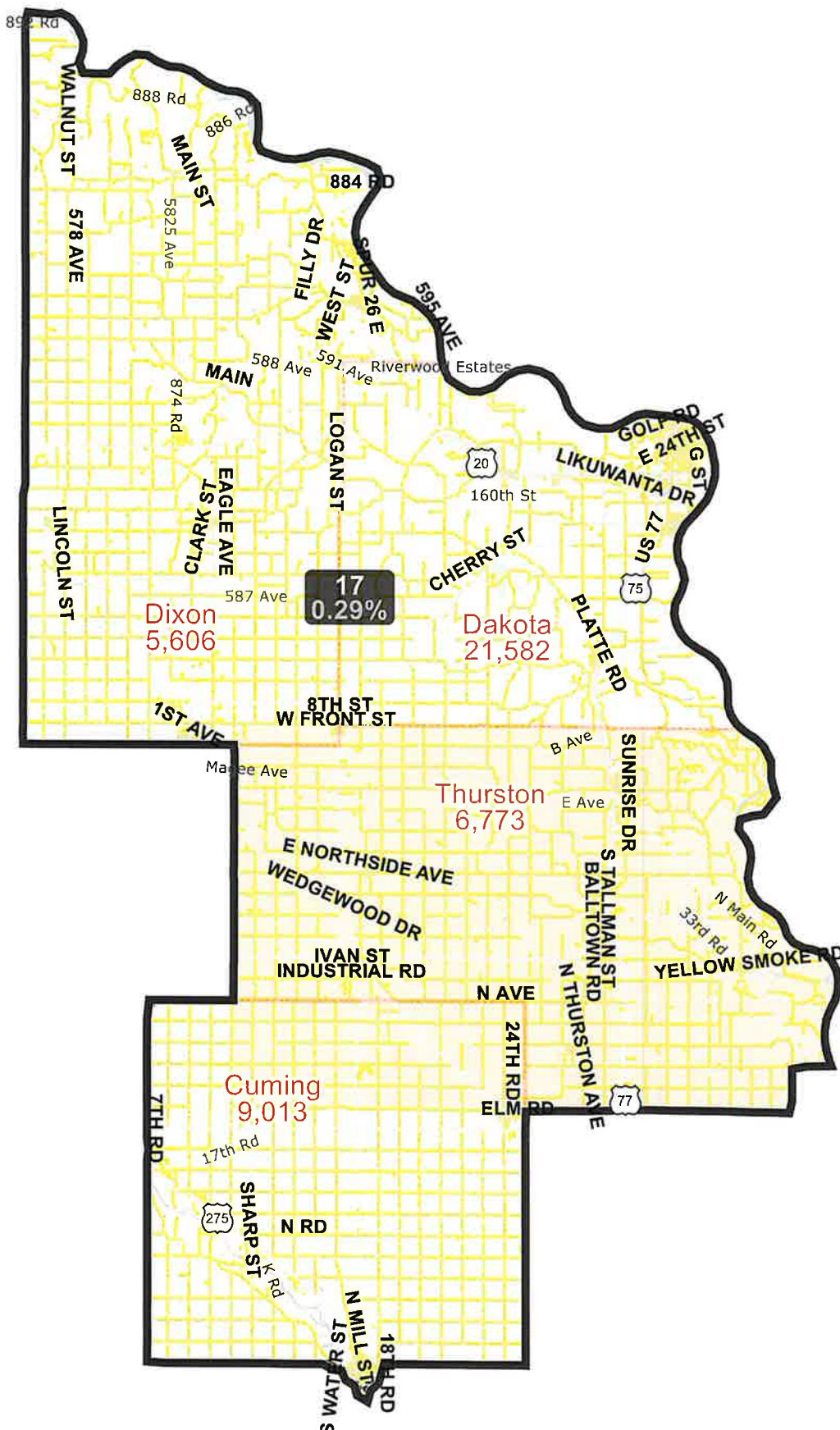
Sarpy
190,604

Map layers
Indian Reservation
Census Block
City/Town
County
Districts

0 1.5 3
Miles

Nebraska Legislative District 17

LEG21-23002-17



Field	Value
District	17
Population	40149
Deviation	118
% Deviation	0.29%
18+_Pop	28719
% 18+_Pop	71.53%
18+_Wht	18349
% 18+_Wht	45.7%
18+_Blk	1055
% 18+_Blk	2.63%
18+_Ind	2830
% 18+_Ind	7.05%
18+_Asn	487
% 18+_Asn	1.21%
18+_Hwn	106
% 18+_Hwn	0.26%
18+_Oth	3365
% 18+_Oth	8.38%
18+_WhtBlk	64
% 18+_WhtBlk	0.16%
H18+_Pop	6650
% H18+_Pop	16.56%

LEG21-23002-17
 U.S. Bureau of the Census
 (Population Data), 2020



Created by - Legislative Research Office GIS
 Source - U.S. Census Bureau
 Date - September 21, 2021

Legislature
District 17A
LEG21-23002-17A

17
0.29%

15
-4.78%

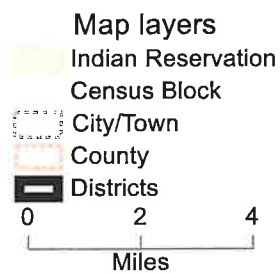
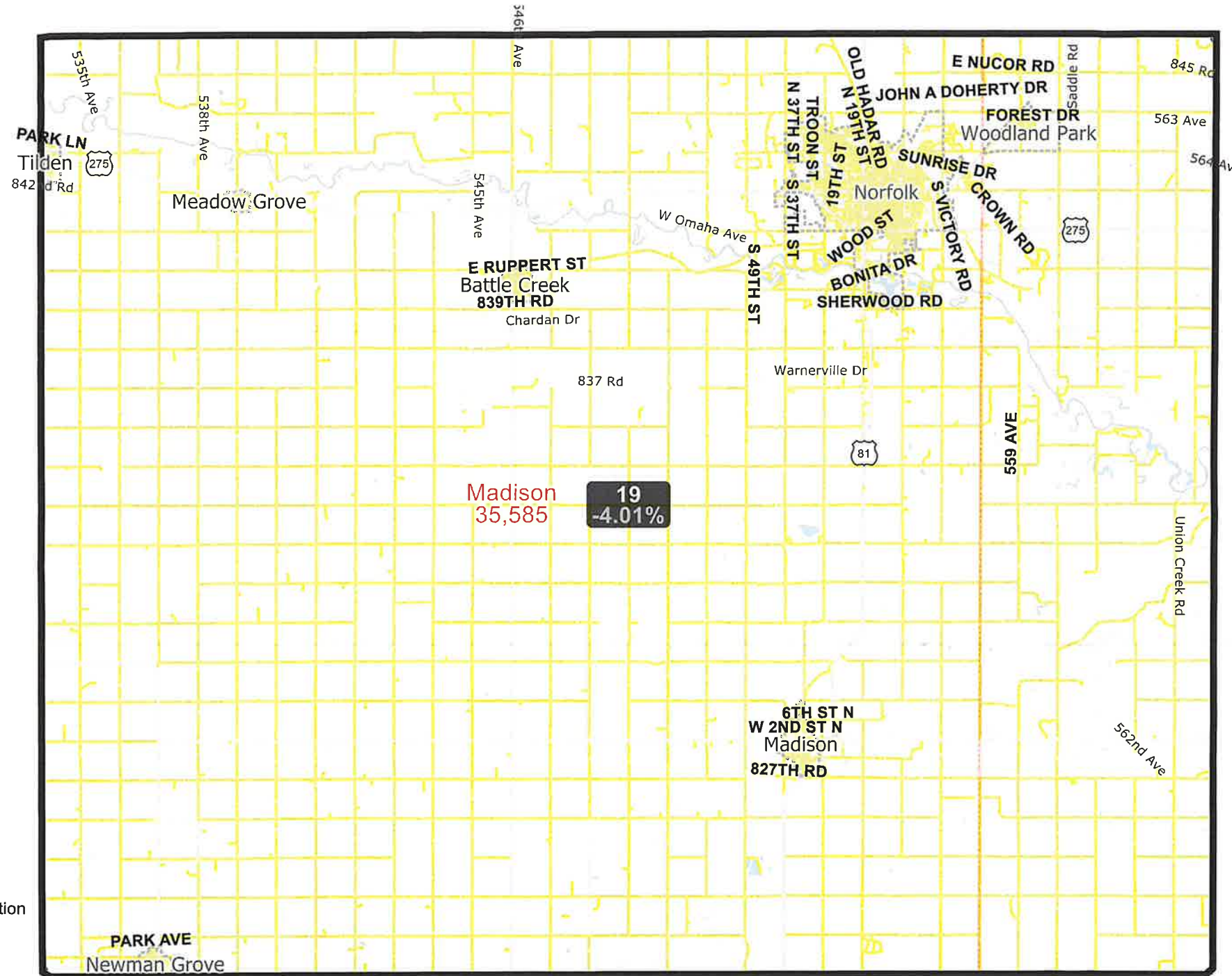
Map layers

- Indian Reservation
- Census Block
- City/Town
- County
- Districts

0 .25 .5
Miles

Nebraska Legislative District 19

LEG21-23002-19



©2021 CALIPER; ©2020 HERE

District 19 Statistics

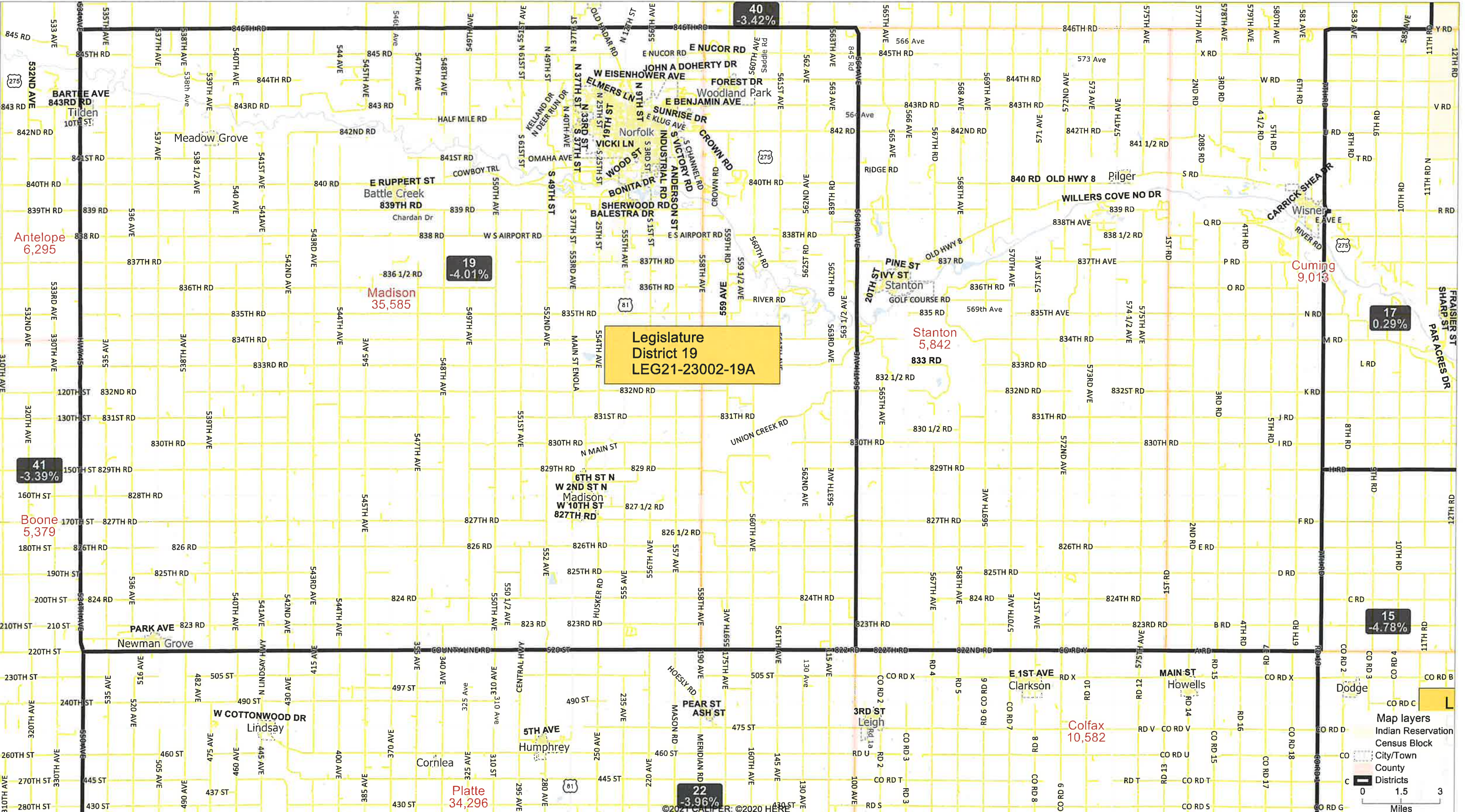
Field	Value
District	19
Population	38424
Deviation	-1,607
% Deviation	-4.01%
18+_Pop	28784
% 18+_Pop	74.91%
18+_Wht	24292
% 18+_Wht	63.22%
18+_Blk	312
% 18+_Blk	0.81%
18+_Ind	338
% 18+_Ind	0.88%
18+_Asn	325
% 18+_Asn	0.85%
18+_Hwn	7
% 18+_Hwn	0.02%
18+_Oth	1825
% 18+_Oth	4.75%
18+_WhtBlk	73
% 18+_WhtBlk	0.19%

LEG21-23002-19
U.S. Bureau of the Census (Population Data), 2020



Created by - Legislative Research Office GIS
Source - U.S. Census Bureau
Date - September 21, 2021

Legislature District 19
LEG21-23002-19A



Map layers

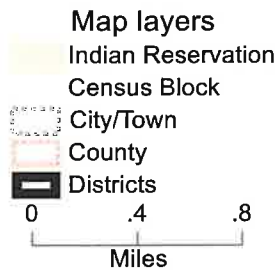
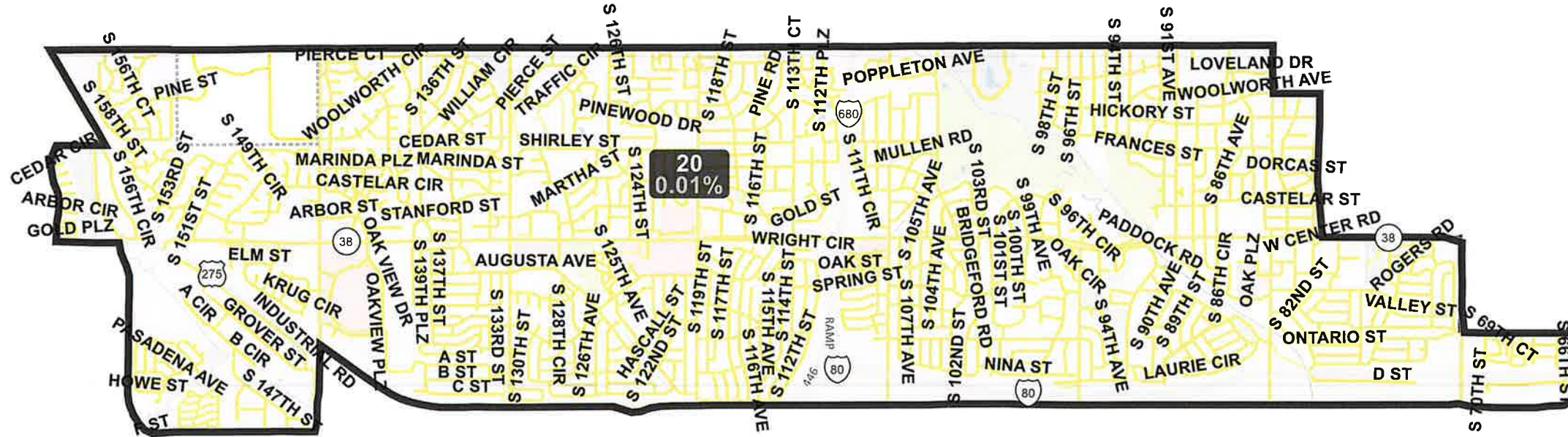
- Indian Reservation
- Census Block
- City/Town
- County
- Districts

Scale: 0, 1.5, 3 Miles

Map data: ©2021 CALIPER, ©2020 HERE

Nebraska Legislative District 20

LEG21-23002-20



©2021 CALIPER; ©2020 HERE

District 20 Statistics

Field	Value
District	20
Population	40034
Deviation	3
% Deviation	0.01%
18+_Pop	30826
% 18+_Pop	77%
18+_Wht	26586
% 18+_Wht	66.41%
18+_Blk	917
% 18+_Blk	2.29%
18+_Ind	148
% 18+_Ind	0.37%
18+_Asn	756
% 18+_Asn	1.89%
18+_Hwn	31
% 18+_Hwn	0.08%
18+_Oth	752
% 18+_Oth	1.88%
18+_WhtBlk	144
% 18+_WhtBlk	0.36%

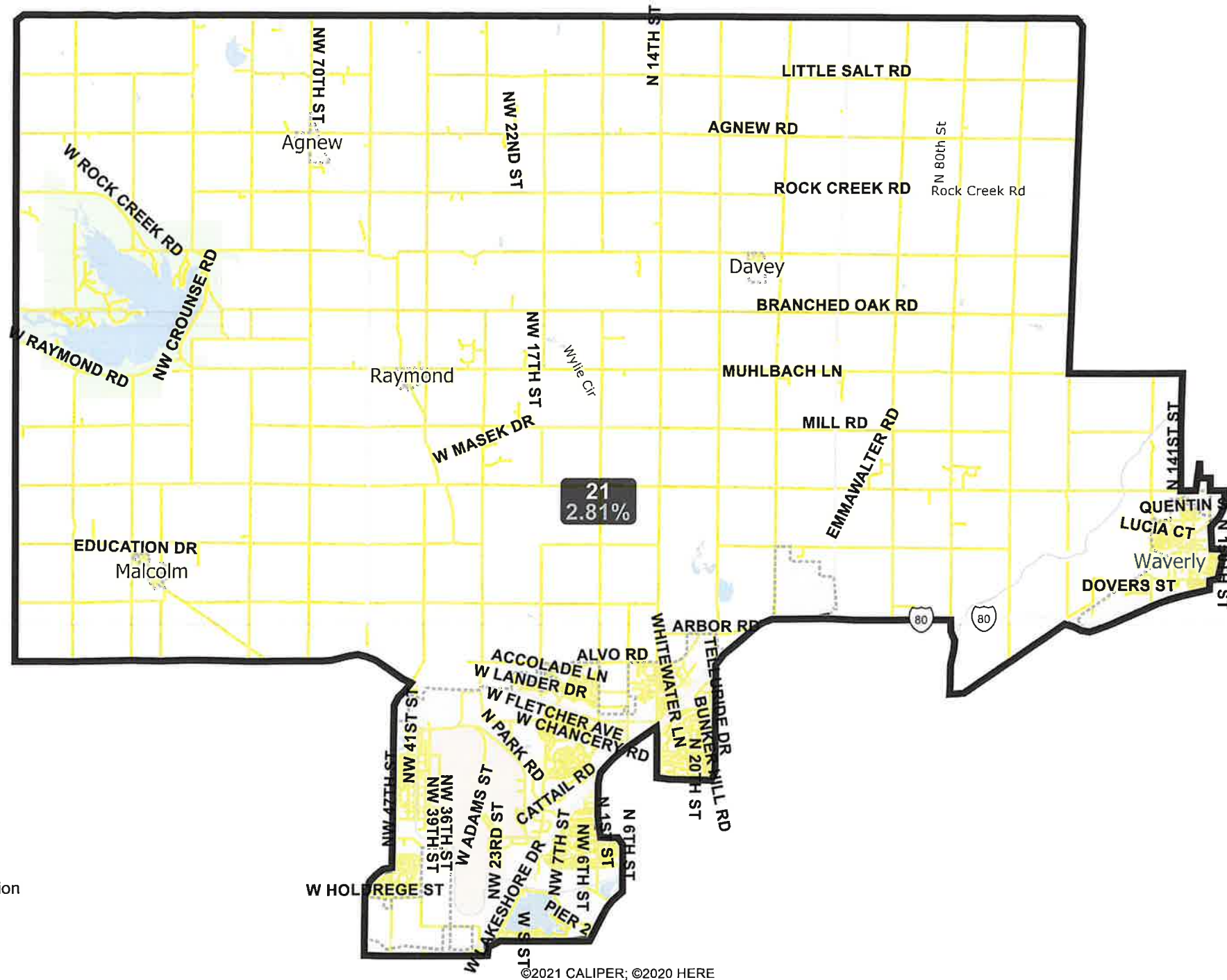
LEG21-23002-20
U.S. Bureau of the Census (Population Data), 2020



Created by - Legislative Research Office GIS
Source - U.S. Census Bureau
Date - September 21, 2021

Nebraska Legislative District 21

LEG21-23002-21



District 21 Statistics

Field	Value
District	21
Population	41157
Deviation	1,126
% Deviation	2.81%
18+_Pop	30156
% 18+_Pop	73.27%
18+_Wht	24498
% 18+_Wht	59.52%
18+_Blk	958
% 18+_Blk	2.33%
18+_Ind	157
% 18+_Ind	0.38%
18+_Asn	1895
% 18+_Asn	4.6%
18+_Hwn	16
% 18+_Hwn	0.04%
18+_Oth	958
% 18+_Oth	2.33%
18+_WhtBlk	187
% 18+_WhtBlk	0.45%

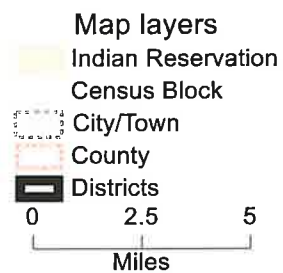
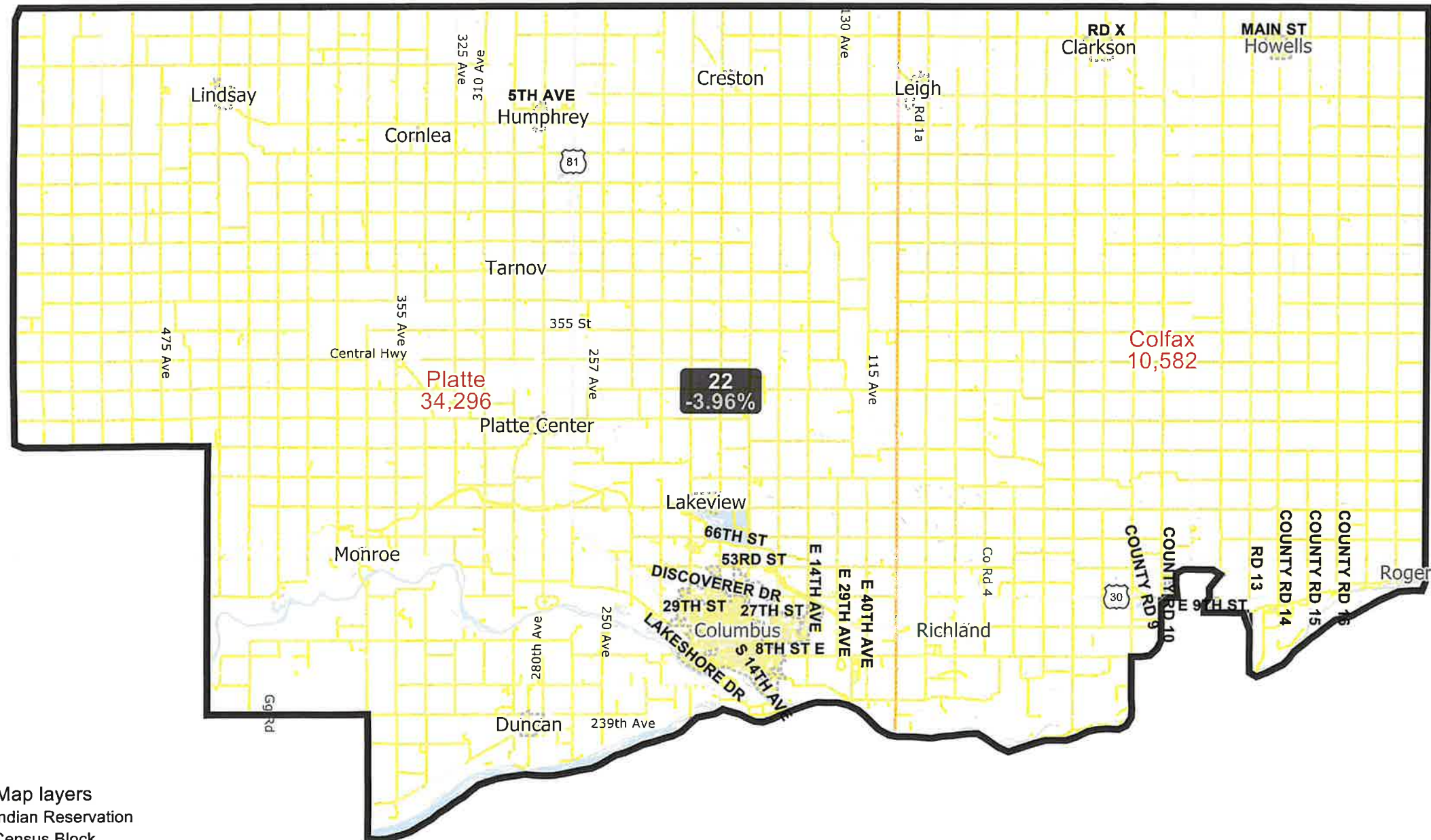
LEG21-23002-21
U.S. Bureau of the Census (Population Data), 2020



Created by - Legislative Research Office GIS
Source - U.S. Census Bureau
Date - September 21, 2021

Nebraska Legislative District 22

LEG21-23002-22



©2021 CALIPER; ©2020 HERE

District 22 Statistics

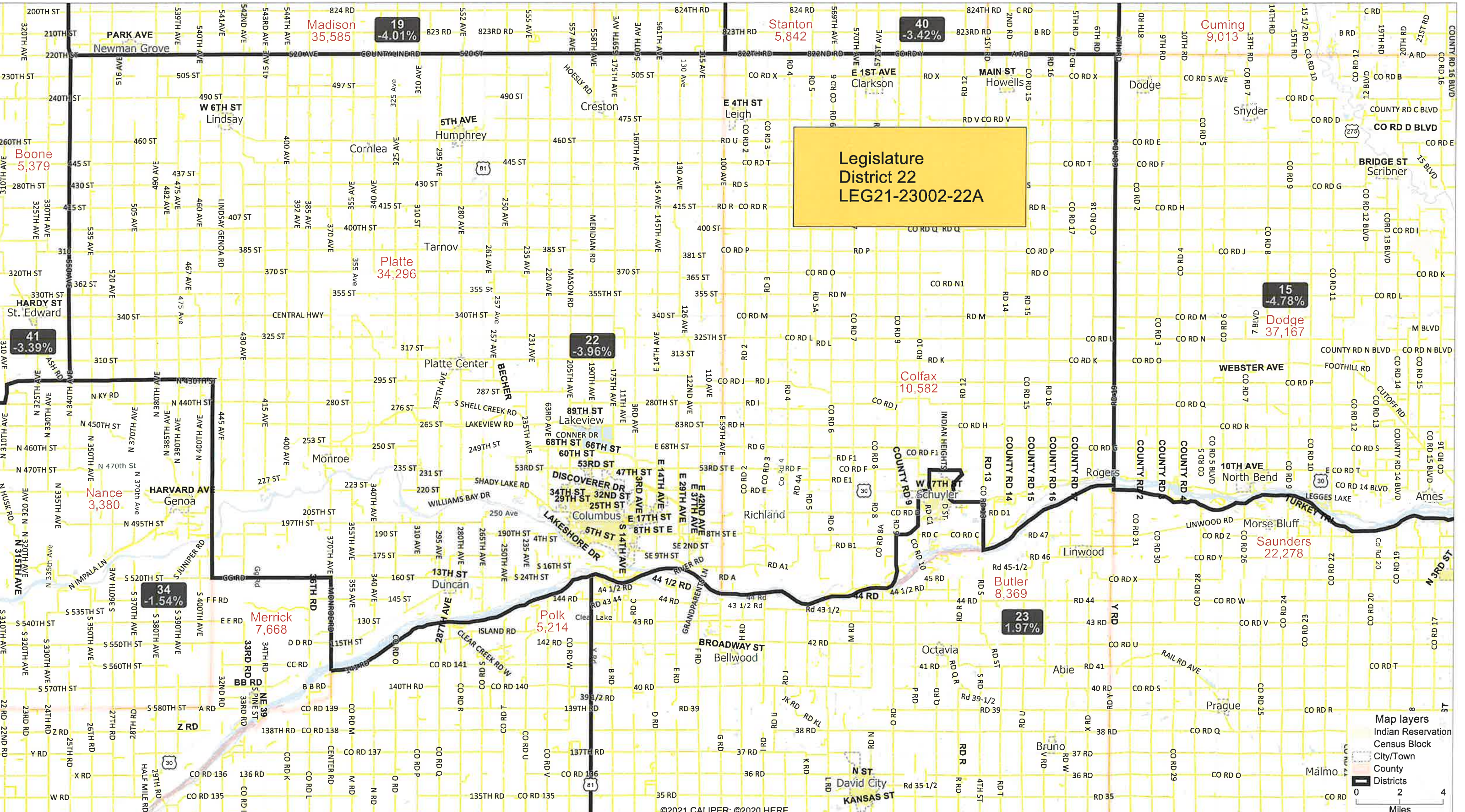
Field	Value
District	22
Population	38447
Deviation	-1,584
% Deviation	-3.96%
18+_Pop	28445
% 18+_Pop	73.98%
18+_Wht	23333
% 18+_Wht	60.69%
18+_Blk	299
% 18+_Blk	0.78%
18+_Ind	201
% 18+_Ind	0.52%
18+_Asn	163
% 18+_Asn	0.42%
18+_Hwn	5
% 18+_Hwn	0.01%
18+_Oth	2514
% 18+_Oth	6.54%
18+_WhtBlk	53
% 18+_WhtBlk	0.14%

LEG21-23002-22
U.S. Bureau of the Census (Population Data), 2020



Created by - Legislative Research Office GIS
Source - U.S. Census Bureau
Date - September 21, 2021

**Legislature
District 22
LEG21-23002-22A**



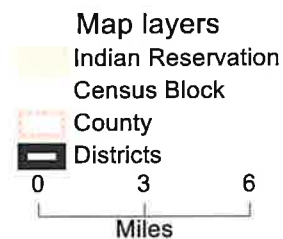
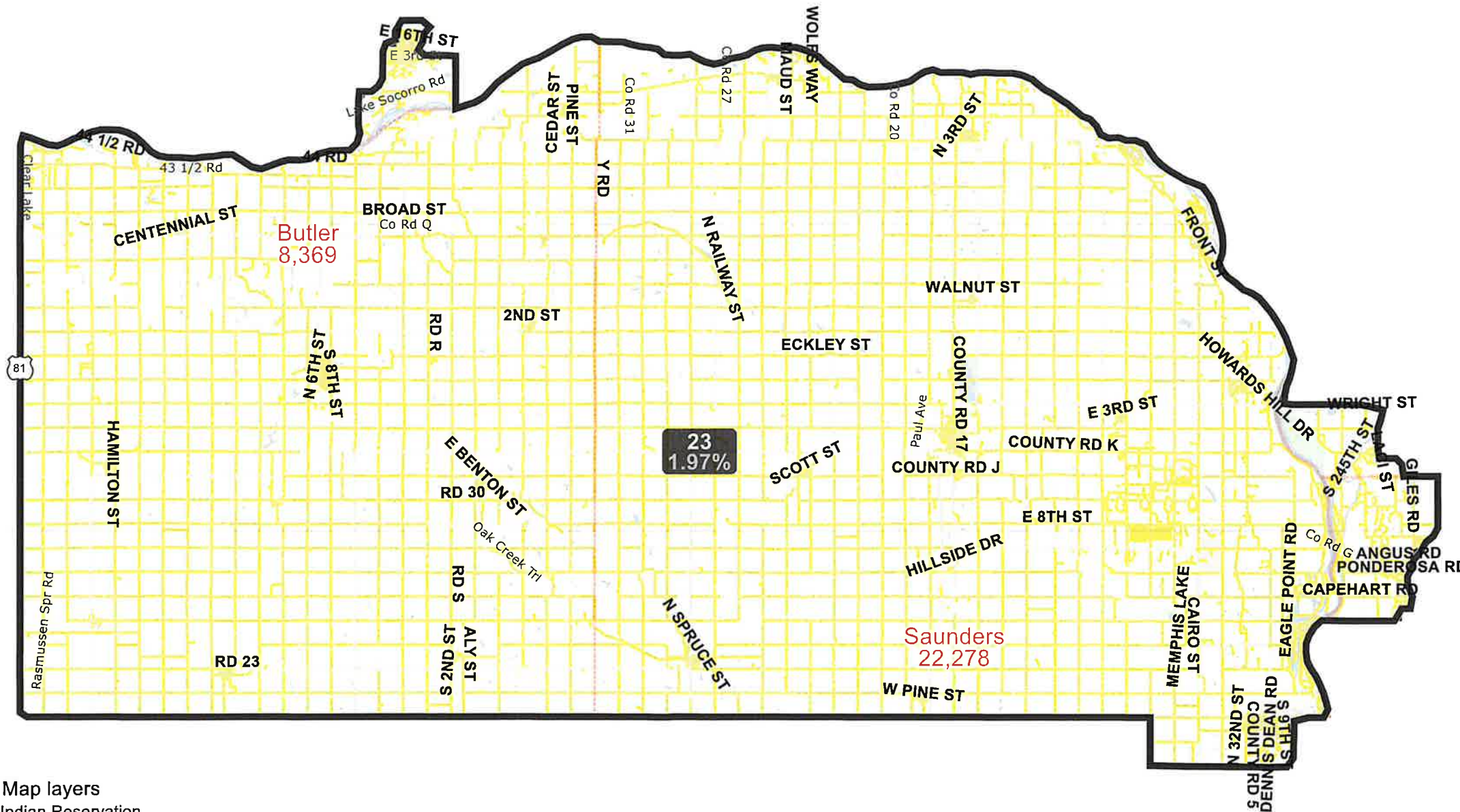
Map layers

- Indian Reservation
- Census Block
- City/Town
- County
- Districts

0 2 4
Miles

Nebraska Legislative District 23

LEG21-23002-23



©2021 CALIPER; ©2020 HERE

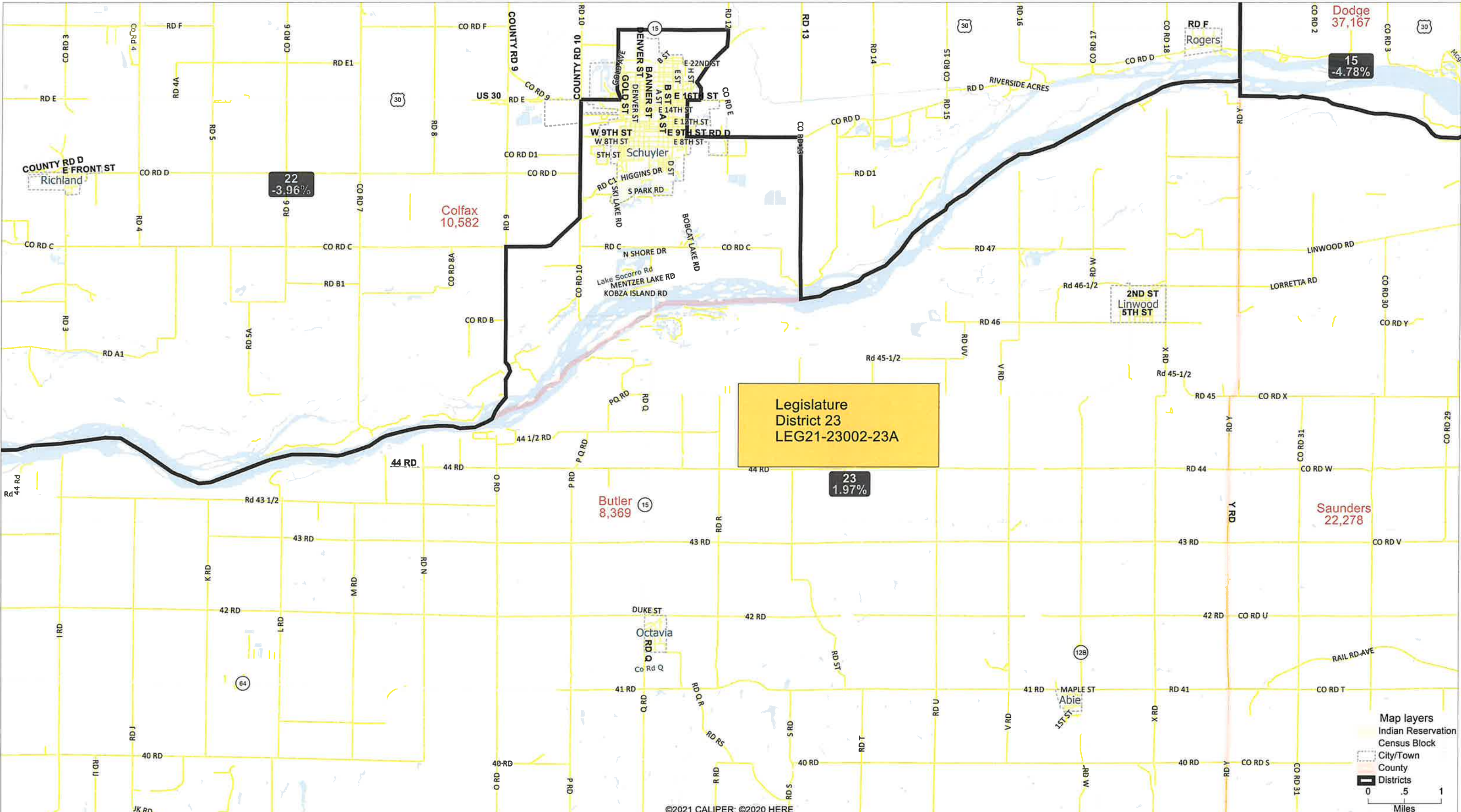
District 23 Statistics

Field	Value
District	23
Population	40819
Deviation	788
% Deviation	1.97%
18+_Pop	29731
% 18+_Pop	72.84%
18+_Wht	25627
% 18+_Wht	62.78%
18+_Blk	293
% 18+_Blk	0.72%
18+_Ind	261
% 18+_Ind	0.64%
18+_Asn	117
% 18+_Asn	0.29%
18+_Hwn	3
% 18+_Hwn	0.01%
18+_Oth	2096
% 18+_Oth	5.13%
18+_WhtBlk	67
% 18+_WhtBlk	0.16%

LEG21-23002-23
U.S. Bureau of the Census (Population Data), 2020



Created by - Legislative Research Office GIS
Source - U.S. Census Bureau
Date - September 21, 2021



Legislature
District 23
LEG21-23002-23A

Dodge
37,167

15
-4.78%

Colfax
10,582

22
-3.96%

Butler
8,369

23
1.97%

Saunders
22,278

Map layers

- Indian Reservation
- Census Block
- City/Town
- County
- Districts

0 0.5 1
Miles

Legislature
District 23
LEG21-23002-23B

Saunders
22,278

16
-2.56%

39
3.53%

31
3.59%

20
0.01%

23
1.97%

49
3.75%

Sarpy
190,604

12
3.27%

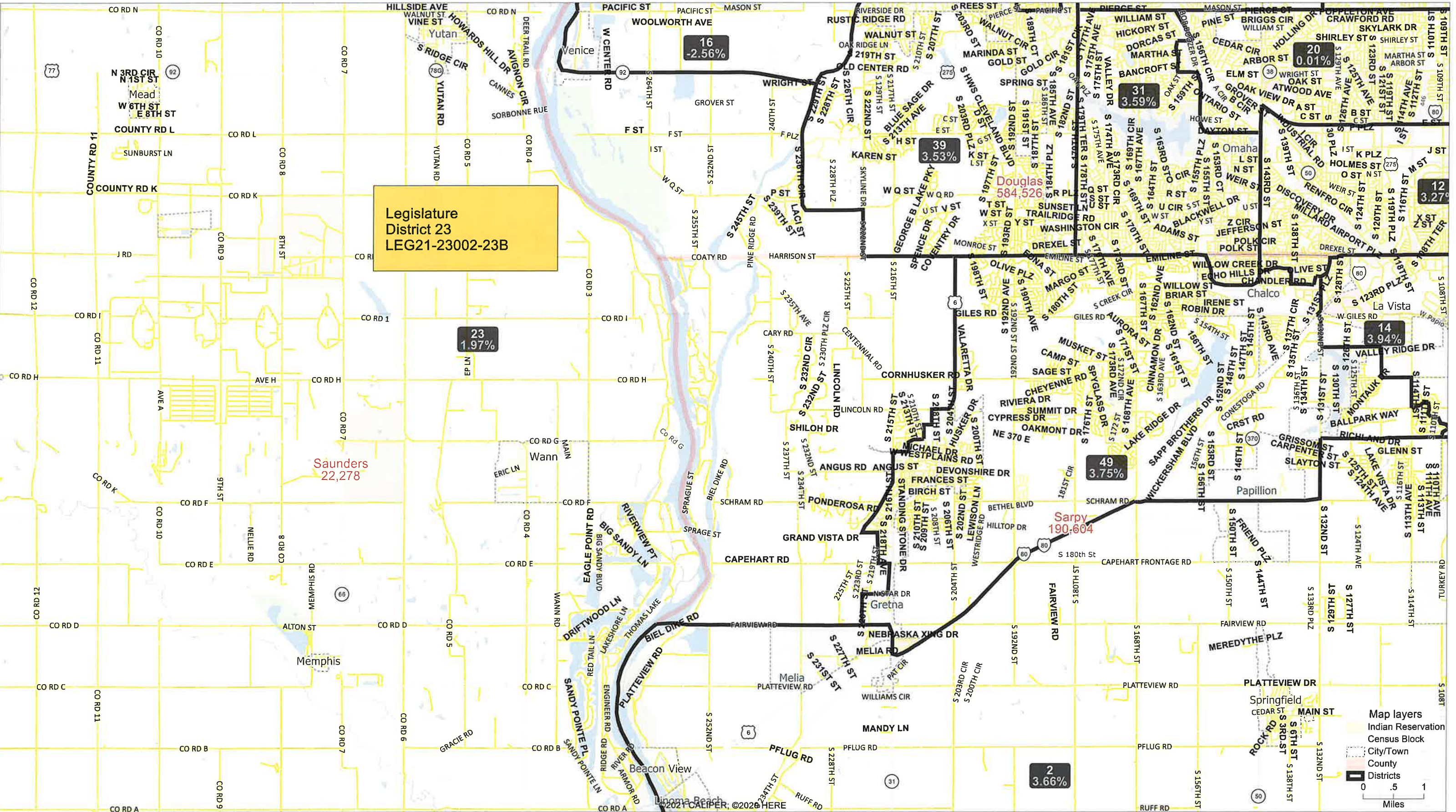
14
3.94%

2
3.66%

Map layers

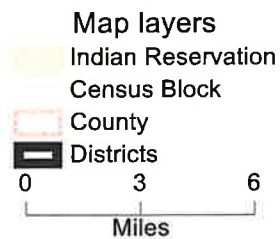
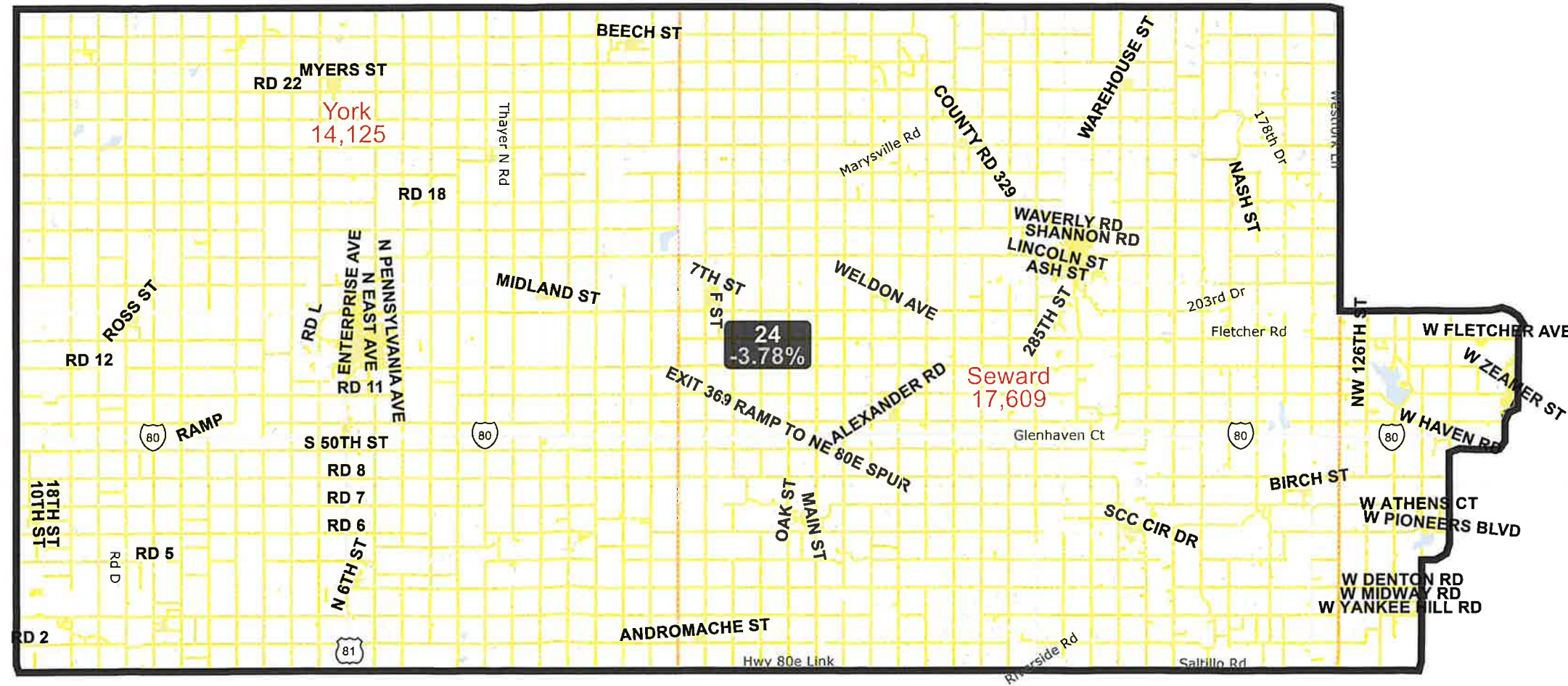
- Indian Reservation
- Census Block
- City/Town
- County
- Districts

0 .5 1
Miles



Nebraska Legislative District 24

LEG21-23002-24



©2021 CALIPER; ©2020 HERE

District 24 Statistics

Field	Value
District	24
Population	38517
Deviation	-1,514
% Deviation	-3.78%
18+_Pop	29029
% 18+_Pop	75.37%
18+_Wht	26503
% 18+_Wht	68.81%
18+_Blk	445
% 18+_Blk	1.16%
18+_Ind	167
% 18+_Ind	0.43%
18+_Asn	195
% 18+_Asn	0.51%
18+_Hwn	10
% 18+_Hwn	0.03%
18+_Oth	603
% 18+_Oth	1.57%
18+_WhtBlk	81
% 18+_WhtBlk	0.21%

LEG21-23002-24
U.S. Bureau of the Census (Population Data), 2020



Created by - Legislative Research Office GIS
Source - U.S. Census Bureau
Date - September 21, 2021

Legislature
District 24
LEG21-23002-24A

Seward
17,609

Saline
14,292

21
2.81%

26
-0.02%

25
-3.18%

46
1.13%

Lancaster
322,608

27
-1.83%

29
3.22%

30
-3.99%

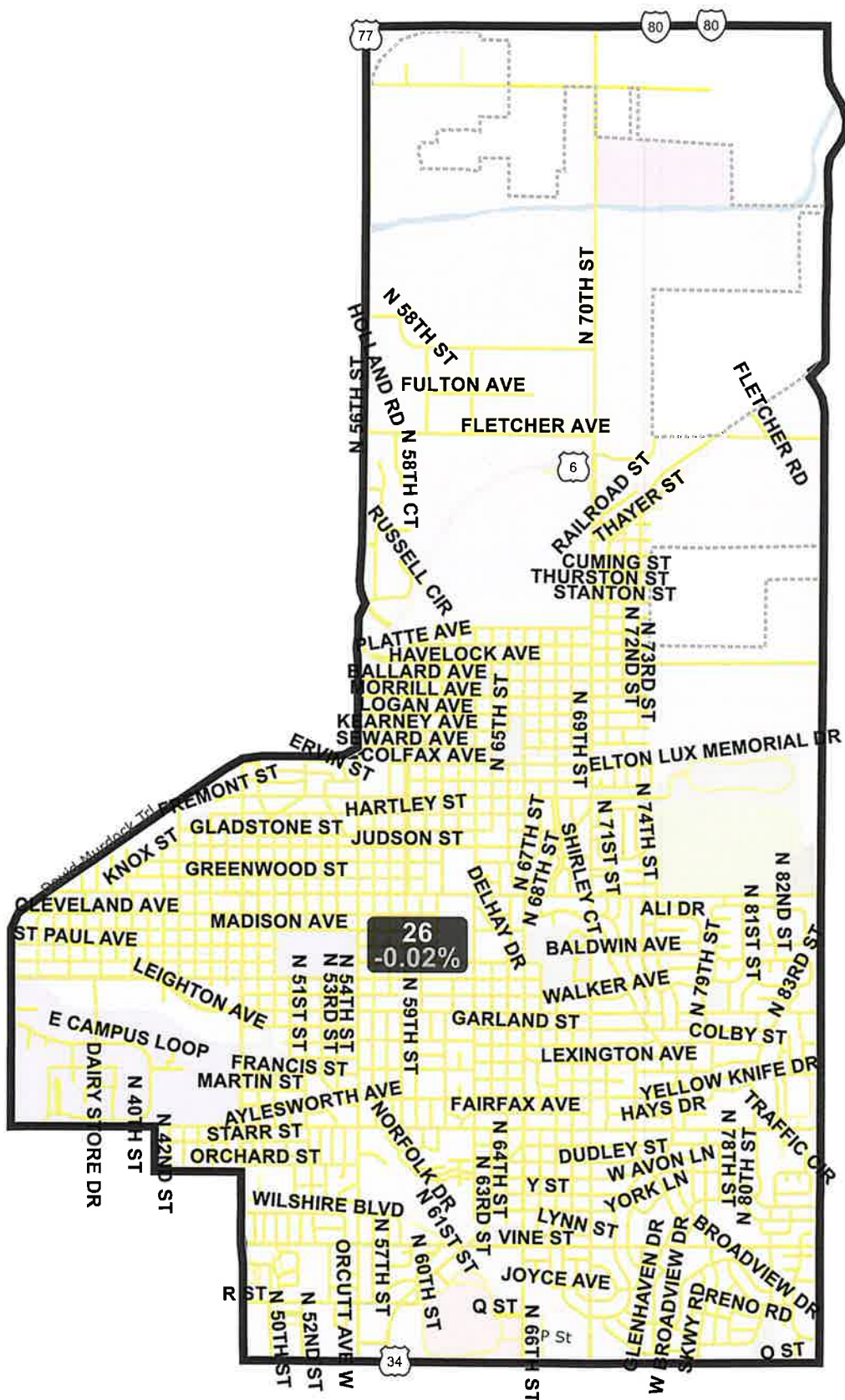
32
-3.49%

Map layers
Indian Reservation
Census Block
City/Town
County
Districts

0 .75 1.5
Miles

Nebraska Legislative District 26

LEG21-23002-26



Field	Value
District	26
Population	40023
Deviation	-8
% Deviation	-0.02%
18+_Pop	31647
% 18+_Pop	79.07%
18+_Wht	26598
% 18+_Wht	66.46%
18+_Blk	1096
% 18+_Blk	2.74%
18+_Ind	240
% 18+_Ind	0.6%
18+_Asn	1019
% 18+_Asn	2.55%
18+_Hwn	28
% 18+_Hwn	0.07%
18+_Oth	896
% 18+_Oth	2.24%
18+_WhtBlk	286
% 18+_WhtBlk	0.71%
H18+_Pop	2048
% H18+_Pop	5.12%

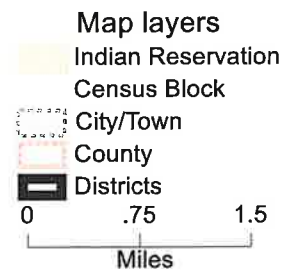
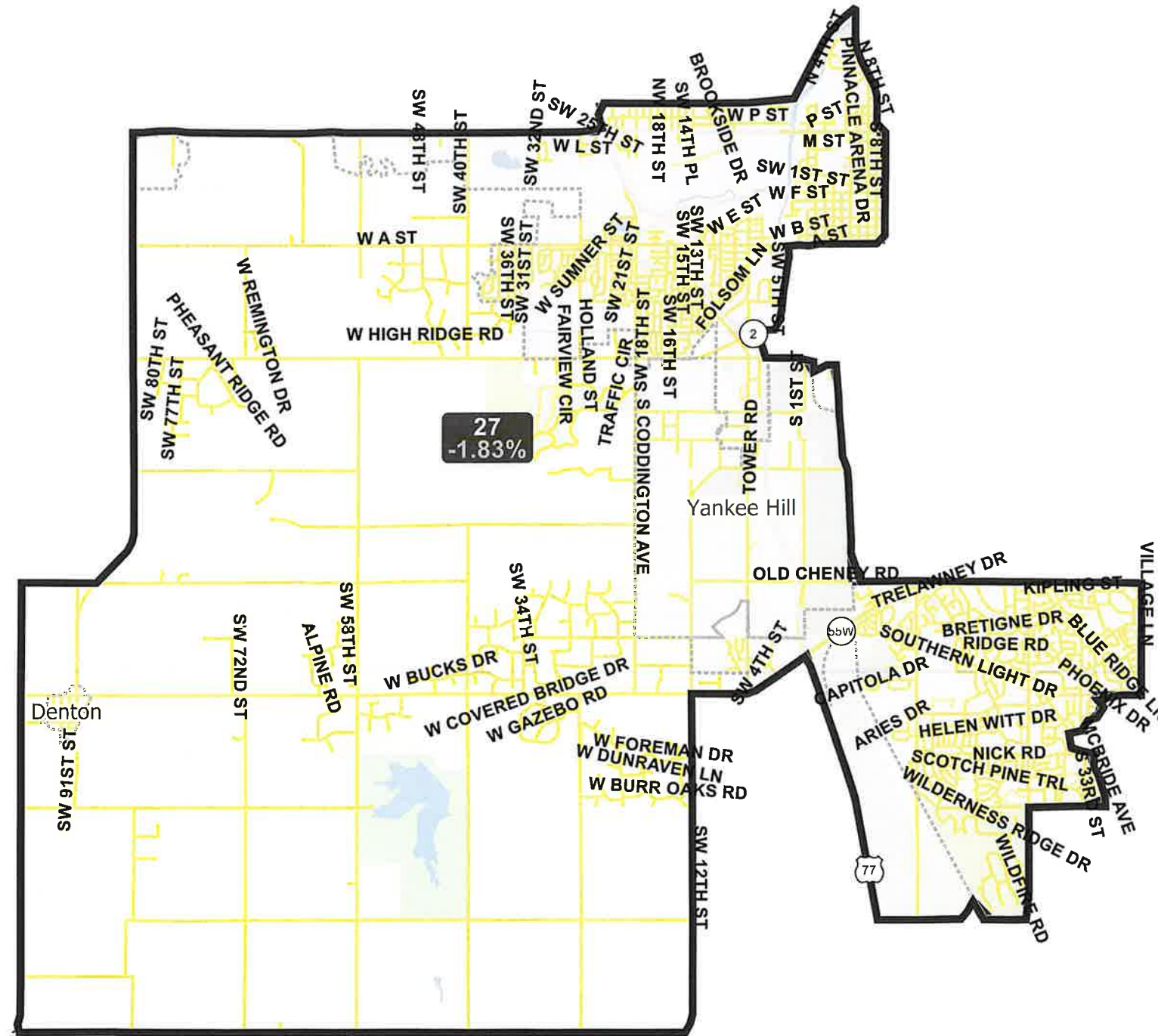
LEG21-23002-26
 U.S. Bureau of the Census
 (Population Data), 2020

LEGISLATIVE
 RESEARCH OFFICE

Created by - Legislative Research Office GIS
 Source - U.S. Census Bureau
 Date - September 21, 2021

Nebraska Legislative District 27

LEG21-23002-27



©2021 CALIPER; ©2020 HERE

District 27 Statistics

Field	Value
District	27
Population	39300
Deviation	-731
% Deviation	-1.83%
18+_Pop	30122
% 18+_Pop	76.65%
18+_Wht	24133
% 18+_Wht	61.41%
18+_Blk	1408
% 18+_Blk	3.58%
18+_Ind	306
% 18+_Ind	0.78%
18+_Asn	1564
% 18+_Asn	3.98%
18+_Hwn	25
% 18+_Hwn	0.06%
18+_Oth	1122
% 18+_Oth	2.85%
18+_WhtBlk	180
% 18+_WhtBlk	0.46%

LEG21-23002-27
U.S. Bureau of the Census (Population Data), 2020



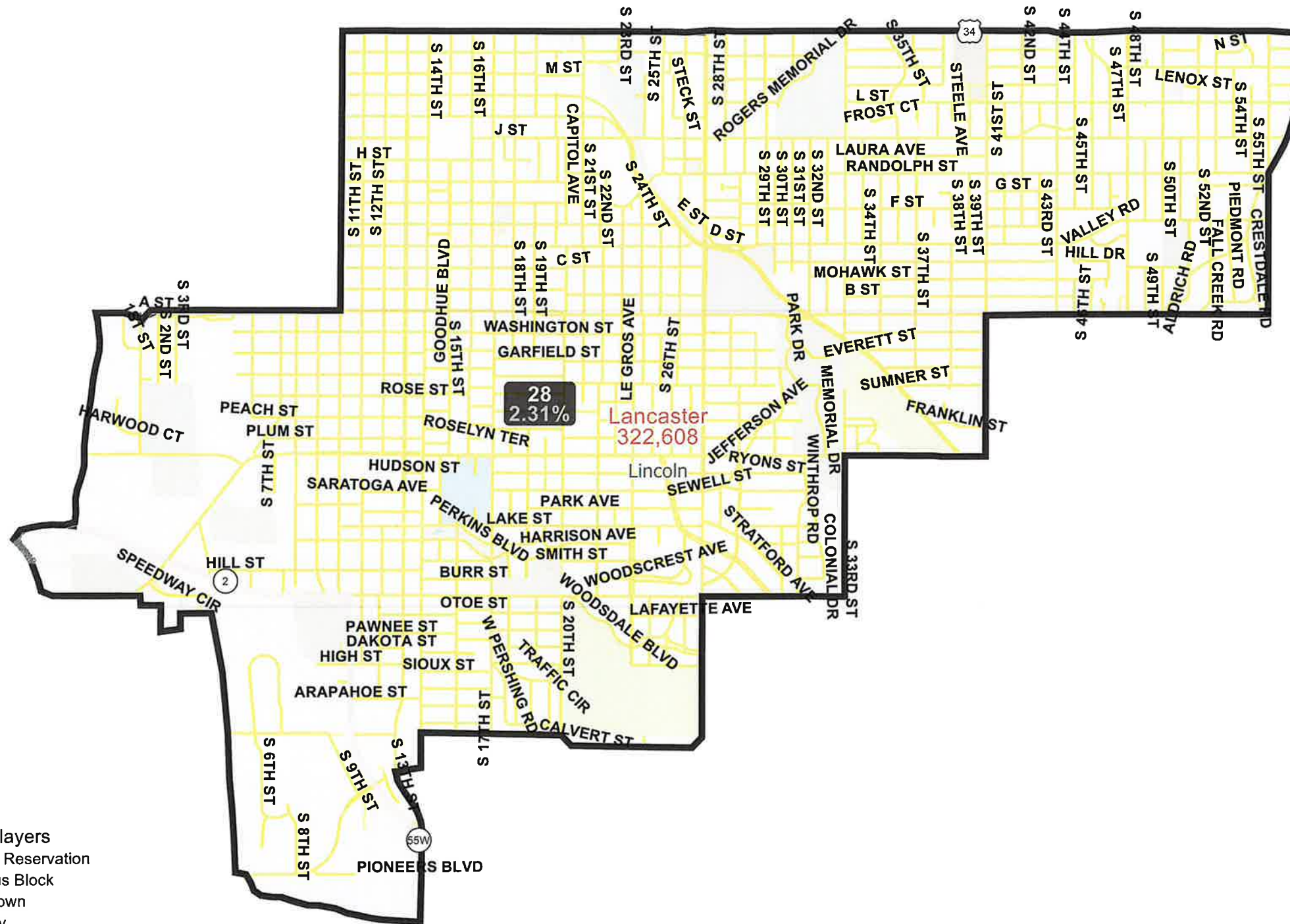
Created by - Legislative Research Office GIS
Source - U.S. Census Bureau
Date - September 21, 2021

Nebraska Legislative District 28

LEG21-23002-28

District 28 Statistics

Field	Value
District	28
Population	40955
Deviation	924
% Deviation	2.31%
18+_Pop	32524
% 18+_Pop	79.41%
18+_Wht	24308
% 18+_Wht	59.35%
18+_Blk	2449
% 18+_Blk	5.98%
18+_Ind	480
% 18+_Ind	1.17%
18+_Asn	1455
% 18+_Asn	3.55%
18+_Hwn	34
% 18+_Hwn	0.08%
18+_Oth	1637
% 18+_Oth	4%
18+_WhtBlk	328
% 18+_WhtBlk	0.8%



Map layers

- Indian Reservation
- Census Block
- City/Town
- County
- Districts

0 .25 .5
Miles

©2021 CALIPER; ©2020 HERE

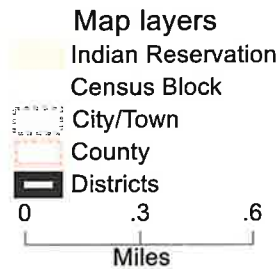
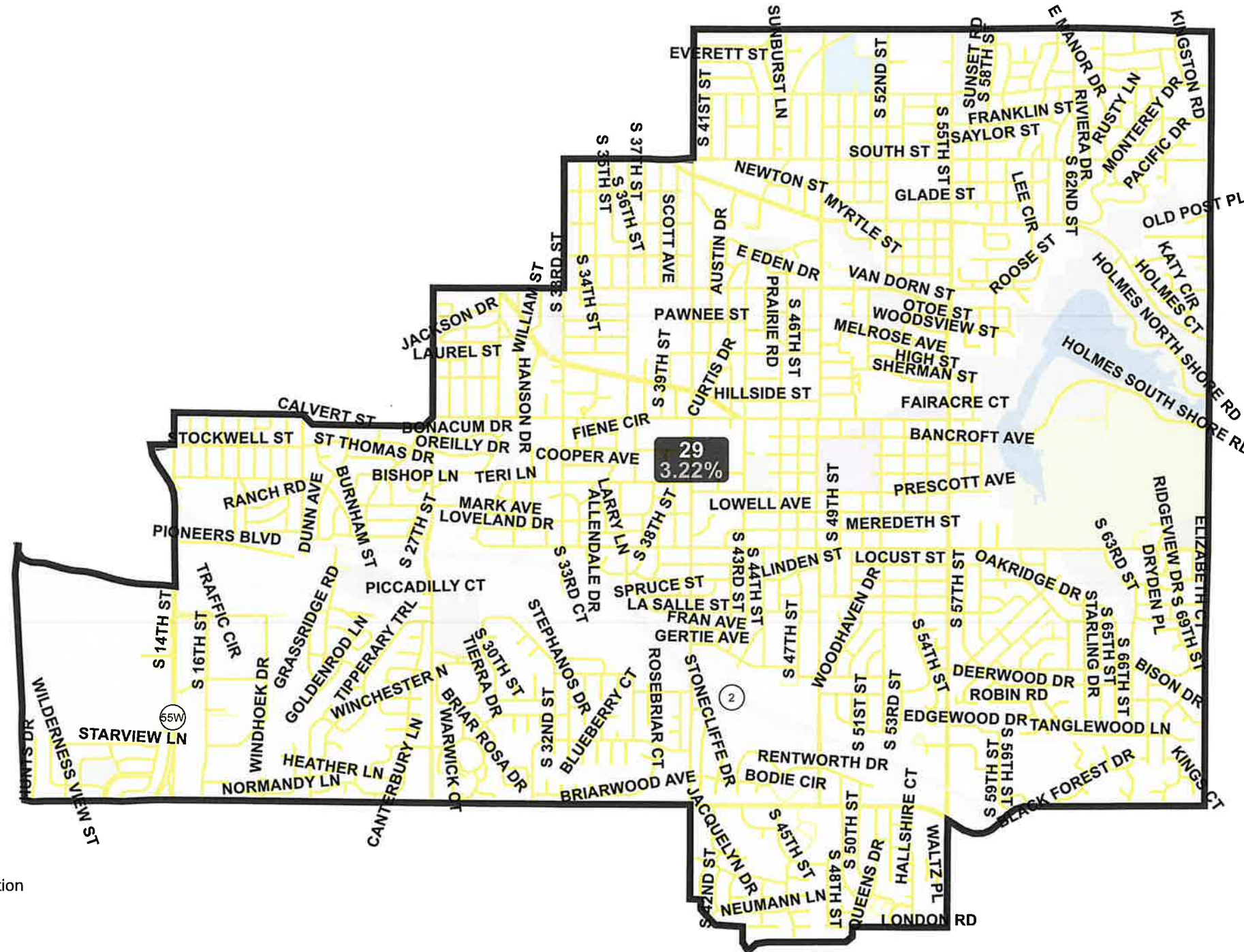
LEG21-23002-28
U.S. Bureau of the Census (Population Data), 2020



Created by - Legislative Research Office GIS
Source - U.S. Census Bureau
Date - September 21, 2021

Nebraska Legislative District 29

LEG21-23002-29



©2021 CALIPER; ©2020 HERE

District 29 Statistics

Field	Value
District	29
Population	41318
Deviation	1,287
% Deviation	3.22%
18+_Pop	32343
% 18+_Pop	78.28%
18+_Wht	28388
% 18+_Wht	68.71%
18+_Blk	773
% 18+_Blk	1.87%
18+_Ind	173
% 18+_Ind	0.42%
18+_Asn	702
% 18+_Asn	1.7%
18+_Hwn	33
% 18+_Hwn	0.08%
18+_Oth	664
% 18+_Oth	1.61%
18+_WhtBlk	218
% 18+_WhtBlk	0.53%

LEG21-23002-29
U.S. Bureau of the Census (Population Data), 2020

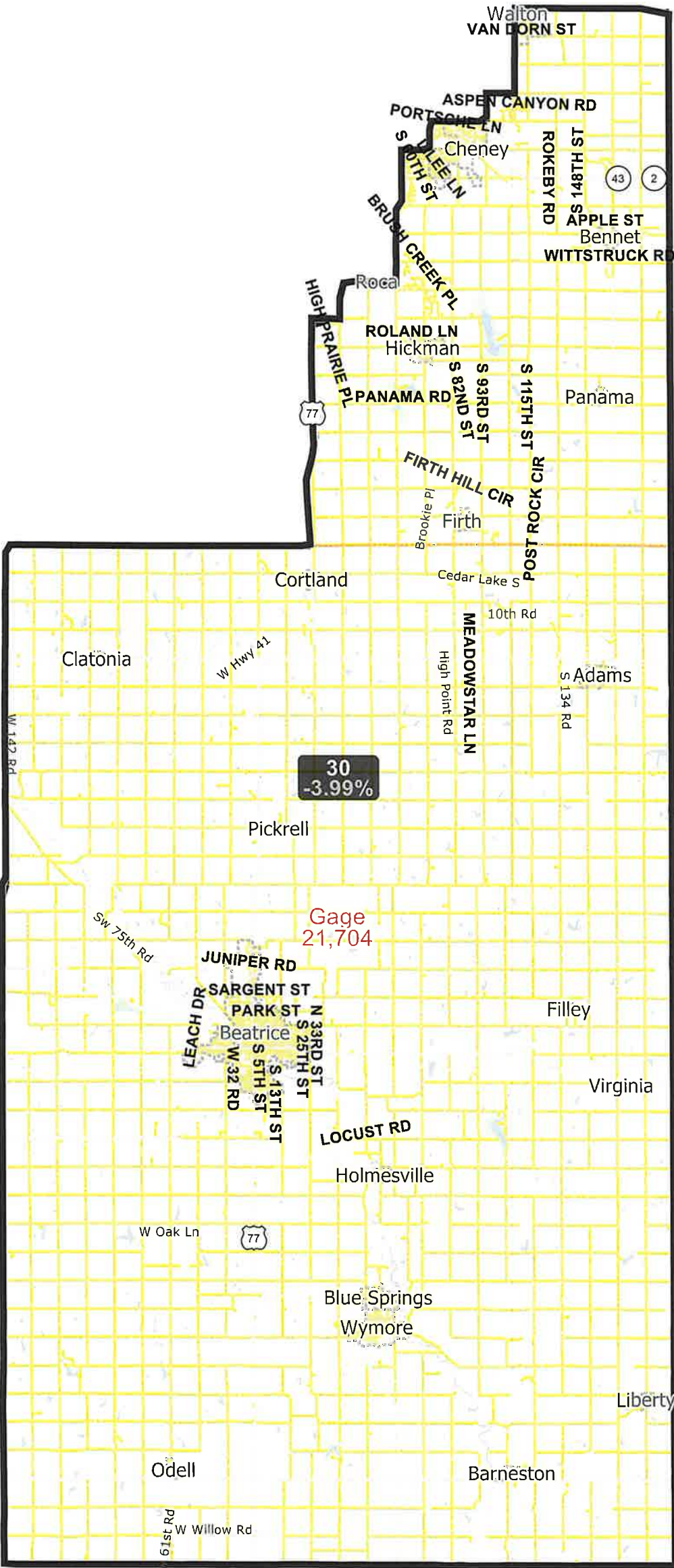


Created by - Legislative Research Office GIS
Source - U.S. Census Bureau
Date - September 21, 2021

Nebraska Legislative District 30

LEG21-23002-30

Field	Value
District	30
Population	38432
Deviation	-1,599
% Deviation	-3.99%
18+_Pop	28682
% 18+_Pop	74.63%
18+_Wht	26949
% 18+_Wht	70.12%
18+_Blk	157
% 18+_Blk	0.41%
18+_Ind	70
% 18+_Ind	0.18%
18+_Asn	299
% 18+_Asn	0.78%
18+_Hwn	4
% 18+_Hwn	0.01%
18+_Oth	243
% 18+_Oth	0.63%
18+_WhtBlk	91
% 18+_WhtBlk	0.24%
H18+_Pop	650
% H18+_Pop	1.69%

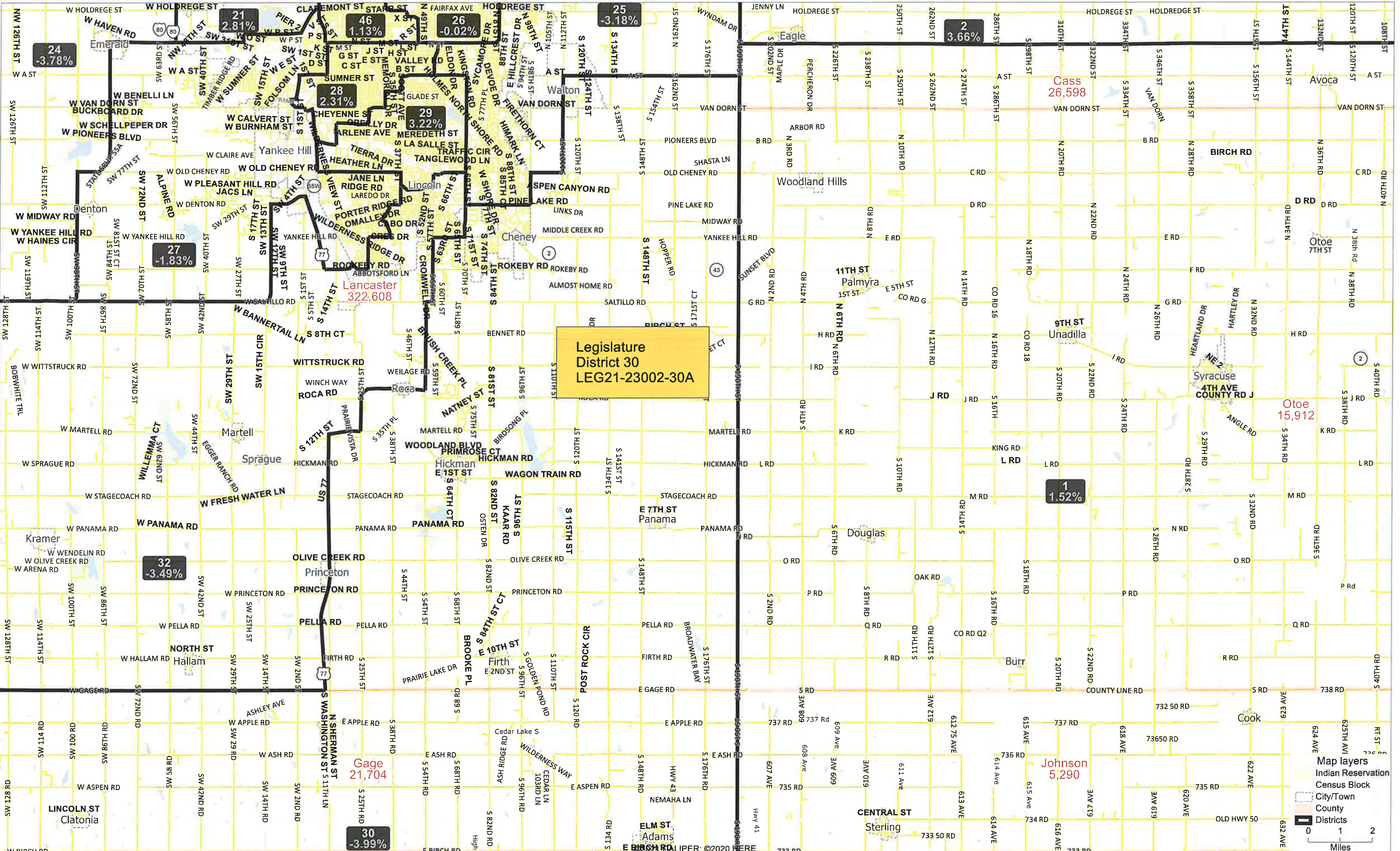


LEG21-23002-30
 U.S. Bureau of the Census
 (Population Data), 2020

LEGISLATIVE
 RESEARCH OFFICE

Created by - Legislative Research Office GIS
 Source - U.S. Census Bureau
 Date - September 21, 2021

Legislature
District 30
LEG21-23002-30A



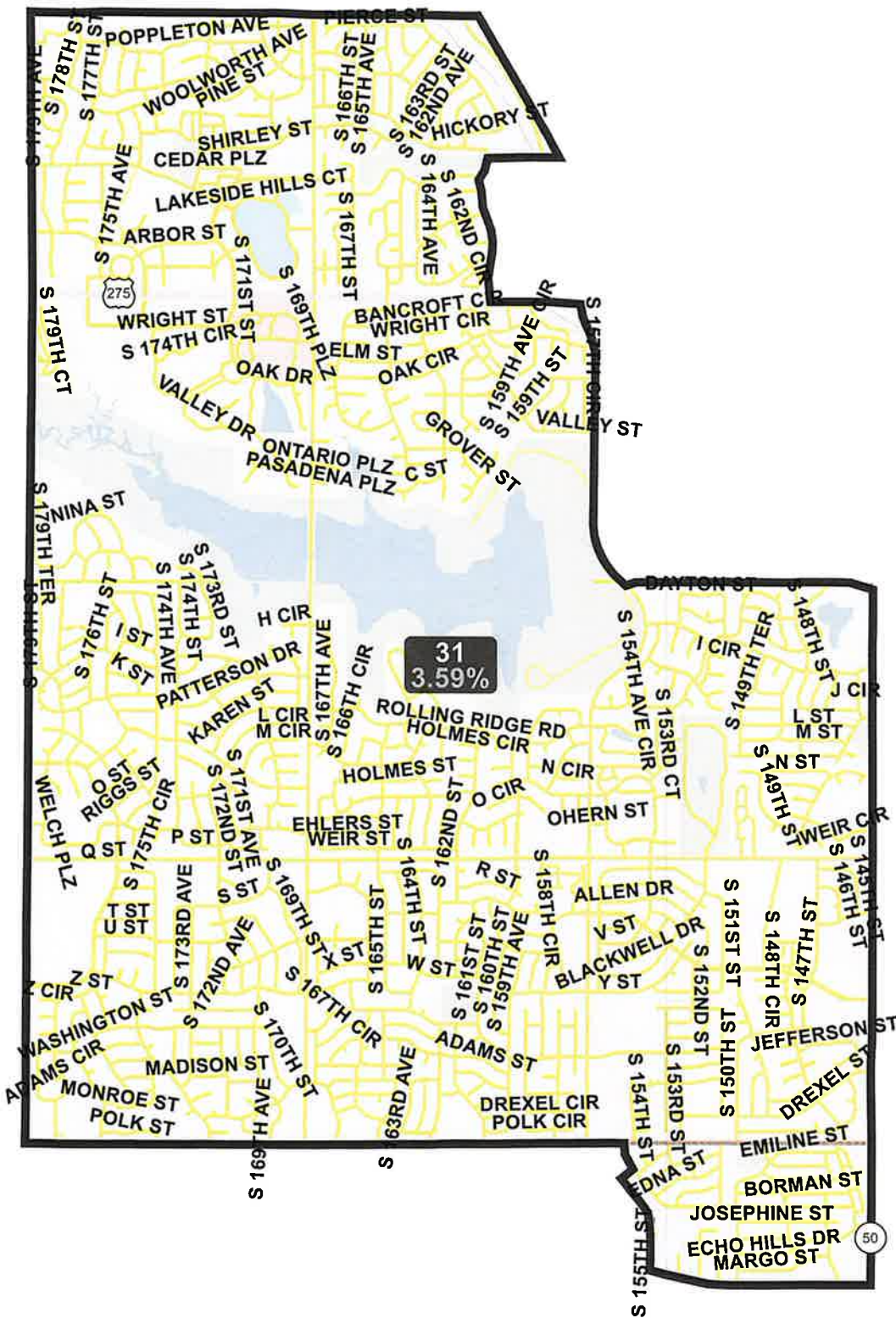
Map layers

- Indian Reservation
- Census Block
- City/Town
- County
- Districts

0 1 2
Miles

Nebraska Legislative District 31

LEG21-23002-31

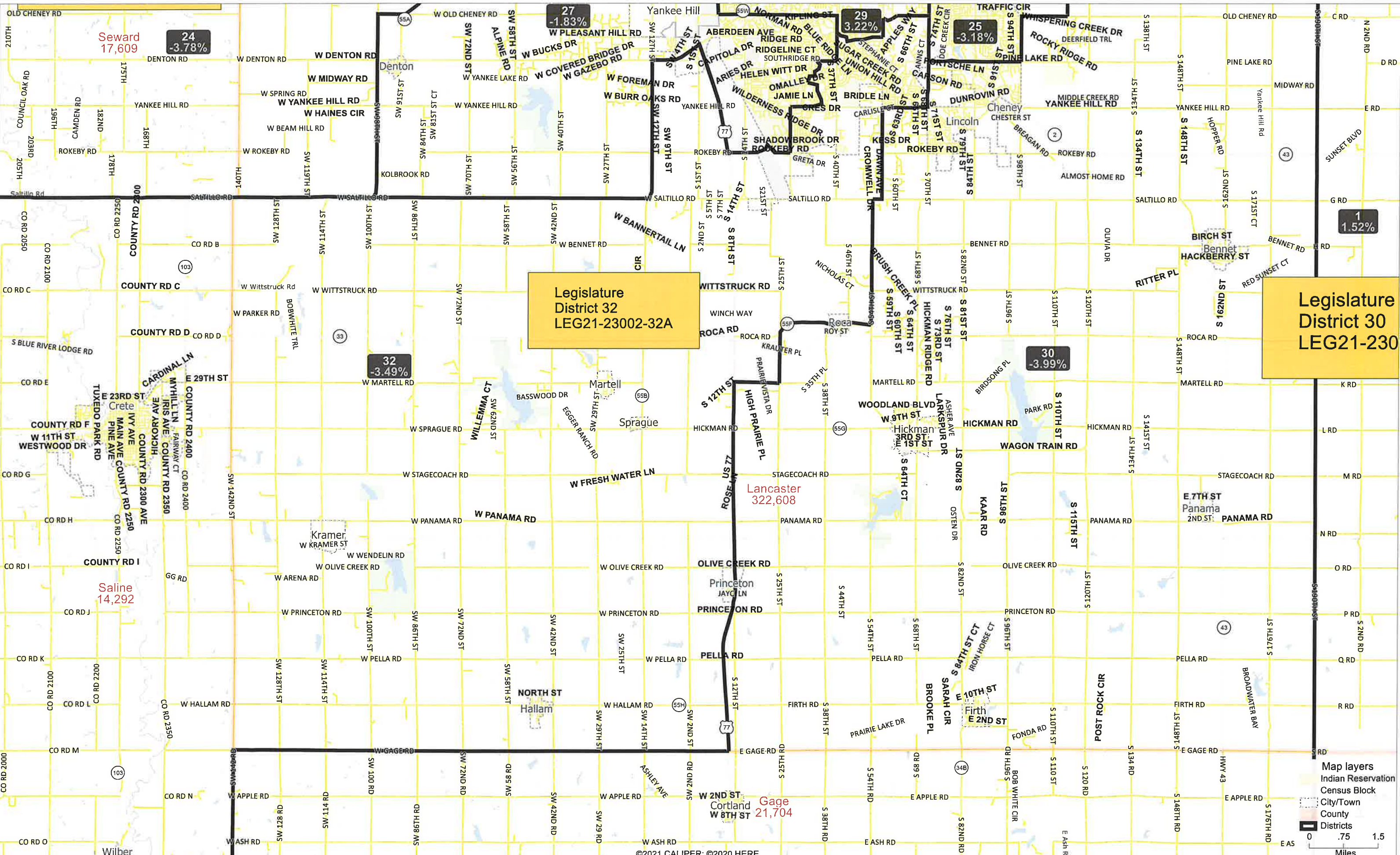


Field	Value
District	31
Population	41467
Deviation	1,436
% Deviation	3.59%
18+_Pop	30726
% 18+_Pop	74.1%
18+_Wht	27032
% 18+_Wht	65.19%
18+_Blk	492
% 18+_Blk	1.19%
18+_Ind	54
% 18+_Ind	0.13%
18+_Asn	1148
% 18+_Asn	2.77%
18+_Hwn	51
% 18+_Hwn	0.12%
18+_Oth	435
% 18+_Oth	1.05%
18+_WhtBlk	125
% 18+_WhtBlk	0.3%
H18+_Pop	1359
% H18+_Pop	3.28%

LEG21-23002-31
 U.S. Bureau of the Census
 (Population Data), 2020

LEGISLATIVE
RESEARCH OFFICE

Created by - Legislative Research Office GIS
 Source - U.S. Census Bureau
 Date - September 21, 2021



Legislature
District 32
LEG21-23002-32A

Legislature
District 30
LEG21-230

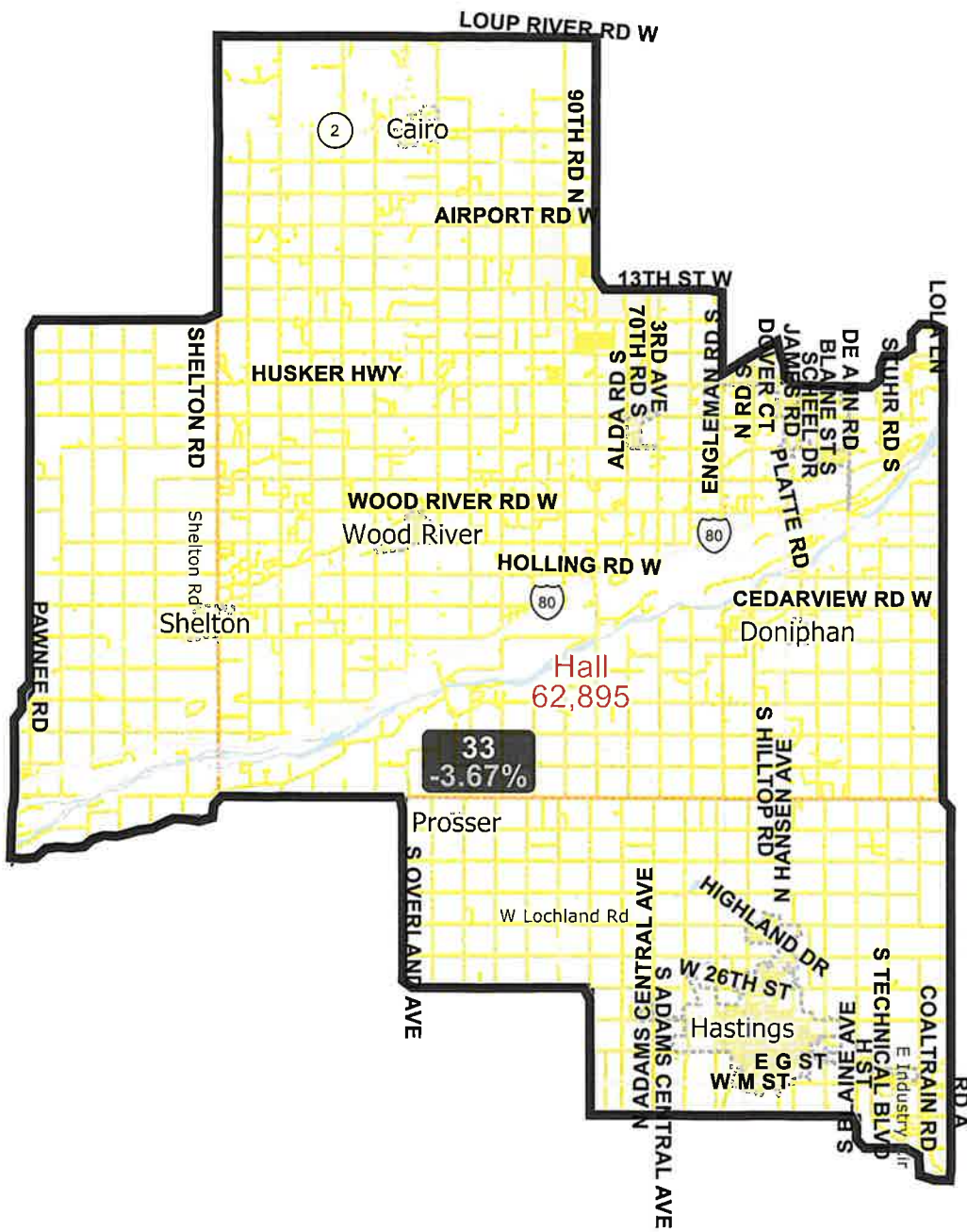
Map layers

- Indian Reservation
- Census Block
- City/Town
- County
- Districts

0 .75 1.5
Miles

Nebraska Legislative District 33

LEG21-23002-33



Field	Value
District	33
Population	38560
Deviation	-1,471
% Deviation	-3.67%
18+_Pop	29221
% 18+_Pop	75.78%
18+_Wht	25387
% 18+_Wht	65.84%
18+_Blk	261
% 18+_Blk	0.68%
18+_Ind	171
% 18+_Ind	0.44%
18+_Asn	364
% 18+_Asn	0.94%
18+_Hwn	12
% 18+_Hwn	0.03%
18+_Oth	1481
% 18+_Oth	3.84%
18+_WhtBlk	76
% 18+_WhtBlk	0.2%
H18+_Pop	3044
% H18+_Pop	7.89%

LEG21-23002-33
 U.S. Bureau of the Census
 (Population Data), 2020

LEGISLATIVE RESEARCH OFFICE

Created by - Legislative Research Office GIS
 Source - U.S. Census Bureau
 Date - September 21, 2021

Legislature
District 33
LEG21-23002-33A

Hall
62,895

Hamilton
9,429

34
-1.54%

33
3.67%

Adams
31,205

38
-3.94%

Clay
6,104

Map layers

- Indian Reservation
- Census Block
- City/Town
- County
- Districts

0 1 2
Miles

Legislature District 33
LEG21-23002-33B

36
-3.58%

Buffalo
50,084

Hall
62,895

37
-2.1%

33
-3.67%

38
-3.94%

Kearney
6,688

Adams
31,205

Map layers
Indian Reservation
Census Block
City/Town
County
Districts

0 1 2
Miles

Legislature
District 34
LEG21-23002-34A

41
-3.39%

Howard
6,475

Merrick
7,668

Hall
62,895

35
-3.24%

Hamilton
9,429

33
-3.67%

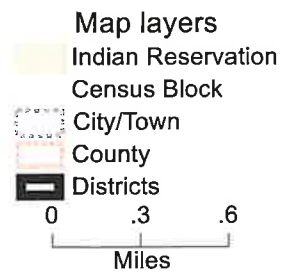
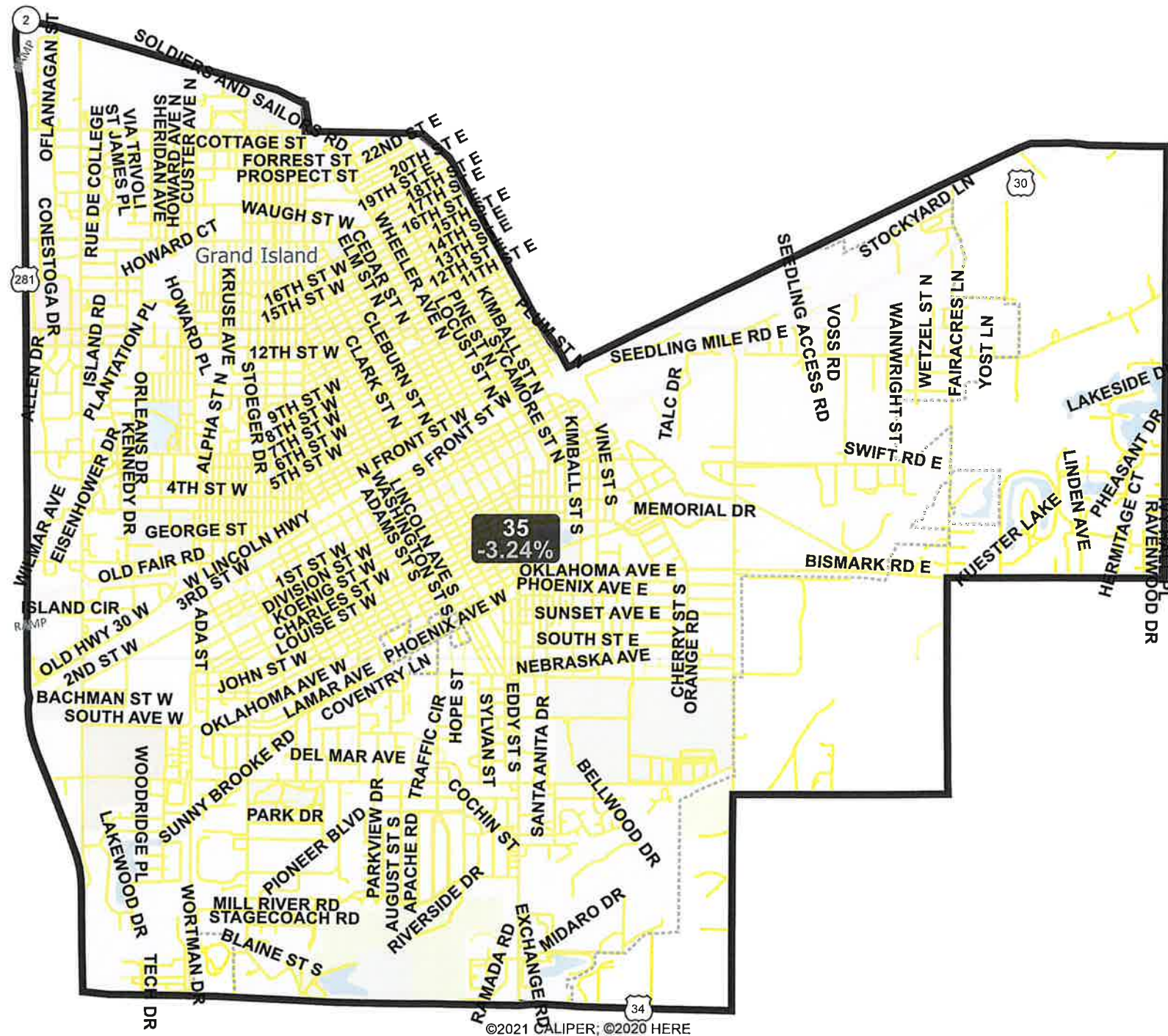
Map layers

- Indian Reservation
- Census Block
- City/Town
- County
- Districts

0 .75 1.5
Miles

Nebraska Legislative District 35

LEG21-23002-35



District 35 Statistics

Field	Value
District	35
Population	38733
Deviation	-1,298
% Deviation	-3.24%
18+_Pop	28335
% 18+_Pop	73.15%
18+_Wht	18842
% 18+_Wht	48.65%
18+_Blk	1037
% 18+_Blk	2.68%
18+_Ind	449
% 18+_Ind	1.16%
18+_Asn	384
% 18+_Asn	0.99%
18+_Hwn	34
% 18+_Hwn	0.09%
18+_Oth	4824
% 18+_Oth	12.45%
18+_WhtBlk	78
% 18+_WhtBlk	0.2%

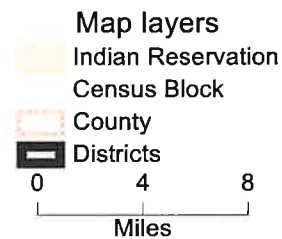
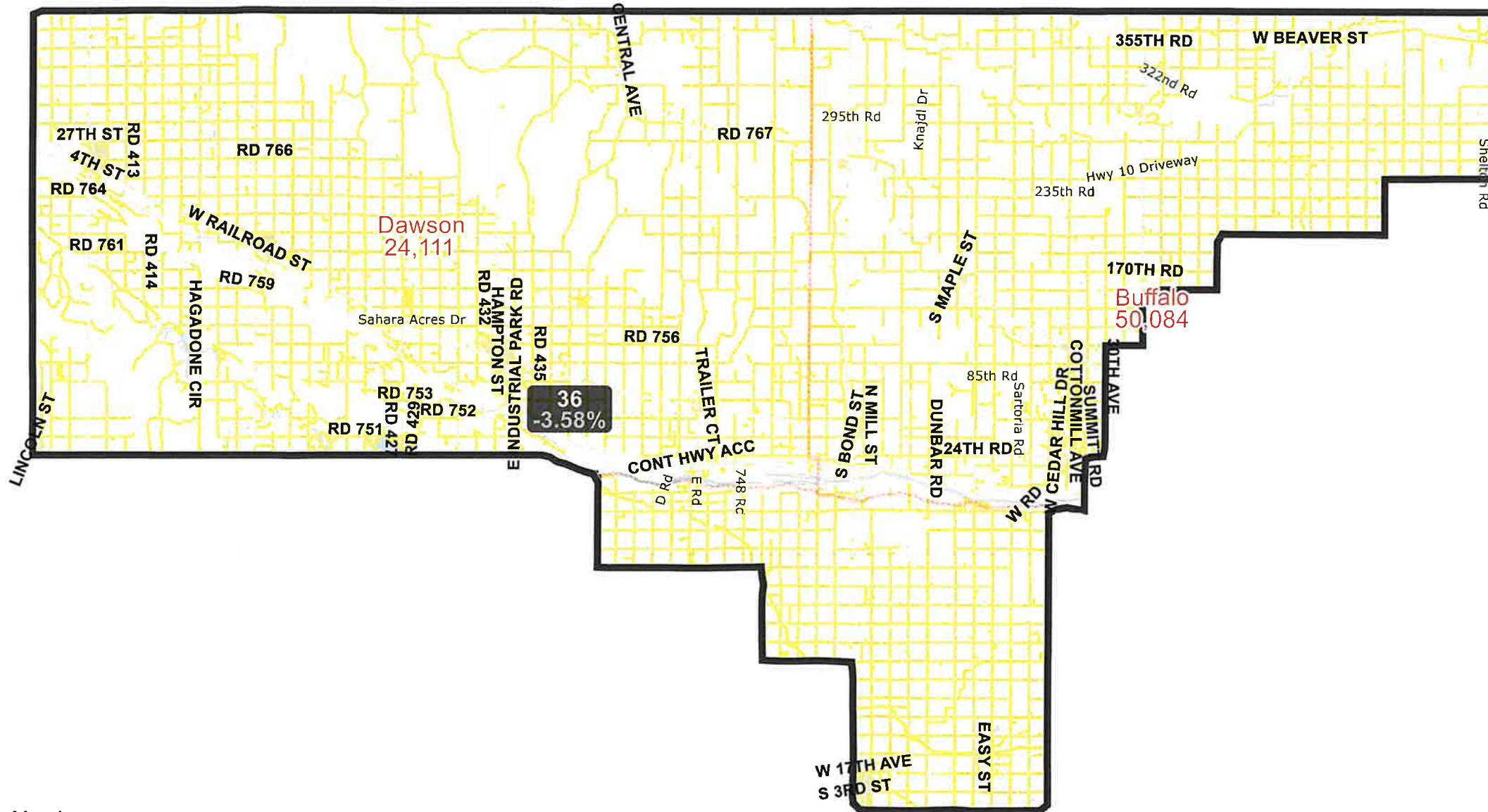
LEG21-23002-35
U.S. Bureau of the Census (Population Data), 2020



Created by - Legislative Research Office GIS
Source - U.S. Census Bureau
Date - September 21, 2021

Nebraska Legislative District 36

LEG21-23002-36



©2021 CALIPER; ©2020 HERE

District 36 Statistics

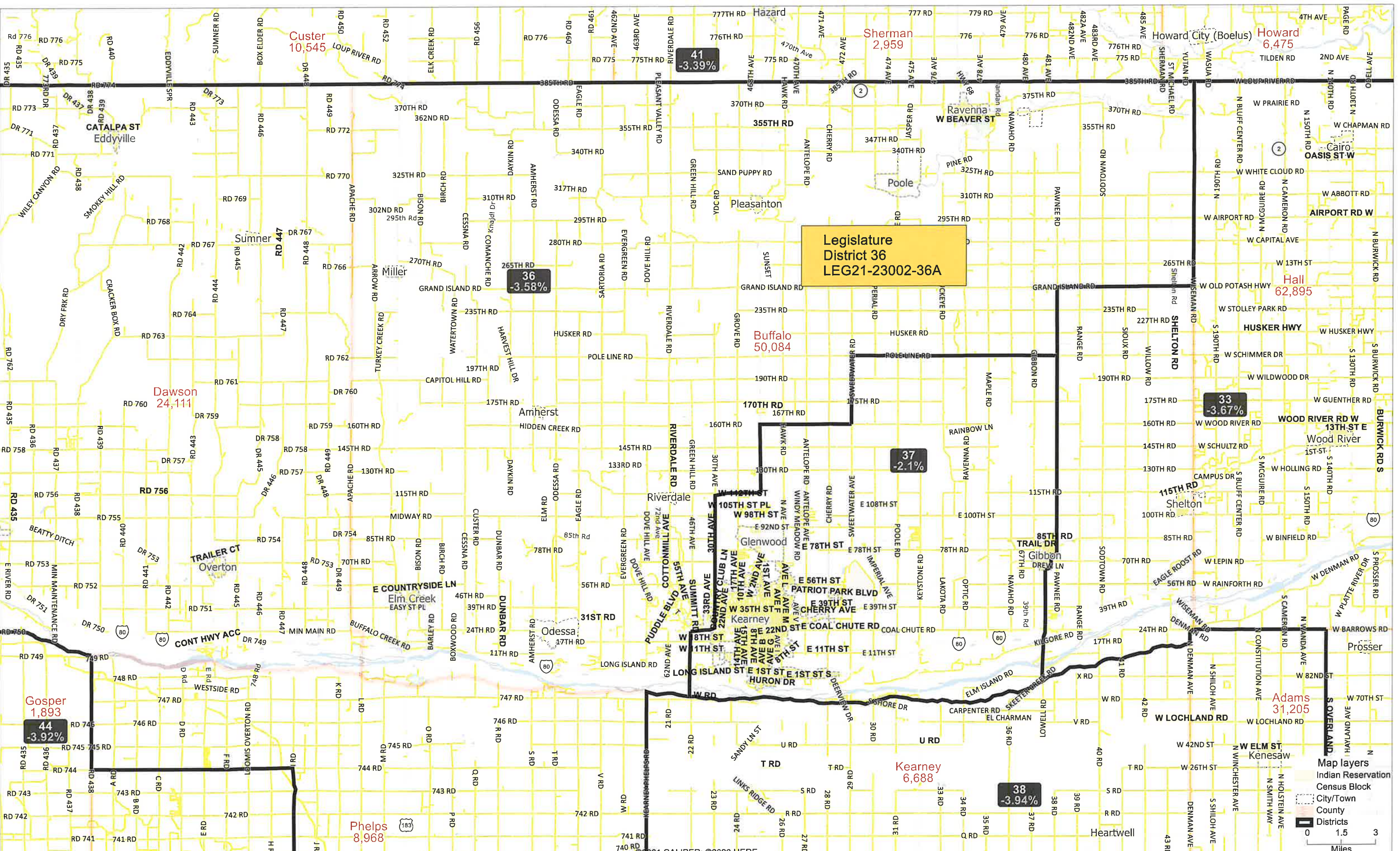
Field	Value
District	36
Population	38597
Deviation	-1,434
% Deviation	-3.58%
18+_Pop	28043
% 18+_Pop	72.66%
18+_Wht	21690
% 18+_Wht	56.2%
18+_Blk	783
% 18+_Blk	2.03%
18+_Ind	214
% 18+_Ind	0.55%
18+_Asn	180
% 18+_Asn	0.47%
18+_Hwn	30
% 18+_Hwn	0.08%
18+_Oth	3233
% 18+_Oth	8.38%
18+_WhtBlk	40
% 18+_WhtBlk	0.1%

LEG21-23002-36
U.S. Bureau of the Census (Population Data), 2020



Created by - Legislative Research Office GIS
Source - U.S. Census Bureau
Date - September 21, 2021

Legislature District 36
LEG21-23002-36A



Map layers
Indian Reservation
Census Block
City/Town
County
Districts

0 1.5 3
Miles

Legislature
District 36
LEG21-23002-36B

Dawson
24,111

36
-3.53%

Buffalo
50,084

37
-2.1%

Phelps
8,968

44
-3.92%

Kearney
6,688

38
-3.94%

Gosper
1,893

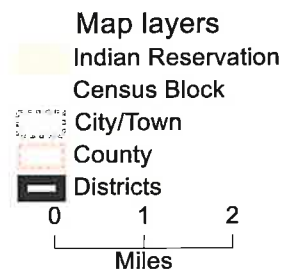
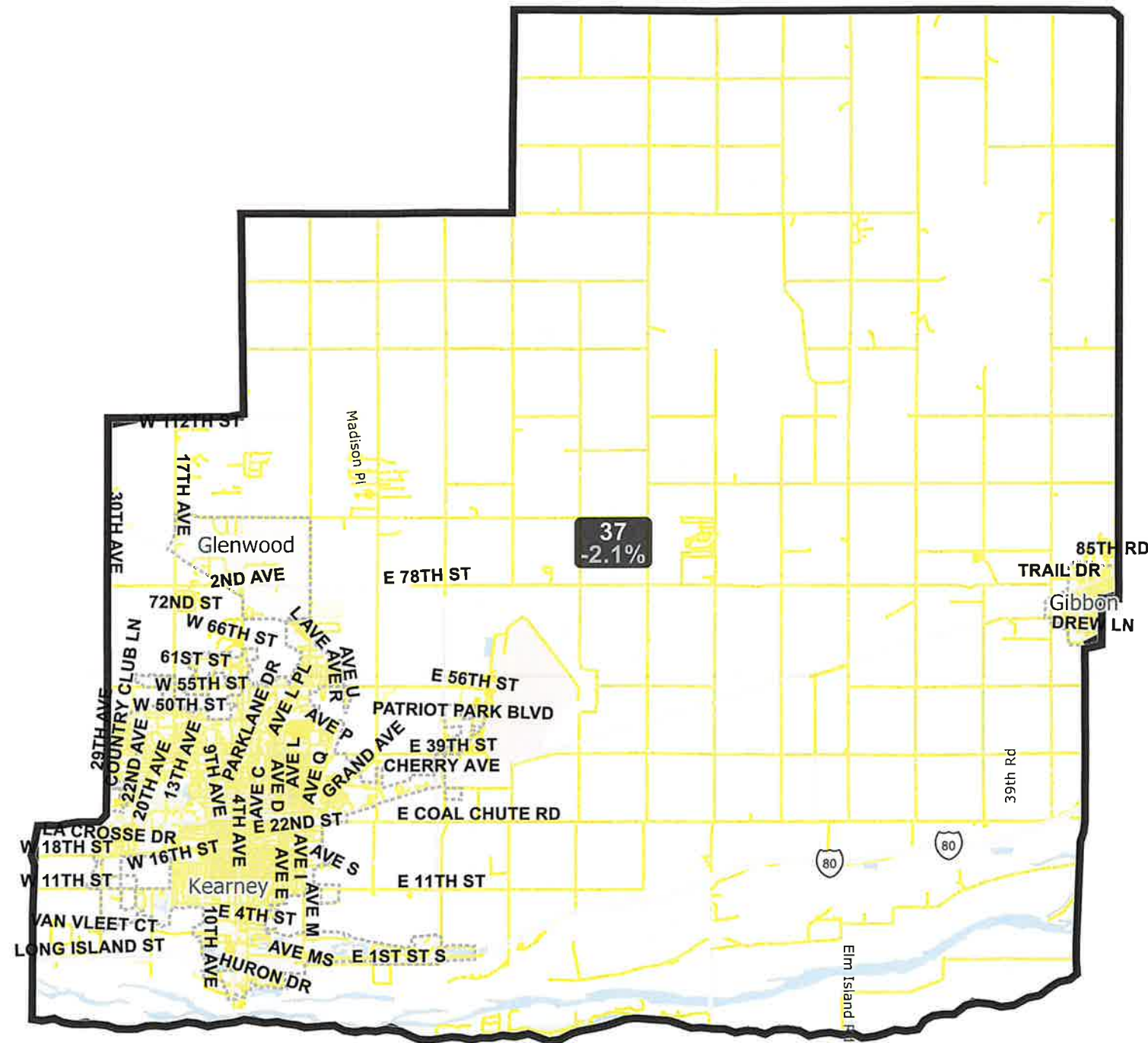
Map layers

- Indian Reservation
- Census Block
- City/Town
- County
- Districts

0 1 2
Miles

Nebraska Legislative District 37

LEG21-23002-37



©2021 CALIPER; ©2020 HERE

District 37 Statistics

Field	Value
District	37
Population	39192
Deviation	-839
% Deviation	-2.1%
18+_Pop	30076
% 18+_Pop	76.74%
18+_Wht	26080
% 18+_Wht	66.54%
18+_Blk	428
% 18+_Blk	1.09%
18+_Ind	167
% 18+_Ind	0.43%
18+_Asn	564
% 18+_Asn	1.44%
18+_Hwn	23
% 18+_Hwn	0.06%
18+_Oth	1420
% 18+_Oth	3.62%
18+_WhtBlk	76
% 18+_WhtBlk	0.19%

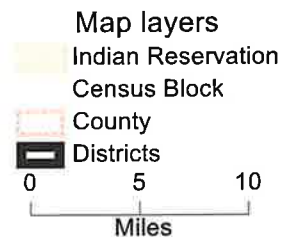
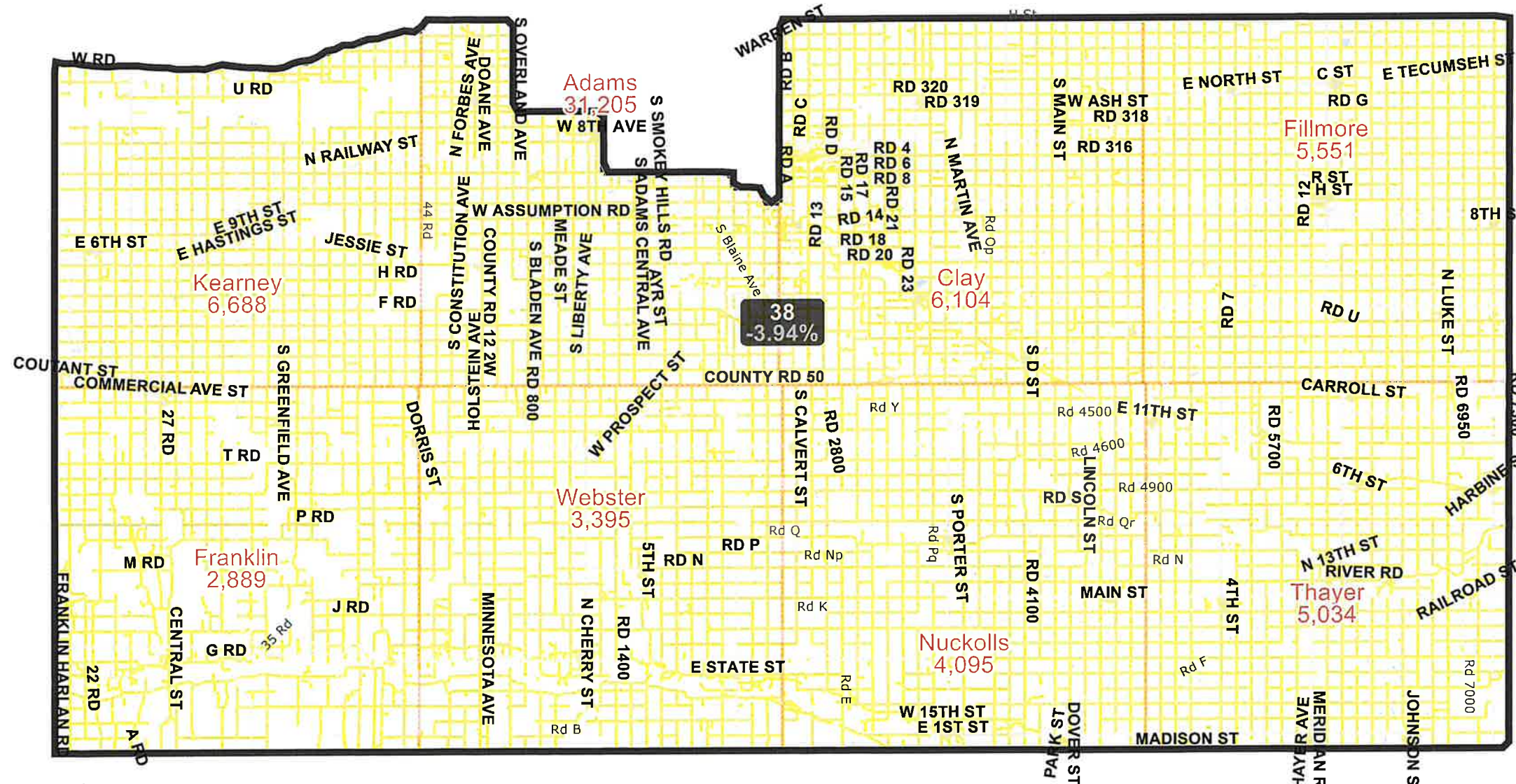
LEG21-23002-37
U.S. Bureau of the Census (Population Data), 2020



Created by - Legislative Research Office GIS
Source - U.S. Census Bureau
Date - September 21, 2021

Nebraska Legislative District 38

LEG21-23002-38



©2021 CALIPER; ©2020 HERE

District 38 Statistics	
Field	Value
District	38
Population	38452
Deviation	-1,579
% Deviation	-3.94%
18+_Pop	29616
% 18+_Pop	77.02%
18+_Wht	28059
% 18+_Wht	72.97%
18+_Blk	50
% 18+_Blk	0.13%
18+_Ind	95
% 18+_Ind	0.25%
18+_Asn	70
% 18+_Asn	0.18%
18+_Hwn	7
% 18+_Hwn	0.02%
18+_Oth	433
% 18+_Oth	1.13%
18+_WhtBlk	27
% 18+_WhtBlk	0.07%

LEG21-23002-38
U.S. Bureau of the Census (Population Data), 2020



Created by - Legislative Research Office GIS
Source - U.S. Census Bureau
Date - September 21, 2021

Legislature District 38
LEG21-23002-38A

Buffalo
50,084

Kearney
6,688

Franklin
2,889

Webster
3,395

Clay
6,104

Nuckolls
4,095

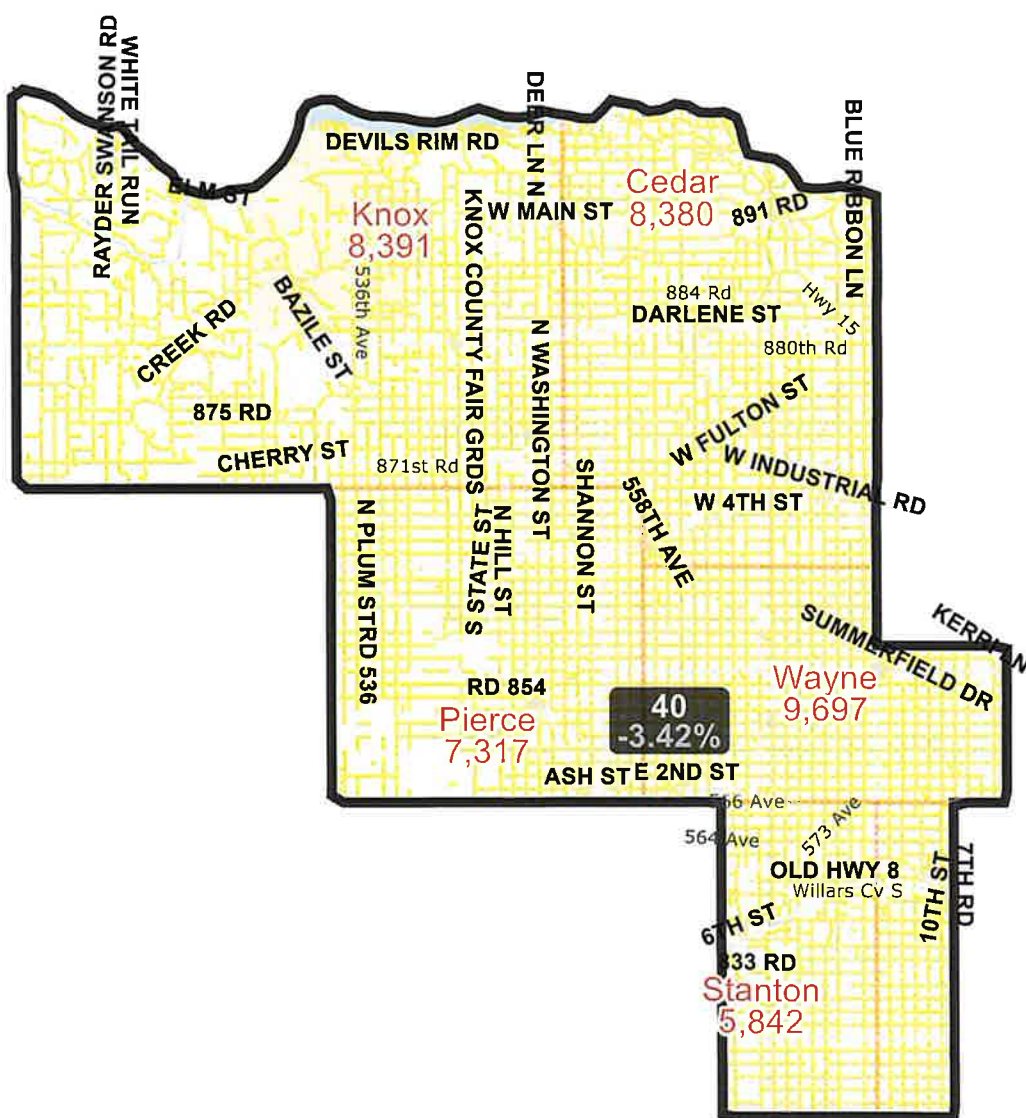
33
-3.67%

38
-3.94%

RD S Oak
Map layers
Indian Reservation
Census Block
City/Town
County
Districts
0 1.5 3
Miles

Nebraska Legislative District 40

LEG21-23002-40



Field	Value
District	40
Population	38663
Deviation	-1,368
% Deviation	-3.42%
18+_Pop	29552
% 18+_Pop	76.43%
18+_Wht	26825
% 18+_Wht	69.38%
18+_Blk	394
% 18+_Blk	1.02%
18+_Ind	612
% 18+_Ind	1.58%
18+_Asn	182
% 18+_Asn	0.47%
18+_Hwn	7
% 18+_Hwn	0.02%
18+_Oth	706
% 18+_Oth	1.83%
18+_WhtBlk	80
% 18+_WhtBlk	0.21%
H18+_Pop	1089
% H18+_Pop	2.82%

LEG21-23002-40
U.S. Bureau of the Census
(Population Data), 2020



Created by - Legislative Research Office GIS
Source - U.S. Census Bureau
Date - September 21, 2021

Legislature
District 40
LEG21-23002-40A

19
-4.01%

Stanton
5,842

40
-3.42%

17
0.29%

Cuming
9,013

15
-4.78%

22
-3.96%

Platte
34,296

Colfax
10,582

Dodge
37,167

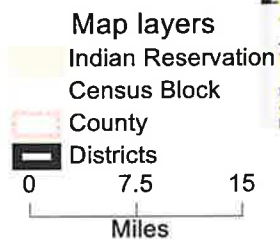
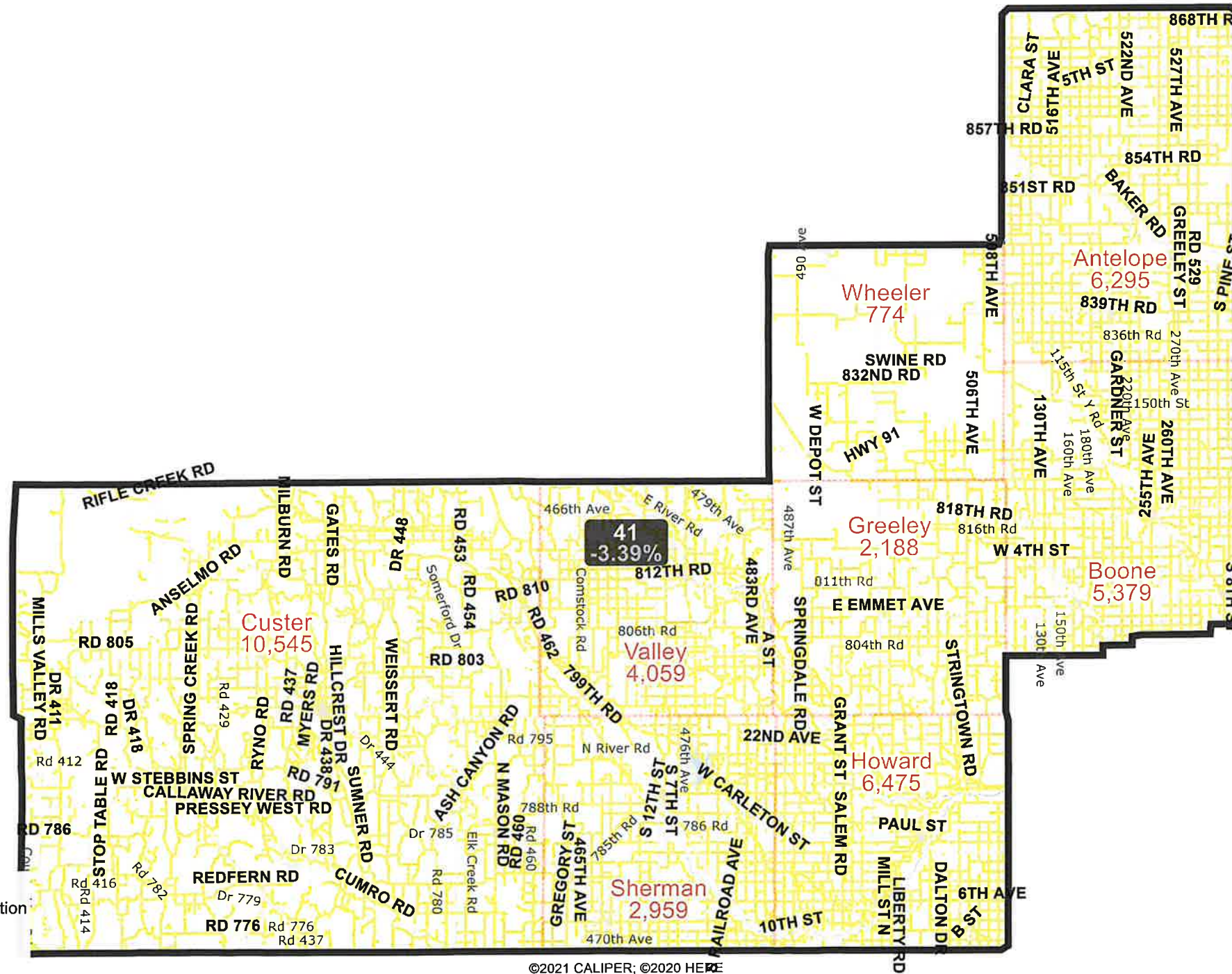
Map layers

- Indian Reservation
- Census Block
- City/Town
- County
- Districts

Miles

Nebraska Legislative District 41

LEG21-23002-41



©2021 CALIPER; ©2020 HERE

District 41 Statistics

Field	Value
District	41
Population	38674
Deviation	-1,357
% Deviation	-3.39%
18+_Pop	29566
% 18+_Pop	76.45%
18+_Wht	28308
% 18+_Wht	73.2%
18+_Blk	77
% 18+_Blk	0.2%
18+_Ind	91
% 18+_Ind	0.24%
18+_Asn	67
% 18+_Asn	0.17%
18+_Hwn	15
% 18+_Hwn	0.04%
18+_Oth	283
% 18+_Oth	0.73%
18+_WhtBlk	57
% 18+_WhtBlk	0.15%

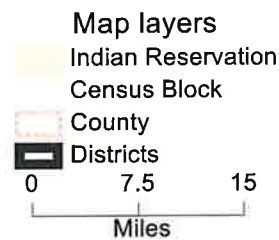
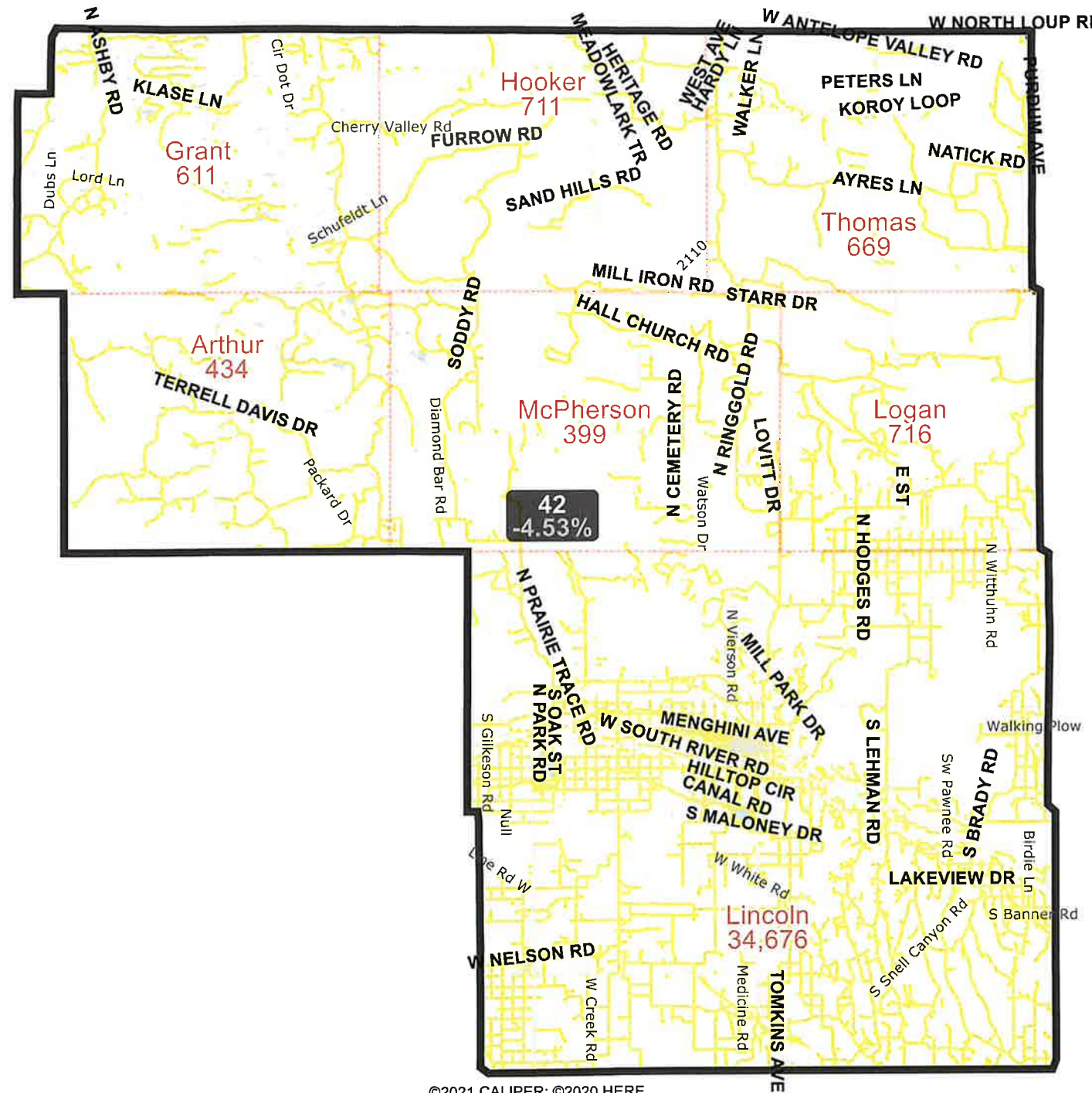
LEG21-23002-41
U.S. Bureau of the Census (Population Data), 2020



Created by - Legislative Research Office GIS
Source - U.S. Census Bureau
Date - September 21, 2021

Nebraska Legislative District 42

LEG21-23002-42



©2021 CALIPER; ©2020 HERE

District 42 Statistics

Field	Value
District	42
Population	38216
Deviation	-1,815
% Deviation	-4.53%
18+_Pop	29327
% 18+_Pop	76.74%
18+_Wht	26507
% 18+_Wht	69.36%
18+_Blk	293
% 18+_Blk	0.77%
18+_Ind	169
% 18+_Ind	0.44%
18+_Asn	245
% 18+_Asn	0.64%
18+_Hwn	7
% 18+_Hwn	0.02%
18+_Oth	692
% 18+_Oth	1.81%
18+_WhtBlk	87
% 18+_WhtBlk	0.23%

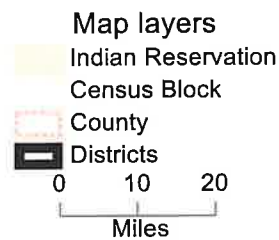
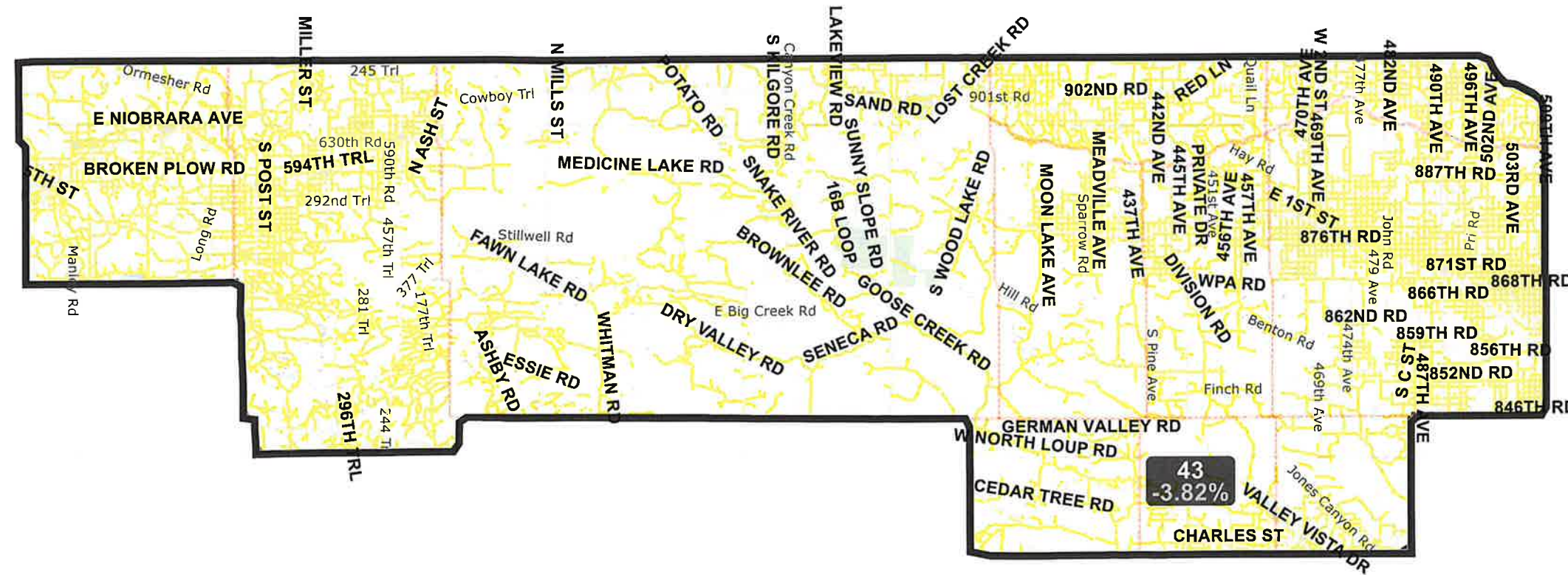
LEG21-23002-42
U.S. Bureau of the Census (Population Data), 2020



Created by - Legislative Research Office GIS
Source - U.S. Census Bureau
Date - September 21, 2021

Nebraska Legislative District 43

LEG21-23002-43



©2021 CALIPER; ©2020 HERE

District 43 Statistics

Field	Value
District	43
Population	38503
Deviation	-1,528
% Deviation	-3.82%
18+_Pop	30099
% 18+_Pop	78.17%
18+_Wht	27522
% 18+_Wht	71.48%
18+_Blk	208
% 18+_Blk	0.54%
18+_Ind	837
% 18+_Ind	2.17%
18+_Asn	111
% 18+_Asn	0.29%
18+_Hwn	9
% 18+_Hwn	0.02%
18+_Oth	442
% 18+_Oth	1.15%
18+_WhtBlk	32
% 18+_WhtBlk	0.08%

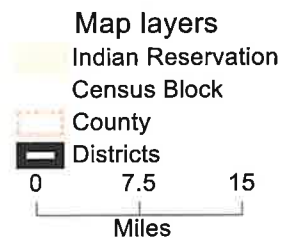
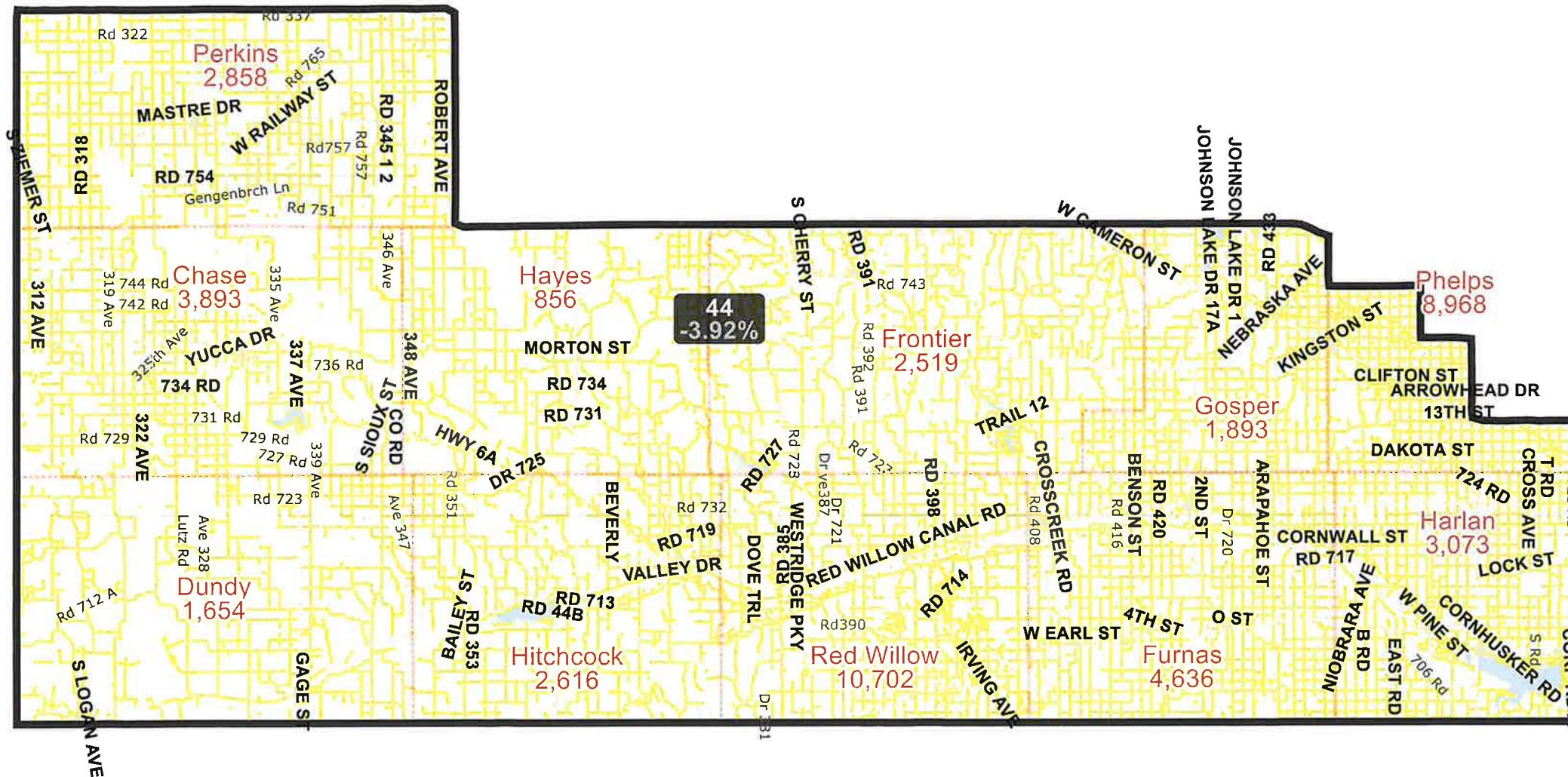
LEG21-23002-43
U.S. Bureau of the Census (Population Data), 2020



Created by - Legislative Research Office GIS
Source - U.S. Census Bureau
Date - September 21, 2021

Nebraska Legislative District 44

LEG21-23002-44



©2021 CALIPER; ©2020 HERE

District 44 Statistics

Field	Value
District	44
Population	38462
Deviation	-1,569
% Deviation	-3.92%
18+_Pop	29734
% 18+_Pop	77.31%
18+_Wht	27652
% 18+_Wht	71.89%
18+_Blk	142
% 18+_Blk	0.37%
18+_Ind	119
% 18+_Ind	0.31%
18+_Asn	82
% 18+_Asn	0.21%
18+_Hwn	24
% 18+_Hwn	0.06%
18+_Oth	667
% 18+_Oth	1.73%
18+_WhtBlk	60
% 18+_WhtBlk	0.16%

LEG21-23002-44
U.S. Bureau of the Census (Population Data), 2020



Created by - Legislative Research Office GIS
Source - U.S. Census Bureau
Date - September 21, 2021

Legislature
District 44
LEG21-23002-44A

36
-3.58%

Kearney
6,688

Gosper
1,893

Phelps
8,968

38
-3.94%

44
-3.92%

Furnas
4,636

Harlan
3,073

Franklin
2,889

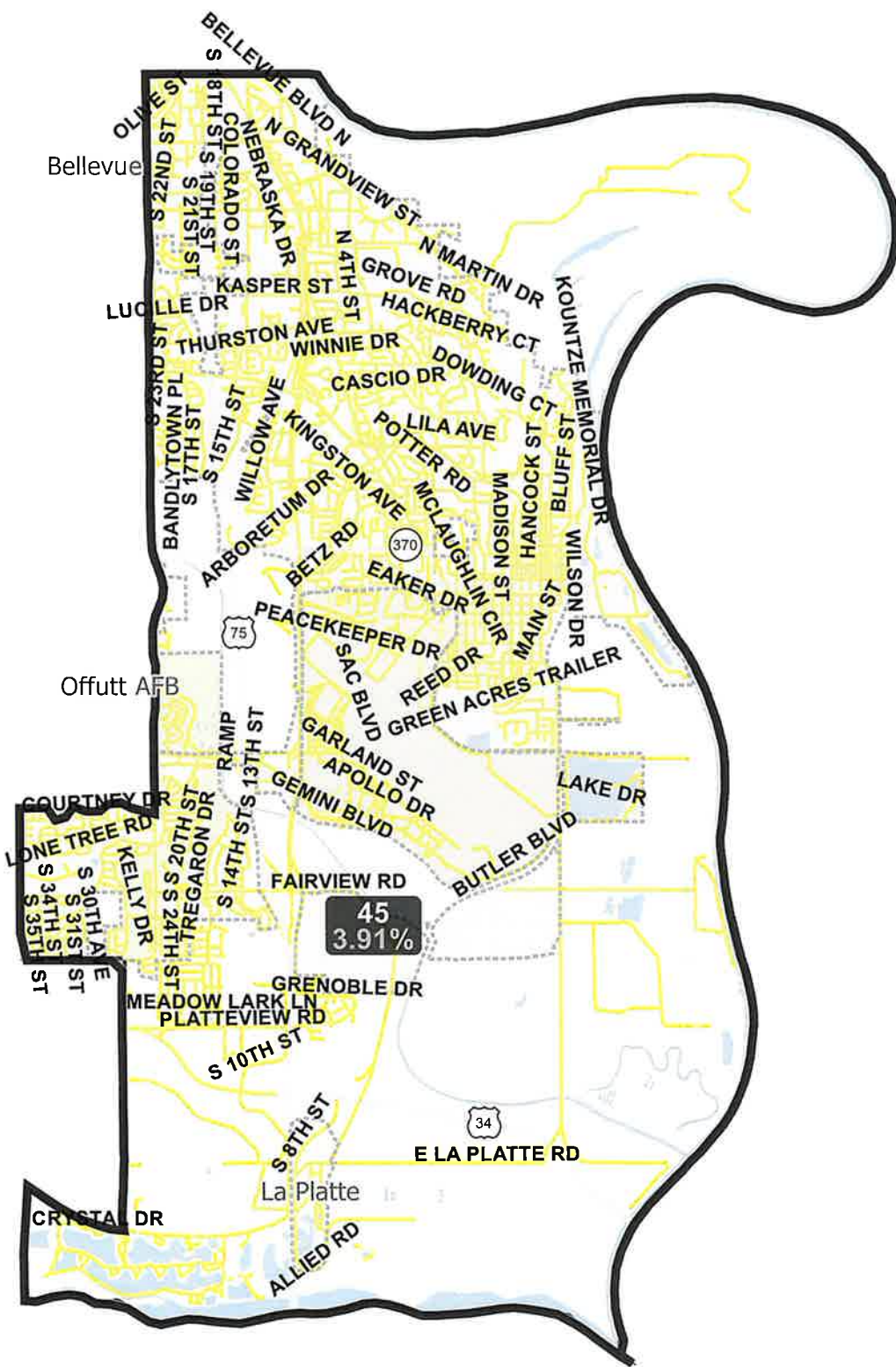
Map layers

- Indian Reservation
- Census Block
- City/Town
- County
- Districts

Miles

Nebraska Legislative District 45

LEG21-23002-45



Field	Value
District	45
Population	41596
Deviation	1,565
% Deviation	3.91%
18+_Pop	31200
% 18+_Pop	75.01%
18+_Wht	23653
% 18+_Wht	56.86%
18+_Blk	1894
% 18+_Blk	4.55%
18+_Ind	237
% 18+_Ind	0.57%
18+_Asn	997
% 18+_Asn	2.4%
18+_Hwn	68
% 18+_Hwn	0.16%
18+_Oth	1451
% 18+_Oth	3.49%
18+_WhtBlk	284
% 18+_WhtBlk	0.68%
H18+_Pop	3674
% H18+_Pop	8.83%

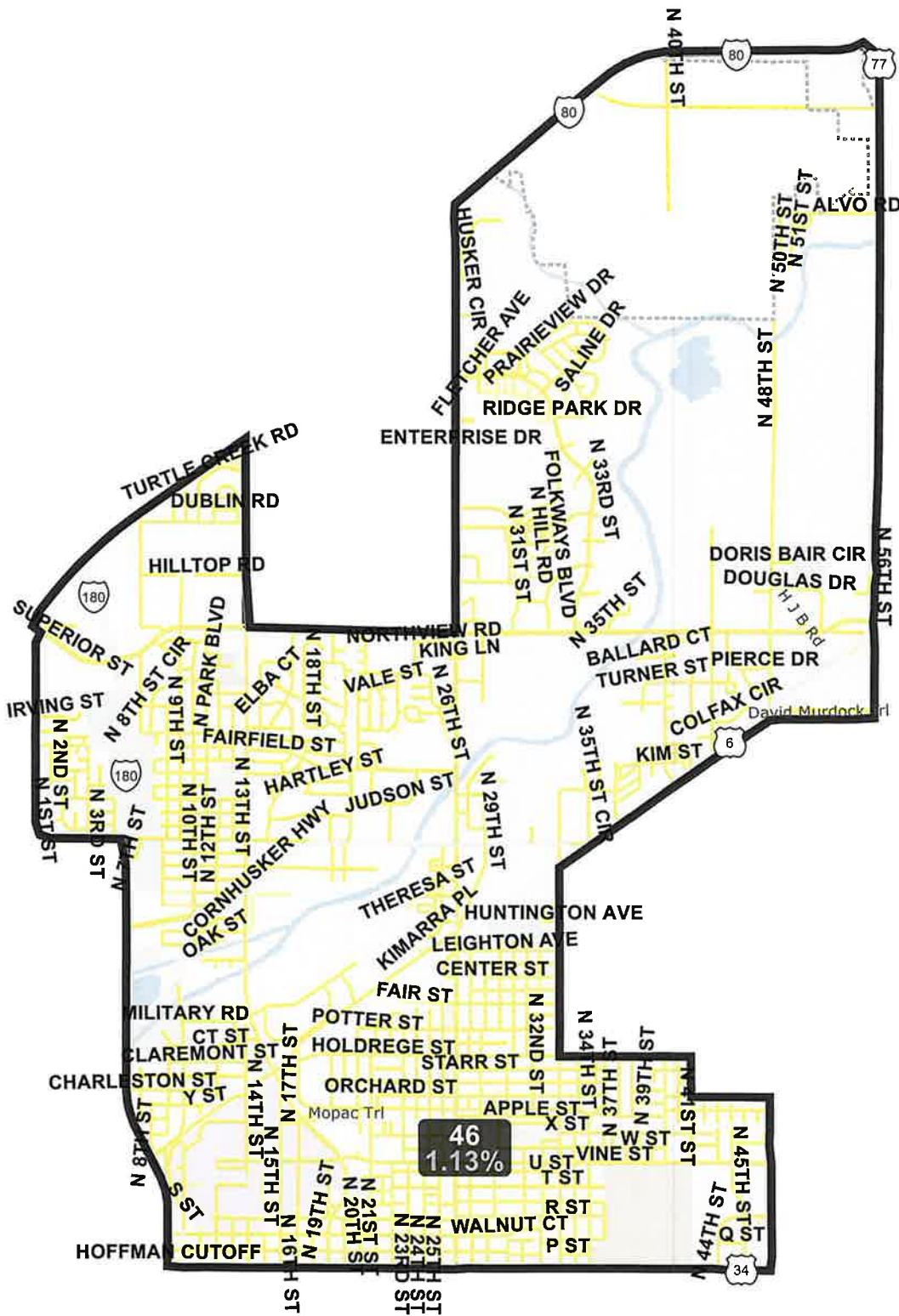
LEG21-23002-45
 U.S. Bureau of the Census
 (Population Data), 2020

**LEGISLATIVE
RESEARCH OFFICE**

Created by - Legislative Research Office GIS
 Source - U.S. Census Bureau
 Date - September 21, 2021

Nebraska Legislative District 46

LEG21-23002-46



Field	Value
District	46
Population	40484
Deviation	453
% Deviation	1.13%
18+_Pop	33062
% 18+_Pop	81.67%
18+_Wht	24631
% 18+_Wht	60.84%
18+_Blk	2035
% 18+_Blk	5.03%
18+_Ind	382
% 18+_Ind	0.94%
18+_Asn	2502
% 18+_Asn	6.18%
18+_Hwn	9
% 18+_Hwn	0.02%
18+_Oth	1604
% 18+_Oth	3.96%
18+_WhtBlk	248
% 18+_WhtBlk	0.61%
H18+_Pop	3332
% H18+_Pop	8.23%

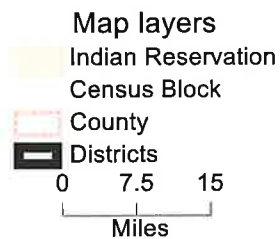
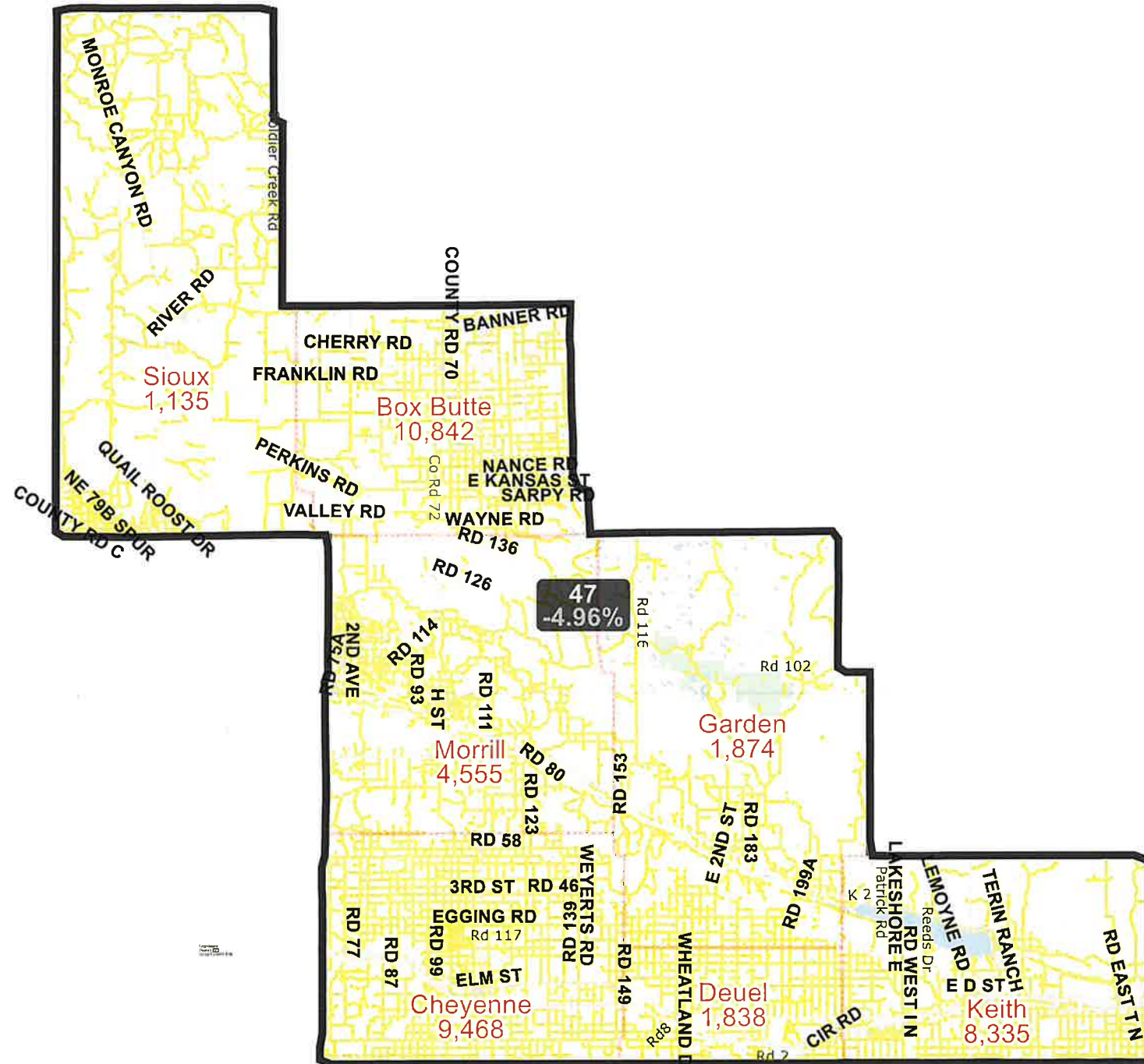
LEG21-23002-46
 U.S. Bureau of the Census
 (Population Data), 2020

LEGISLATIVE
RESEARCH OFFICE

Created by - Legislative Research Office GIS
 Source - U.S. Census Bureau
 Date - September 21, 2021

Nebraska Legislative District 47

LEG21-23002-47



©2021 CALIPER; ©2020 HERE

District 47 Statistics

Field	Value
District	47
Population	38047
Deviation	-1,984
% Deviation	-4.96%
18+_Pop	29431
% 18+_Pop	77.35%
18+_Wht	26430
% 18+_Wht	69.47%
18+_Blk	113
% 18+_Blk	0.3%
18+_Ind	364
% 18+_Ind	0.96%
18+_Asn	174
% 18+_Asn	0.46%
18+_Hwn	6
% 18+_Hwn	0.02%
18+_Oth	923
% 18+_Oth	2.43%
18+_WhtBlk	61
% 18+_WhtBlk	0.16%

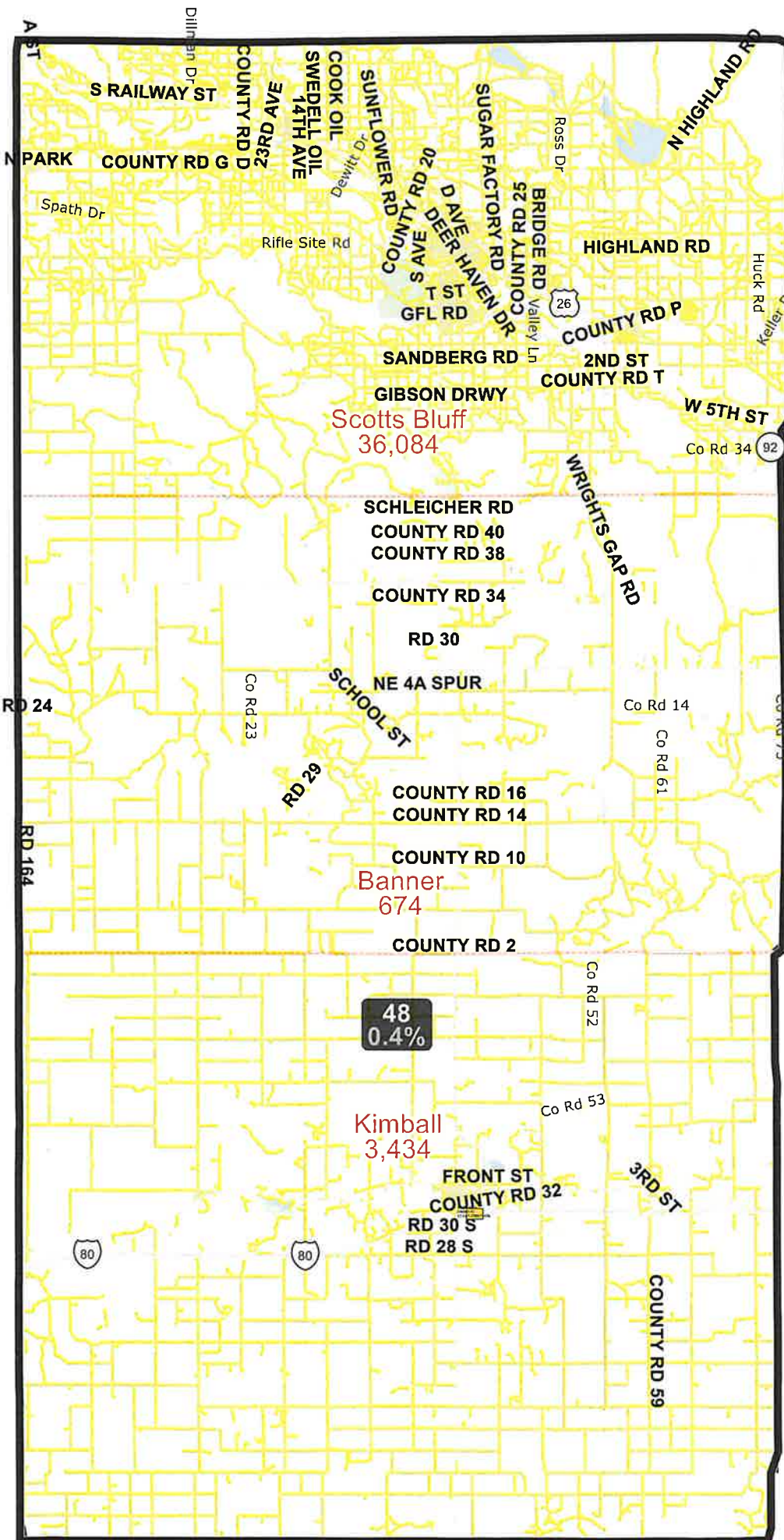
LEG21-23002-47
U.S. Bureau of the Census (Population Data), 2020



Created by - Legislative Research Office GIS
Source - U.S. Census Bureau
Date - September 21, 2021


Nebraska Legislative District 48

LEG21-23002-48



Field	Value
District	48
Population	40192
Deviation	161
% Deviation	0.4%
18+_Pop	30644
% 18+_Pop	76.24%
18+_Wht	25097
% 18+_Wht	62.44%
18+_Blk	200
% 18+_Blk	0.5%
18+_Ind	540
% 18+_Ind	1.34%
18+_Asn	234
% 18+_Asn	0.58%
18+_Hwn	25
% 18+_Hwn	0.06%
18+_Oth	1995
% 18+_Oth	4.96%
18+_WhtBlk	70
% 18+_WhtBlk	0.17%
H18+_Pop	5458
% H18+_Pop	13.58%

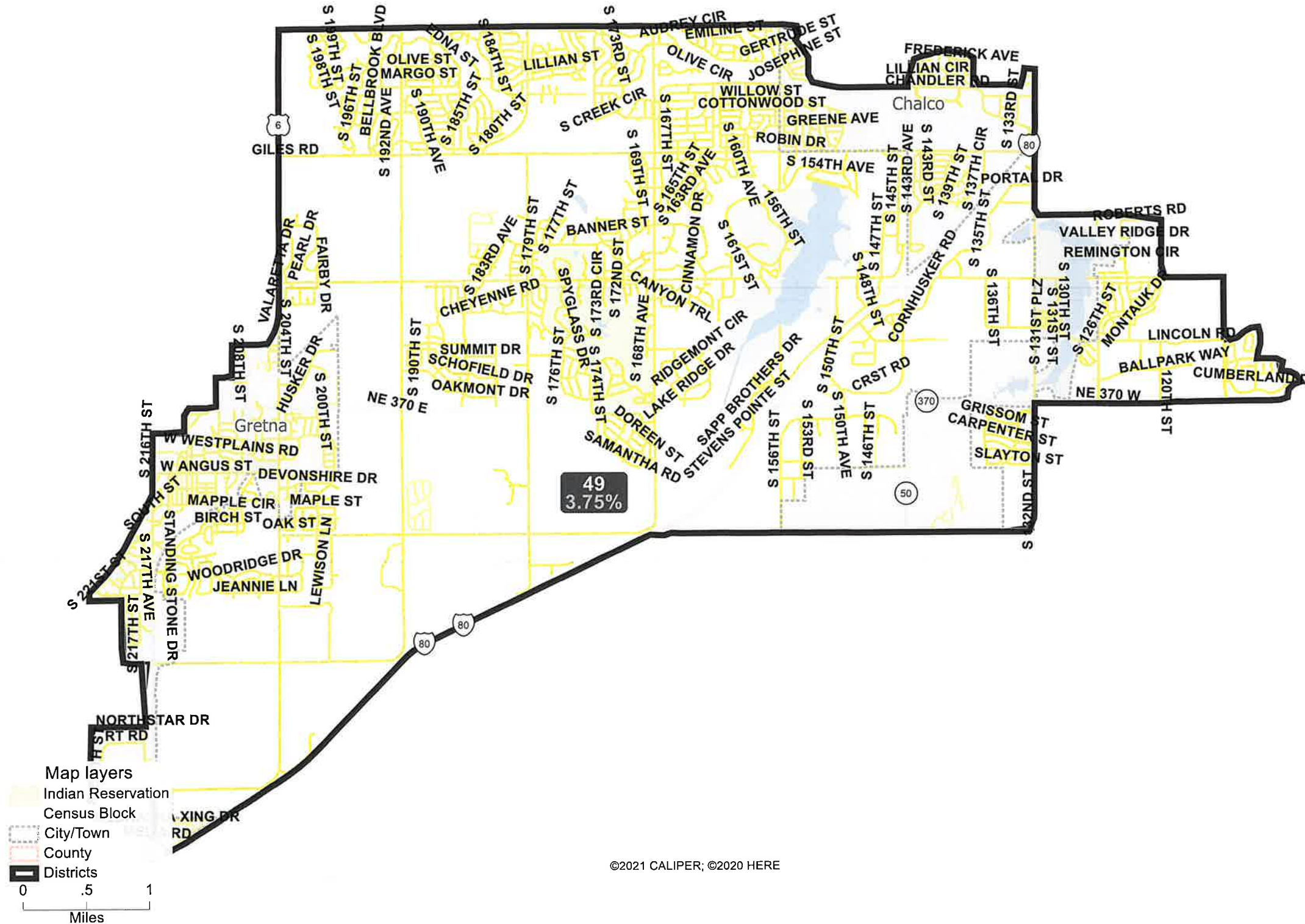
LEG21-23002-48
 U.S. Bureau of the Census
 (Population Data), 2020



Created by - Legislative Research Office GIS
 Source - U.S. Census Bureau
 Date - September 21, 2021

Nebraska Legislative District 49

LEG21-23002-49



District 49 Statistics

Field	Value
District	49
Population	41532
Deviation	1,501
% Deviation	3.75%
18+_Pop	28460
% 18+_Pop	68.53%
18+_Wht	25525
% 18+_Wht	61.46%
18+_Blk	370
% 18+_Blk	0.89%
18+_Ind	79
% 18+_Ind	0.19%
18+_Asn	694
% 18+_Asn	1.67%
18+_Hwn	12
% 18+_Hwn	0.03%
18+_Oth	395
% 18+_Oth	0.95%
18+_WhtBlk	108
% 18+_WhtBlk	0.26%

LEG21-23002-49
 U.S. Bureau of the Census (Population Data), 2020



Created by - Legislative Research Office GIS
 Source - U.S. Census Bureau
 Date - September 21, 2021