

AMENDMENTS TO LB3

Introduced by Wayne, 13.

1 1. Strike the original sections and all amendments thereto and
2 insert the following new sections:

3 Section 1. Section 50-1153, Reissue Revised Statutes of Nebraska, is
4 amended to read:

5 50-1153 (1) The State of Nebraska is hereby divided into forty-nine
6 legislative districts. Each district shall be entitled to one member in
7 the Legislature. The Legislature adopts the official population figures
8 and maps from the 2020 ~~2010~~ Census Redistricting (Public Law 94-171)
9 TIGER/Line Shapefiles published by the United States Department of
10 Commerce, Bureau of the Census.

11 (2) The numbers and boundaries of the legislative districts are
12 designated and established by maps identified and labeled as maps
13 LEG21-39005, LEG21-39005-1, LEG21-39005-2, LEG21-39005-2A, LEG21-39005-3,
14 LEG21-39005-4, LEG21-39005-5, LEG21-39005-6, LEG21-39005-7,
15 LEG21-39005-8, LEG21-39005-9, LEG21-39005-10, LEG21-39005-11,
16 LEG21-39005-12, LEG21-39005-13, LEG21-39005-14, LEG21-39005-15,
17 LEG21-39005-15A, LEG21-39005-16, LEG21-39005-16A, LEG21-39005-17,
18 LEG21-39005-18, LEG21-39005-19, LEG21-39005-19A, LEG21-39005-20,
19 LEG21-39005-21, LEG21-39005-22, LEG21-39005-22A, LEG21-39005-23,
20 LEG21-39005-24, LEG21-39005-25, LEG21-39005-26, LEG21-39005-27,
21 LEG21-39005-28, LEG21-39005-29, LEG21-39005-30, LEG21-39005-30A,
22 LEG21-39005-31, LEG21-39005-32, LEG21-39005-32A, LEG21-39005-33,
23 LEG21-39005-33A, LEG21-39005-34, LEG21-39005-34A, LEG21-39005-35,
24 LEG21-39005-36, LEG21-39005-37, LEG21-39005-38, LEG21-39005-38A,
25 LEG21-39005-39, LEG21-39005-40, LEG21-39005-40A, LEG21-39005-40B,
26 LEG21-39005-41, LEG21-39005-41A, LEG21-39005-41B, LEG21-39005-42,
27 LEG21-39005-42A, LEG21-39005-43, LEG21-39005-44, LEG21-39005-44A,

1 ~~LEG21-39005-45, LEG21-39005-46, LEG21-39005-47, LEG21-39005-48, and~~
2 ~~LEG21-39005-49 LEG11-1, LEG11-1A, LEG11-43002E-2, LEG11-43002E-2A,~~
3 ~~LEG11-2B, LEG11-3, LEG11-4, LEG11-5, LEG11-6, LEG11-7, LEG11-8, LEG11-9,~~
4 ~~LEG11-10, LEG11-11, LEG11-12, LEG11-13, LEG11-14, LEG11-15, LEG11-16,~~
5 ~~LEG11-17, LEG11-18, LEG11-19, LEG11-20, LEG11-21, LEG11-21A, LEG11-22,~~
6 ~~LEG11-23, LEG11-24, LEG11-25, LEG11-25A, LEG11-26, LEG11-27, LEG11-28,~~
7 ~~LEG11-29, LEG11-30, LEG11-30A, LEG11-31, LEG11-32, LEG11-32A, LEG11-33,~~
8 ~~LEG11-34, LEG11-34A, LEG11-35, LEG11-36, LEG11-37, LEG11-37A, LEG11-38,~~
9 ~~LEG11-38A, LEG11-39, LEG11-40, LEG11-41, LEG11-42, LEG11-43002E-43,~~
10 ~~LEG11-44, LEG11-45, LEG11-46, LEG11-43002E-47, LEG11-48, and~~
11 ~~LEG11-43002E-49, filed with the Clerk of the Legislature, and~~
12 ~~incorporated by reference as part of this legislative bill ~~Laws 2011,~~~~
13 ~~LB703.~~

14 (3)(a) The Clerk of the Legislature shall transfer possession of the
15 maps referred to in subsection (2) of this section to the Secretary of
16 State on the effective date of this act ~~May 27, 2011.~~

17 (b) When questions of interpretation of legislative district
18 boundaries arise, the maps referred to in subsection (2) of this section
19 in possession of the Secretary of State shall serve as the indication of
20 the legislative intent in drawing the legislative district boundaries.

21 (c) Each election commissioner or county clerk shall obtain copies
22 of the maps referred to in subsection (2) of this section for the
23 election commissioner's or clerk's county from the Secretary of State.

24 (d) The Secretary of State shall also have available for viewing on
25 his or her website the maps referred to in subsection (2) of this section
26 identifying the boundaries for the legislative districts.

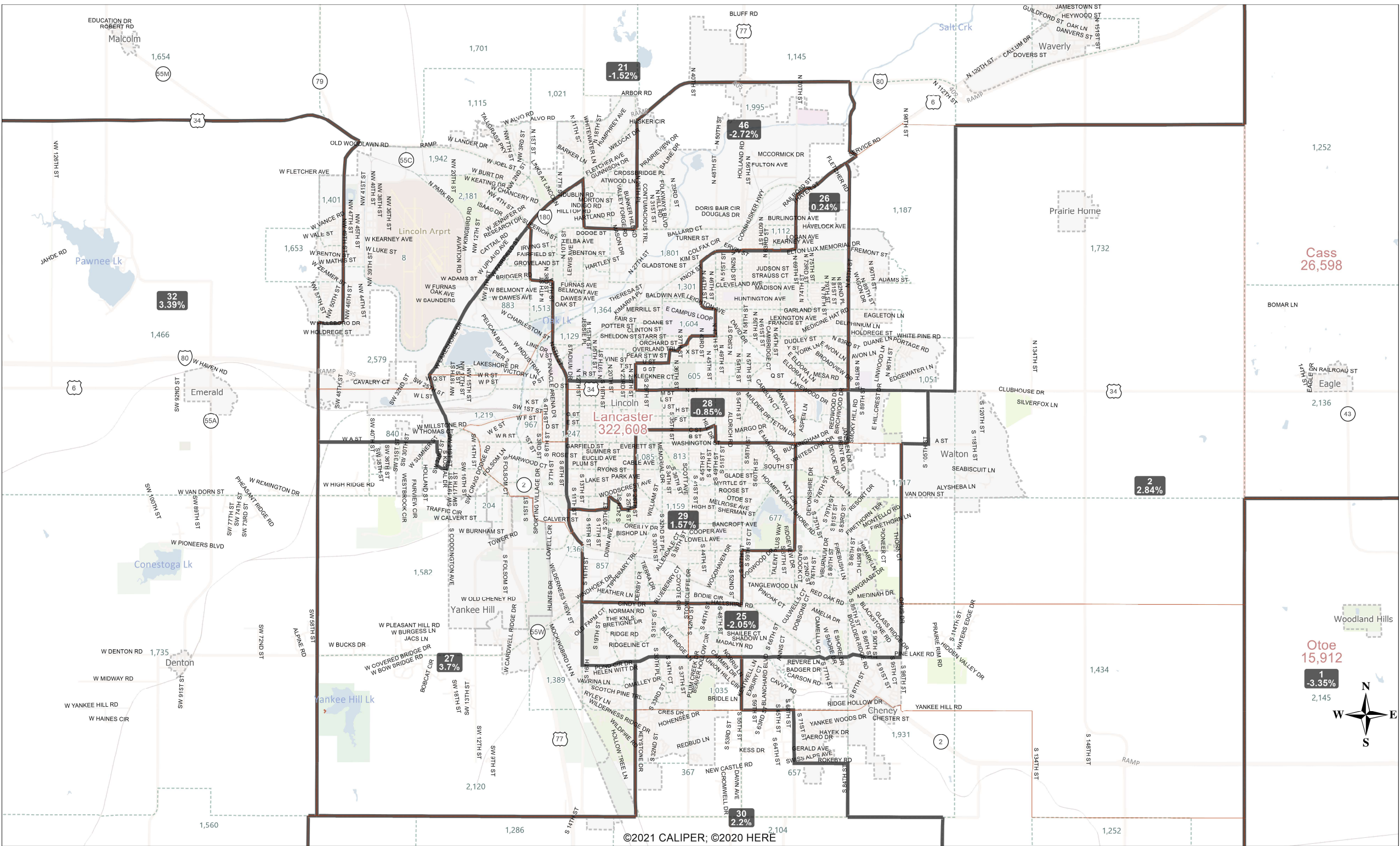
27 Sec. 2. Section 50-1154, Reissue Revised Statutes of Nebraska, is
28 amended to read:

29 50-1154 The changes made to this section and section 50-1153 by this
30 legislative bill ~~Laws 2011, LB703,~~ shall become operative on the
31 effective date of this act. ~~The May 27, 2011, except that members of the~~

1 Legislature from the even-numbered ~~odd-numbered~~ districts shall be
2 nominated at the primary election in 2022 ~~2012~~ and elected at the general
3 election in November 2022 ~~2012~~ for the term commencing January 4, 2023
4 ~~January 9, 2013~~. The members of the Legislature elected or appointed
5 prior to the effective date of this act ~~May 27, 2011~~, shall represent the
6 newly established districts for the balance of their terms, with each
7 member representing the same numbered district as prior to the effective
8 date of this act ~~May 27, 2011~~.

9 Sec. 3. Original sections 50-1153 and 50-1154, Reissue Revised
10 Statutes of Nebraska, are repealed.

11 Sec. 4. Since an emergency exists, this act takes effect when
12 passed and approved according to law.



21
-1.52%

46
-2.72%

26
0.24%

32
3.39%

28
-0.85%

2
2.84%

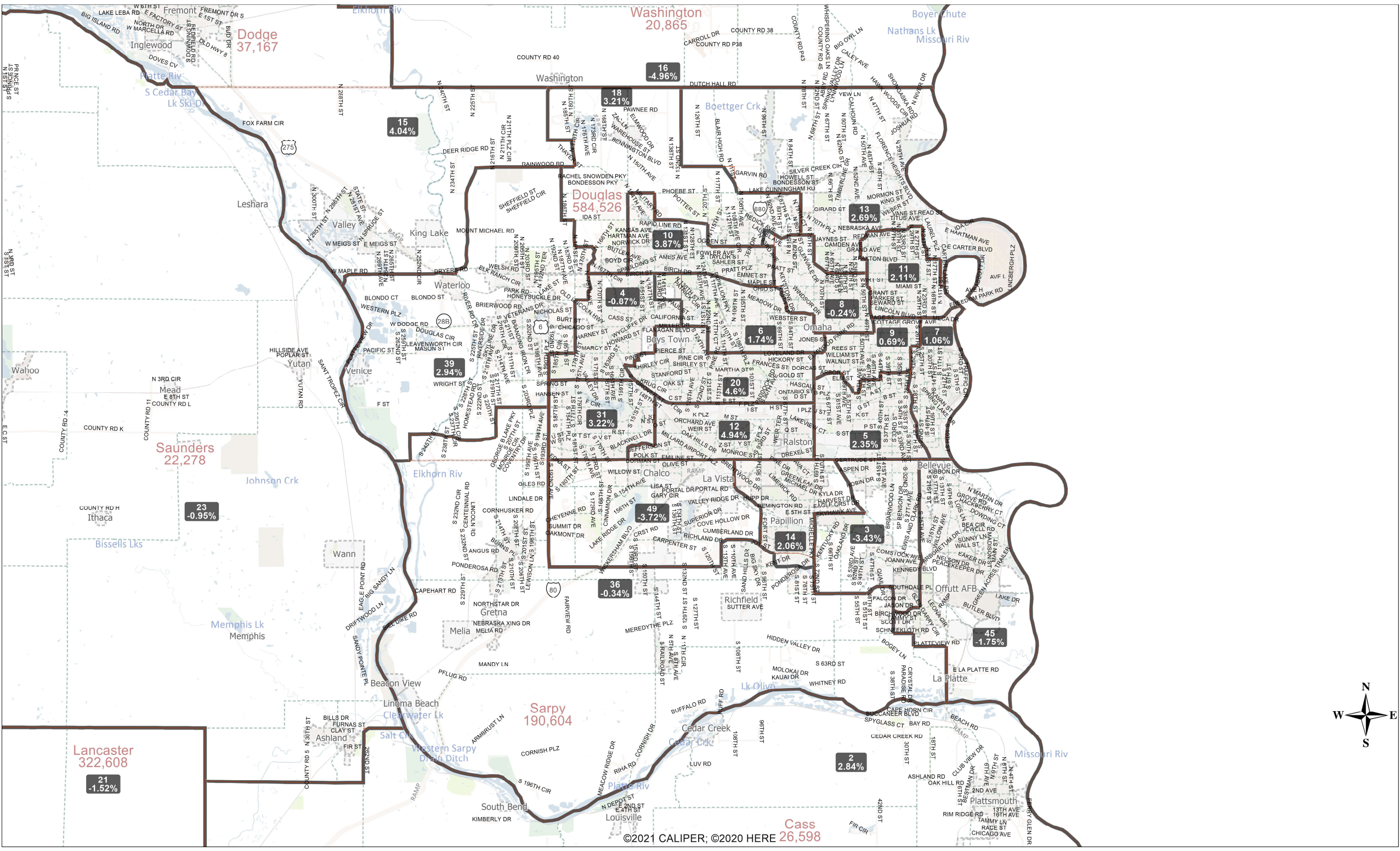
29
1.57%

25
-2.05%

27
3.7%

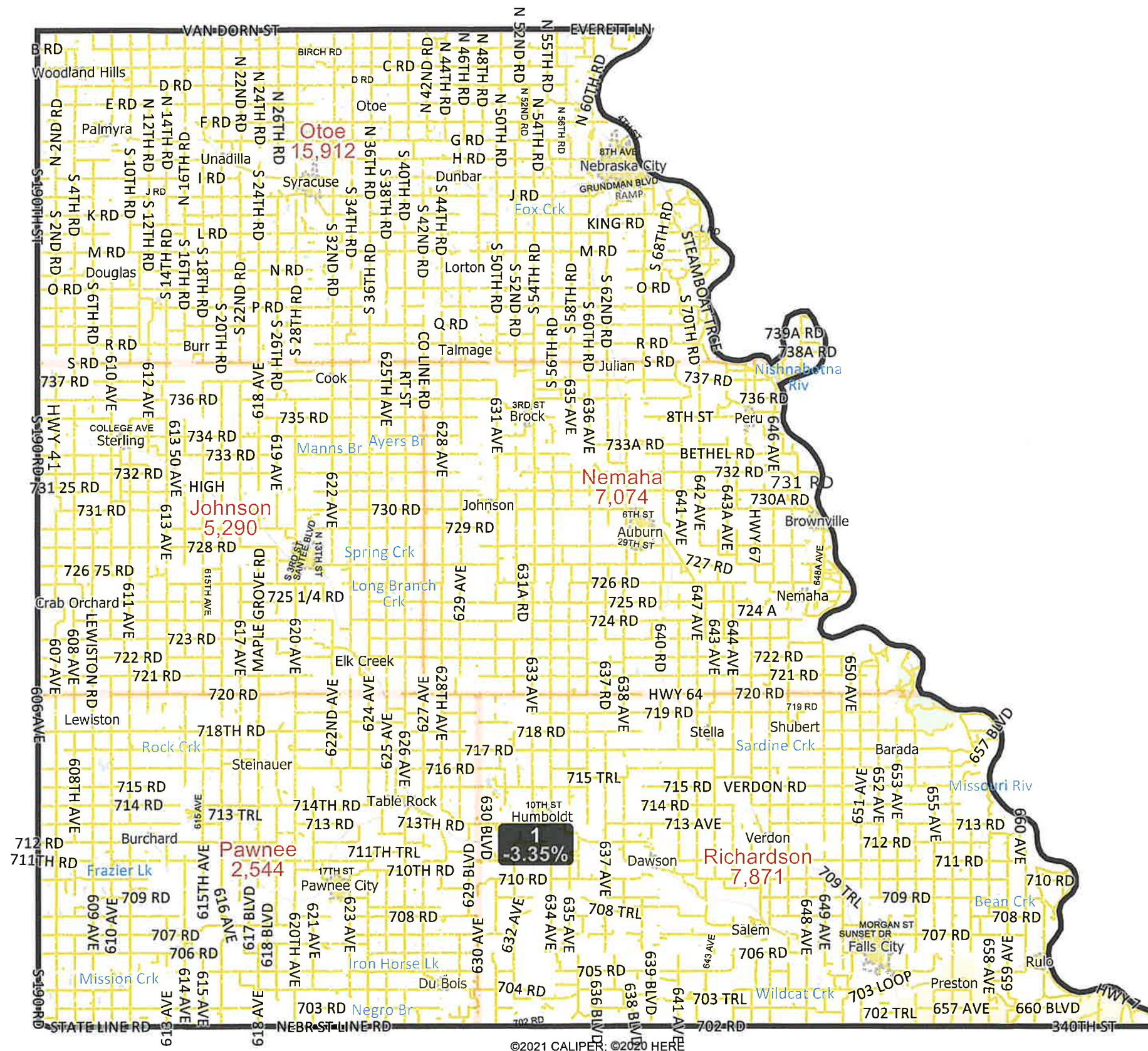
Otoe
15,912

1
-3.35%



Nebraska Legislative District 1 - LB3 (2021)

LEG21-39005-1



©2021 CALIPER, ©2020 HERE

District 1 Statistics

Field	Value
District	1
Population	38691
Deviation	-1,340
% Deviation	-3.35%
18+_Pop	29984
% 18+_Pop	77.5%
18+_Wht	27120
% 18+_Wht	90.45%
H18+_Pop	1478
% H18+_Pop	4.93%
18+_Blk	457
% 18+_Blk	1.52%
18+_WhtBlk	81
% 18+_WhtBlk	0.27%
18+_Ind	287
% 18+_Ind	0.96%
18+_Asn	187
% 18+_Asn	0.62%
18+_Hwn	2
% 18+_Hwn	0.01%
18+_Oth	805
% 18+_Oth	2.68%

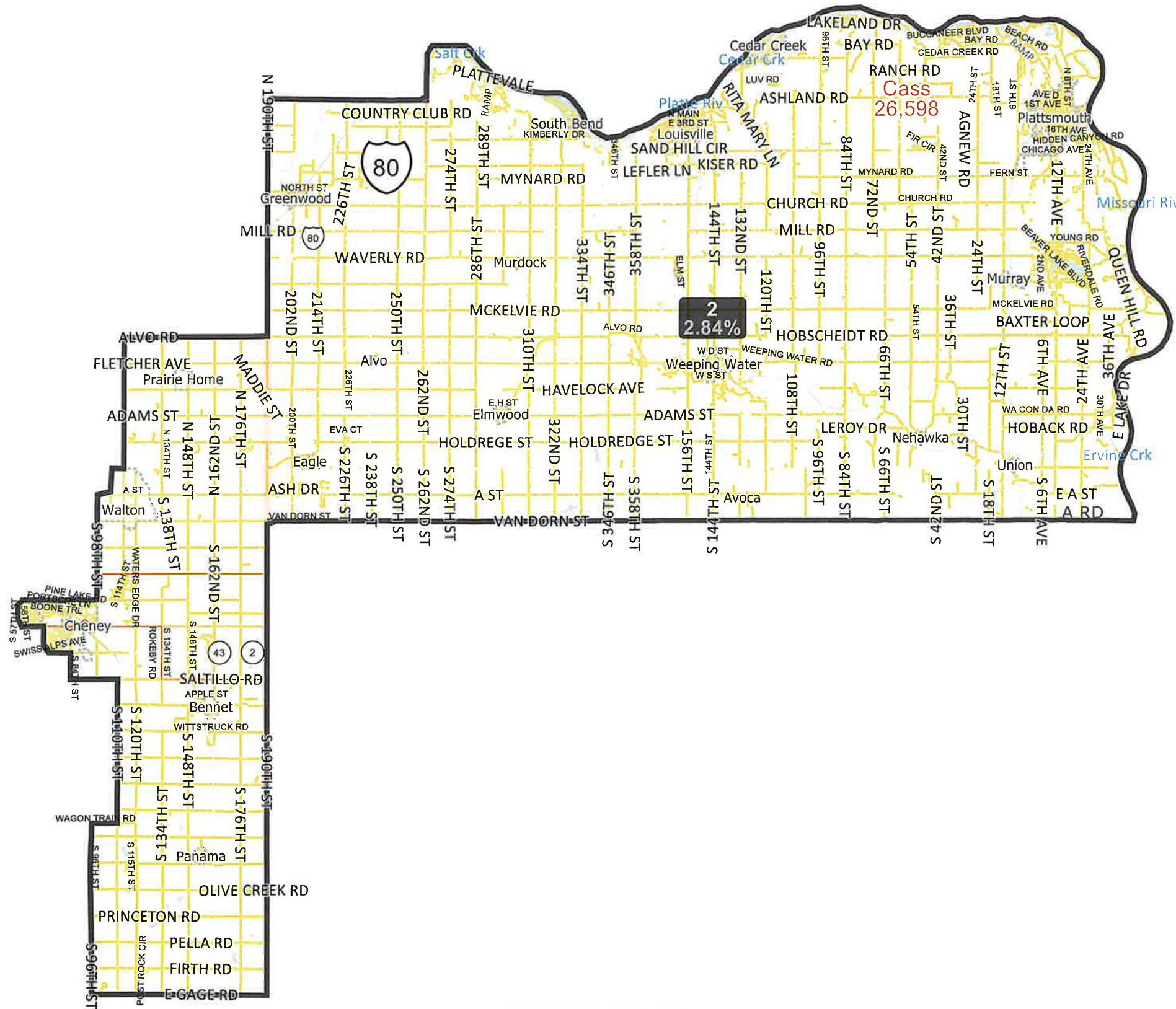
LEG21-39005-1
U.S. Bureau of the Census (Population Data), 2020



Created by - Legislative Research Office GIS
Source - U.S. Census Bureau
Date - September 24 2021

Nebraska Legislative District 2 - LB3 (2021)

LEG21-39005-2



©2021 CALIPER; ©2020 HERE

District 2 Statistics

Field	Value
District	2
Population	41166
Deviation	1,135
% Deviation	2.84%
18+_Pop	30730
% 18+_Pop	74.65%
18+_Wht	28603
% 18+_Wht	93.08%
H18+_Pop	853
% H18+_Pop	2.78%
18+_Blk	147
% 18+_Blk	0.48%
18+_WhtBlk	97
% 18+_WhtBlk	0.32%
18+_Ind	89
% 18+_Ind	0.29%
18+_Asn	343
% 18+_Asn	1.12%
18+_Hwn	9
% 18+_Hwn	0.03%
18+_Oth	301
% 18+_Oth	0.98%

LEG21-39005-2
U.S. Bureau of the Census (Population Data), 2020



Created by - Legislative Research Office GIS
Source - U.S. Census Bureau
Date - September 24 2021

Legislature District 2
LEG21-39005 - 2A

21
-1.52%

2
2.84%

24
-3.76%

46
-2.72%

26
0.24%

28
-0.85%

29
1.57%

27
3.7%

25
-2.05%

32
3.39%

Lancaster
322,608

Otoe
15,912

1
-3.35%

Saline
14,292

Johnson
5,290

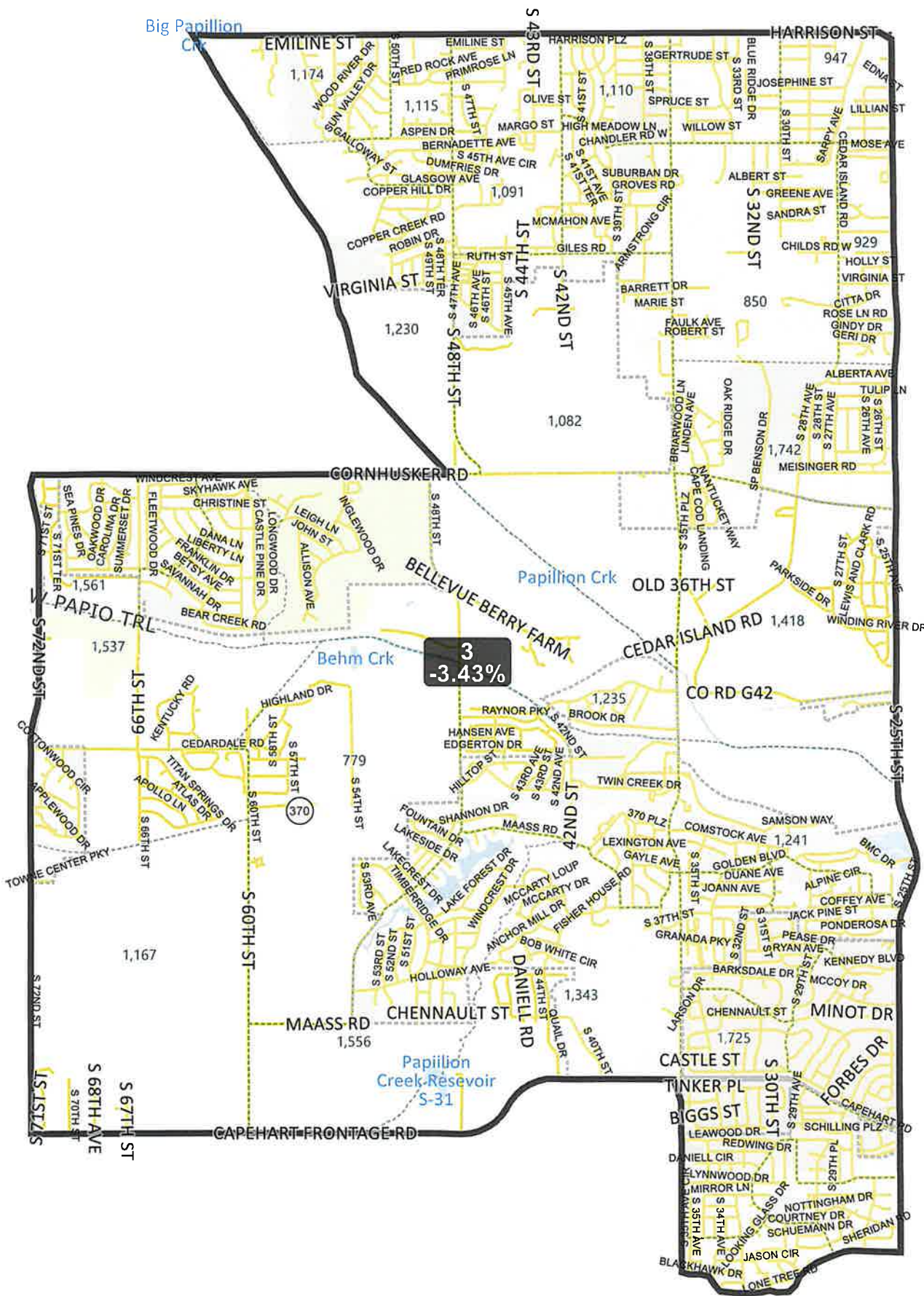
Gage
21,704

30
2.2%

Nemaha
7,074

Nebraska Legislative District 3 - LB3 (2021)

LEG21-39005-3



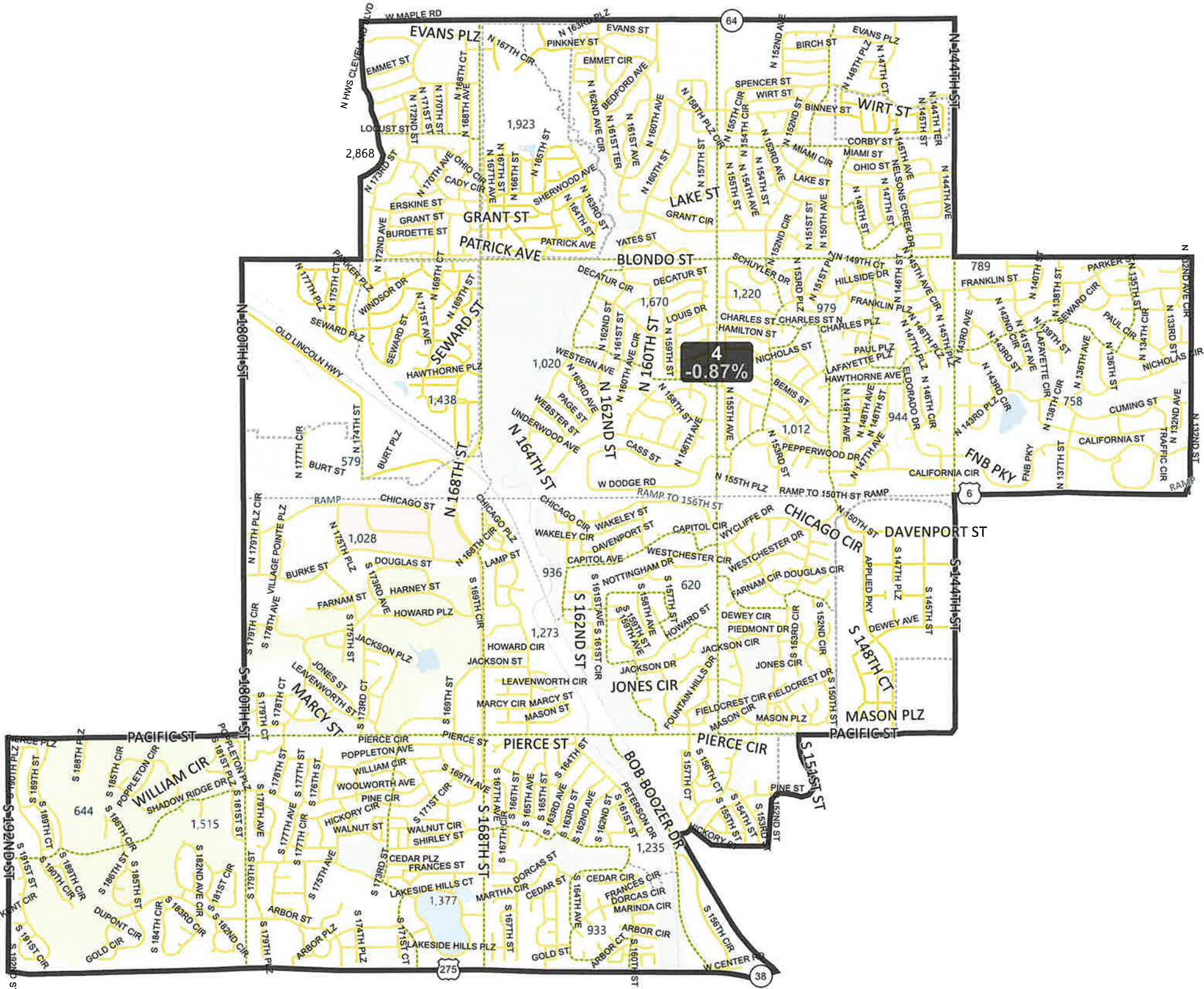
District 3 Statistics

Field	Value
District	3
Population	38656
Deviation	-1,375
% Deviation	-3.43%
18+_Pop	28363
% 18+_Pop	73.37%
18+_Wht	21527
% 18+_Wht	75.9%
H18+_Pop	3995
% H18+_Pop	14.09%
18+_Blk	1521
% 18+_Blk	5.36%
18+_WhtBlk	211
% 18+_WhtBlk	0.74%
18+_Ind	197
% 18+_Ind	0.69%
18+_Asn	733
% 18+_Asn	2.58%
18+_Hwn	44
% 18+_Hwn	0.16%
18+_Oth	1622
% 18+_Oth	5.72%



Nebraska Legislative District 4 - LB3 (2021)

LEG21-39005-4



©2021 CALIPER; ©2020 HERE

District 4 Statistics

Field	Value
District	4
Population	39684
Deviation	-347
% Deviation	-0.87%
18+_Pop	29271
% 18+_Pop	73.76%
18+_Wht	25683
% 18+_Wht	87.74%
H18+_Pop	950
% H18+_Pop	3.25%
18+_Blk	608
% 18+_Blk	2.08%
18+_WhtBlk	106
% 18+_WhtBlk	0.36%
18+_Ind	40
% 18+_Ind	0.14%
18+_Asn	1396
% 18+_Asn	4.77%
18+_Hwn	12
% 18+_Hwn	0.04%
18+_Oth	252
% 18+_Oth	0.86%

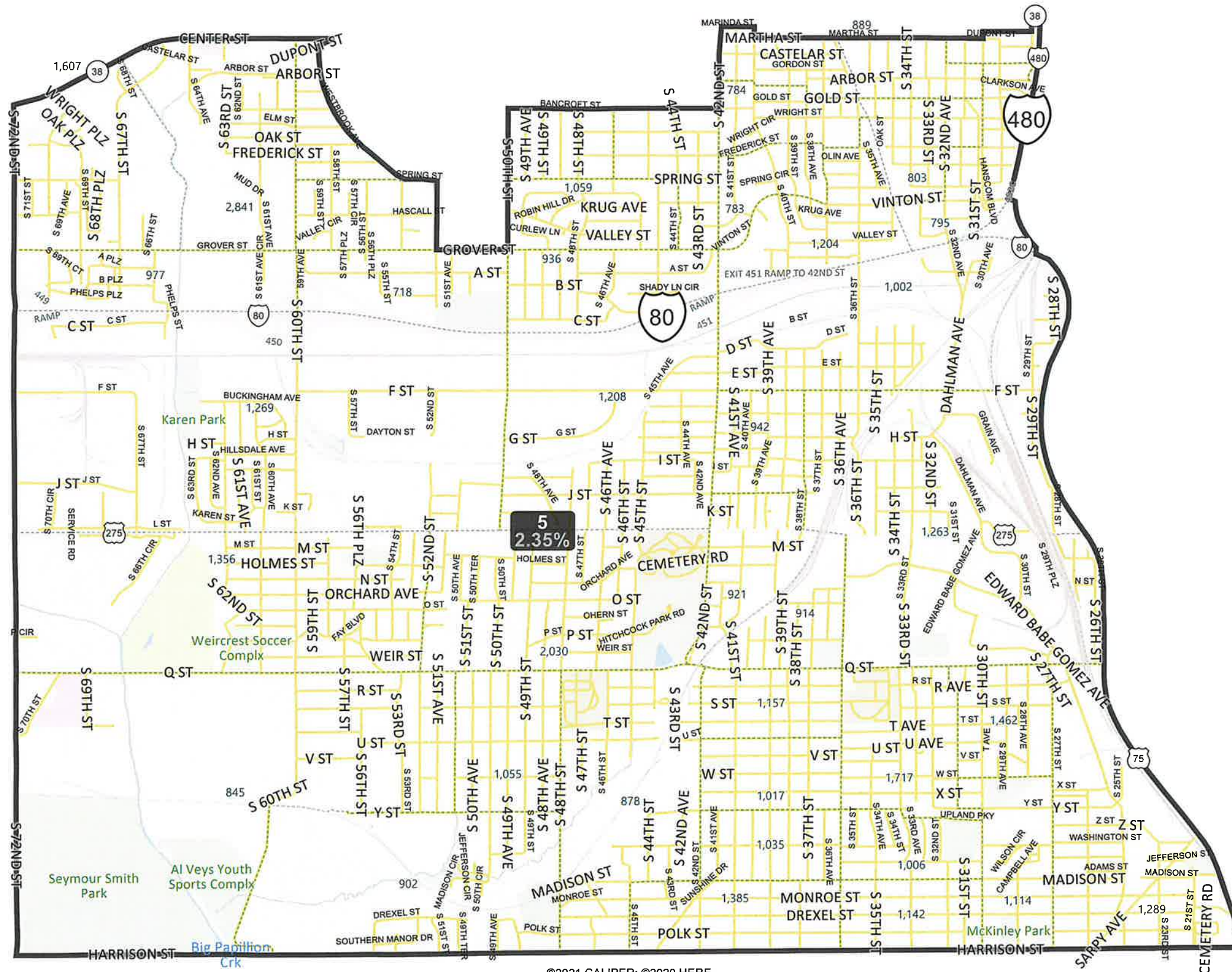
LEG21-39005-4
U.S. Bureau of the Census (Population Data), 2020



Created by - Legislative Research Office GIS
Source - U.S. Census Bureau
Date - September 24 2021

Nebraska Legislative District 5 - LB3 (2021)

LEG21-39005-5



©2021 CALIPER; ©2020 HERE

District 5 Statistics

Field	Value
District	5
Population	40970
Deviation	939
% Deviation	2.35%
18+_Pop	29491
% 18+_Pop	71.98%
18+_Wht	17155
% 18+_Wht	58.17%
H18+_Pop	10898
% H18+_Pop	36.95%
18+_Blk	1581
% 18+_Blk	5.36%
18+_WhtBlk	203
% 18+_WhtBlk	0.69%
18+_Ind	678
% 18+_Ind	2.3%
18+_Asn	481
% 18+_Asn	1.63%
18+_Hwn	23
% 18+_Hwn	0.08%
18+_Oth	5676
% 18+_Oth	19.25%

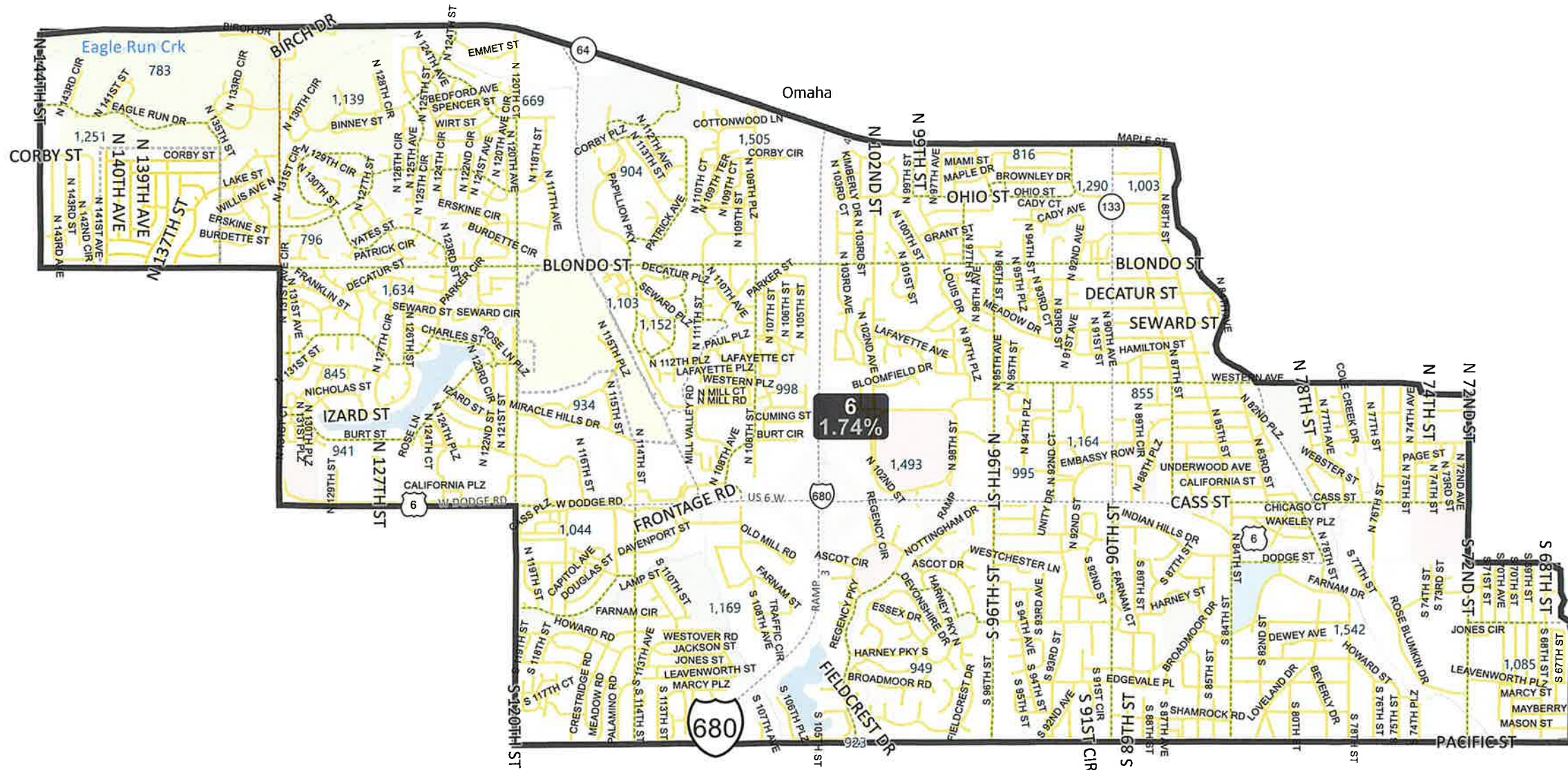
LEG21-39005-5
U.S. Bureau of the Census (Population Data), 2020



Created by - Legislative Research Office GIS
Source - U.S. Census Bureau
Date - September 24 2021

Nebraska Legislative District 6 - LB3 (2021)

LEG21-39005-6



District 6 Statistics

Field	Value
District	6
Population	40726
Deviation	695
% Deviation	1.74%
18+_Pop	32980
% 18+_Pop	80.98%
18+_Wht	25842
% 18+_Wht	78.36%
H18+_Pop	1755
% H18+_Pop	5.32%
18+_Blk	2584
% 18+_Blk	7.84%
18+_WhtBlk	233
% 18+_WhtBlk	0.71%
18+_Ind	127
% 18+_Ind	0.39%
18+_Asn	1964
% 18+_Asn	5.96%
18+_Hwn	14
% 18+_Hwn	0.04%
18+_Oth	691
% 18+_Oth	2.1%

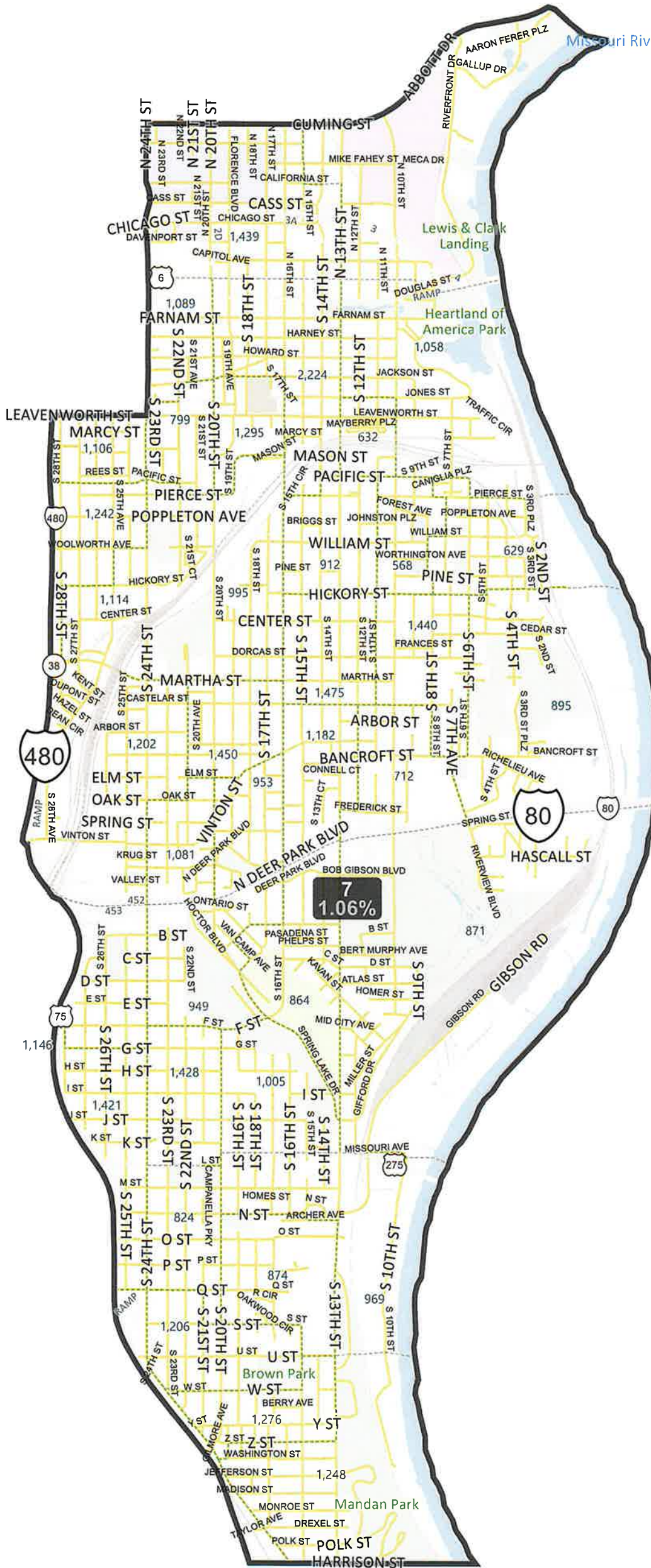
LEG21-39005-6
U.S. Bureau of the Census (Population Data), 2020



Created by - Legislative Research Office GIS
Source - U.S. Census Bureau
Date - September 24 2021

Nebraska Legislative District 7 - LB3 (2021)

LEG21-39005-7



©2021 CALIPER; ©2020 HERE

District 7 Statistics

Field	Value
District	7
Population	40454
Deviation	423
% Deviation	1.06%
18+_Pop	29954
% 18+_Pop	74.04%
18+_Wht	15519
% 18+_Wht	51.81%
H18+_Pop	12903
% H18+_Pop	43.08%
18+_Blk	2096
% 18+_Blk	7%
18+_WhtBlk	229
% 18+_WhtBlk	0.76%
18+_Ind	784
% 18+_Ind	2.62%
18+_Asn	645
% 18+_Asn	2.15%
18+_Hwn	31
% 18+_Hwn	0.1%
18+_Oth	6548
% 18+_Oth	21.86%

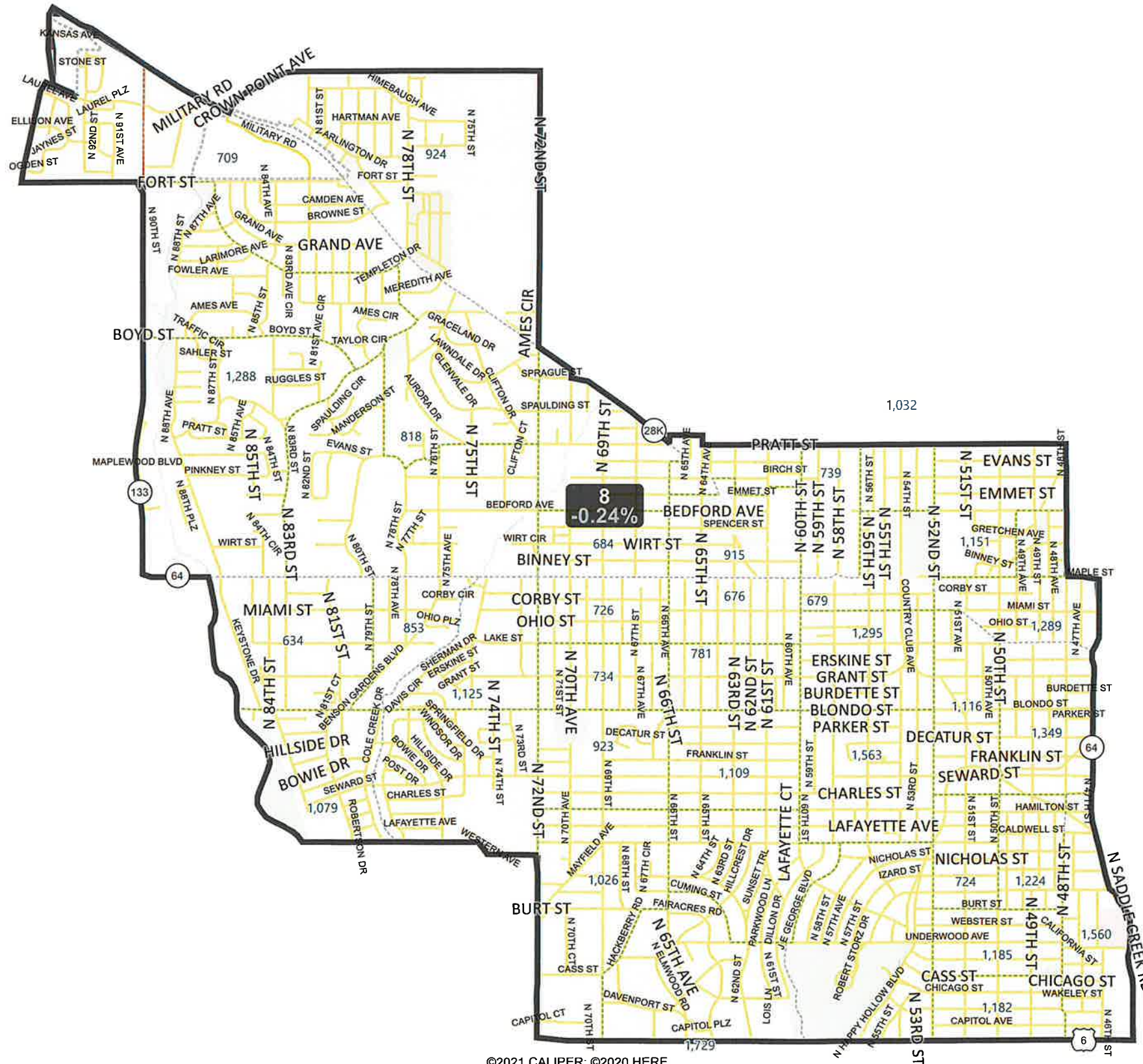
LEG21-39005-7
 U.S. Bureau of the Census
 (Population Data), 2020



Created by - Legislative Research Office GIS
 Source - U.S. Census Bureau
 Date - September 24, 2021

Nebraska Legislative District 8 - LB3 (2021)

LEG21-39005-8



©2021 CALIPER; ©2020 HERE

District 8 Statistics

Field	Value
District	8
Population	39934
Deviation	-97
% Deviation	-0.24%
18+_Pop	30848
% 18+_Pop	77.25%
18+_Wht	23064
% 18+_Wht	74.77%
H18+_Pop	2077
% H18+_Pop	6.73%
18+_Blk	3468
% 18+_Blk	11.24%
18+_WhtBlk	279
% 18+_WhtBlk	0.9%
18+_Ind	266
% 18+_Ind	0.86%
18+_Asn	1354
% 18+_Asn	4.39%
18+_Hwn	15
% 18+_Hwn	0.05%
18+_Oth	822
% 18+_Oth	2.66%

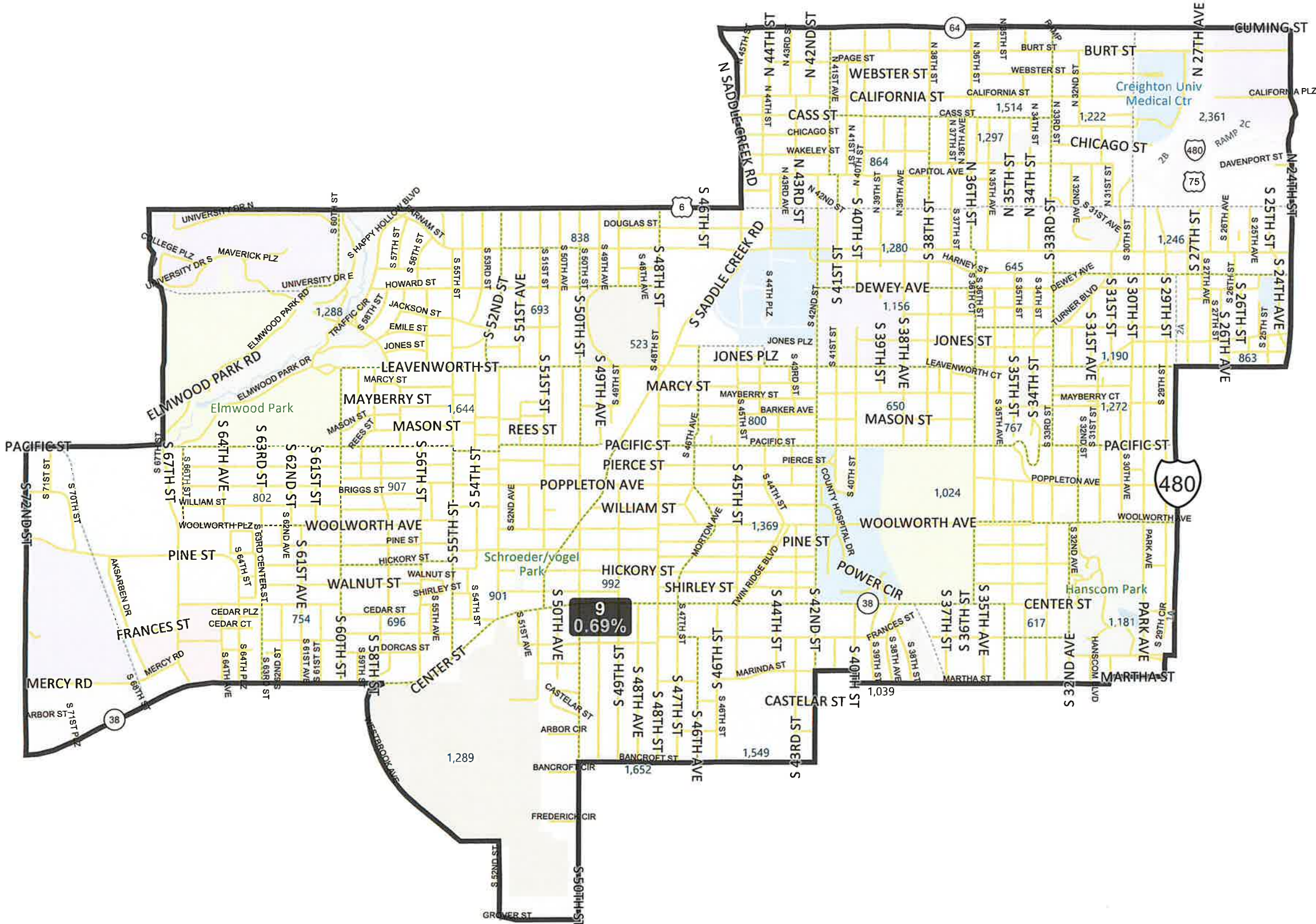
LEG21-39005-8
U.S. Bureau of the Census (Population Data), 2020



Created by - Legislative Research Office GIS
Source - U.S. Census Bureau
Date - September 24 2021

Nebraska Legislative District 9 - LB3 (2021)

LEG21-39005-9



©2021 CALIPER; ©2020 HERE

District 9 Statistics

Field	Value
District	9
Population	40306
Deviation	275
% Deviation	0.69%
18+_Pop	33764
% 18+_Pop	83.77%
18+_Wht	25286
% 18+_Wht	74.89%
H18+_Pop	3817
% H18+_Pop	11.3%
18+_Blk	2351
% 18+_Blk	6.96%
18+_WhtBlk	231
% 18+_WhtBlk	0.68%
18+_Ind	331
% 18+_Ind	0.98%
18+_Asn	1600
% 18+_Asn	4.74%
18+_Hwn	37
% 18+_Hwn	0.11%
18+_Oth	1817
% 18+_Oth	5.38%

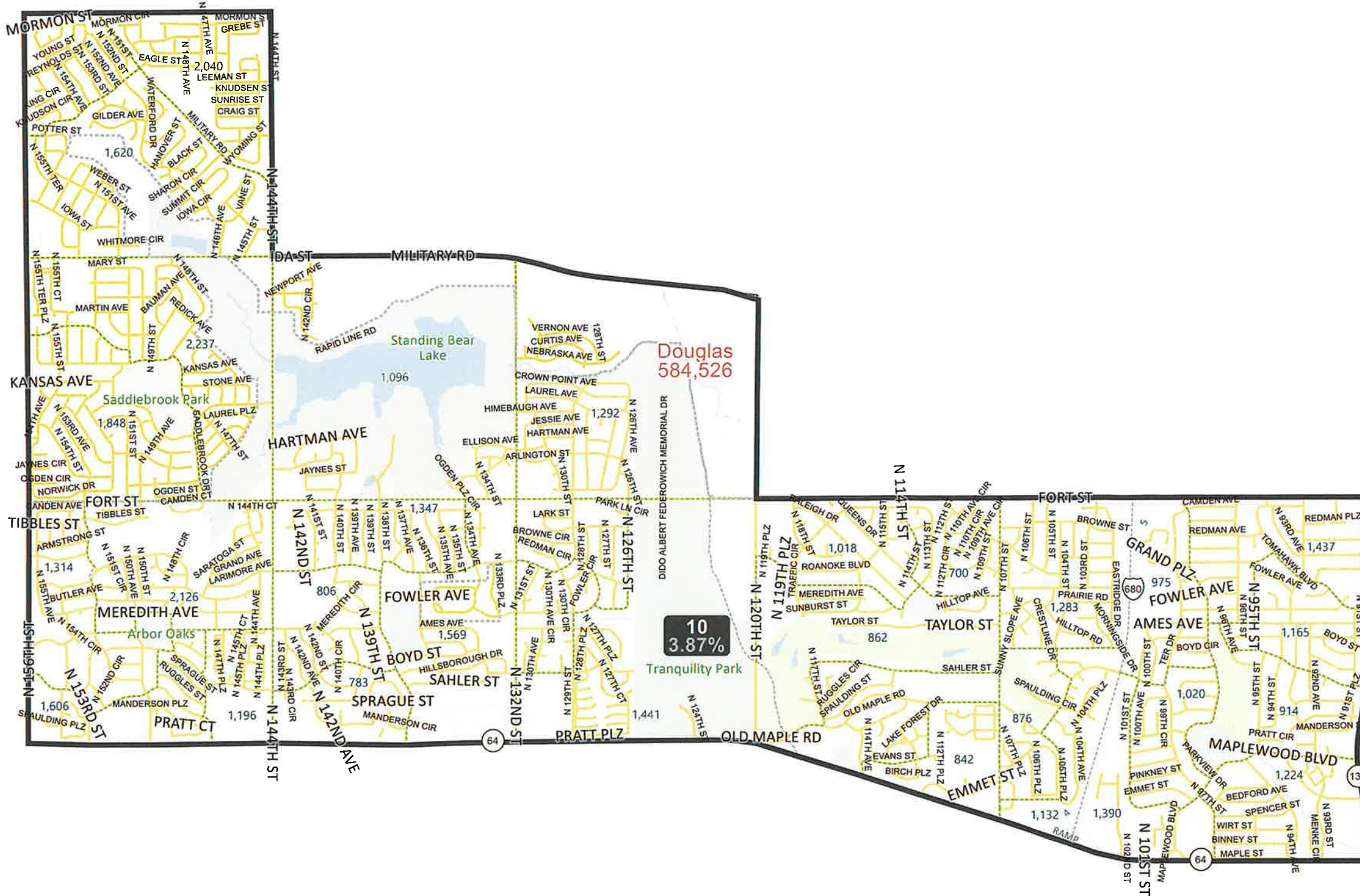
LEG21-39005-9
U.S. Bureau of the Census (Population Data), 2020



Created by - Legislative Research Office GIS
Source - U.S. Census Bureau
Date - September 24 2021

Nebraska Legislative District 10 - LB3 (2021)

LEG21-39005-10



District 10 Statistics

Field	Value
District	10
Population	41580
Deviation	1,549
% Deviation	3.87%
18+_Pop	30986
% 18+_Pop	74.52%
18+_Wht	23832
% 18+_Wht	76.91%
H18+_Pop	1884
% H18+_Pop	6.08%
18+_Blk	3093
% 18+_Blk	9.98%
18+_WhtBlk	280
% 18+_WhtBlk	0.9%
18+_Ind	162
% 18+_Ind	0.52%
18+_Asn	1355
% 18+_Asn	4.37%
18+_Hwn	22
% 18+_Hwn	0.07%
18+_Oth	766
% 18+_Oth	2.47%

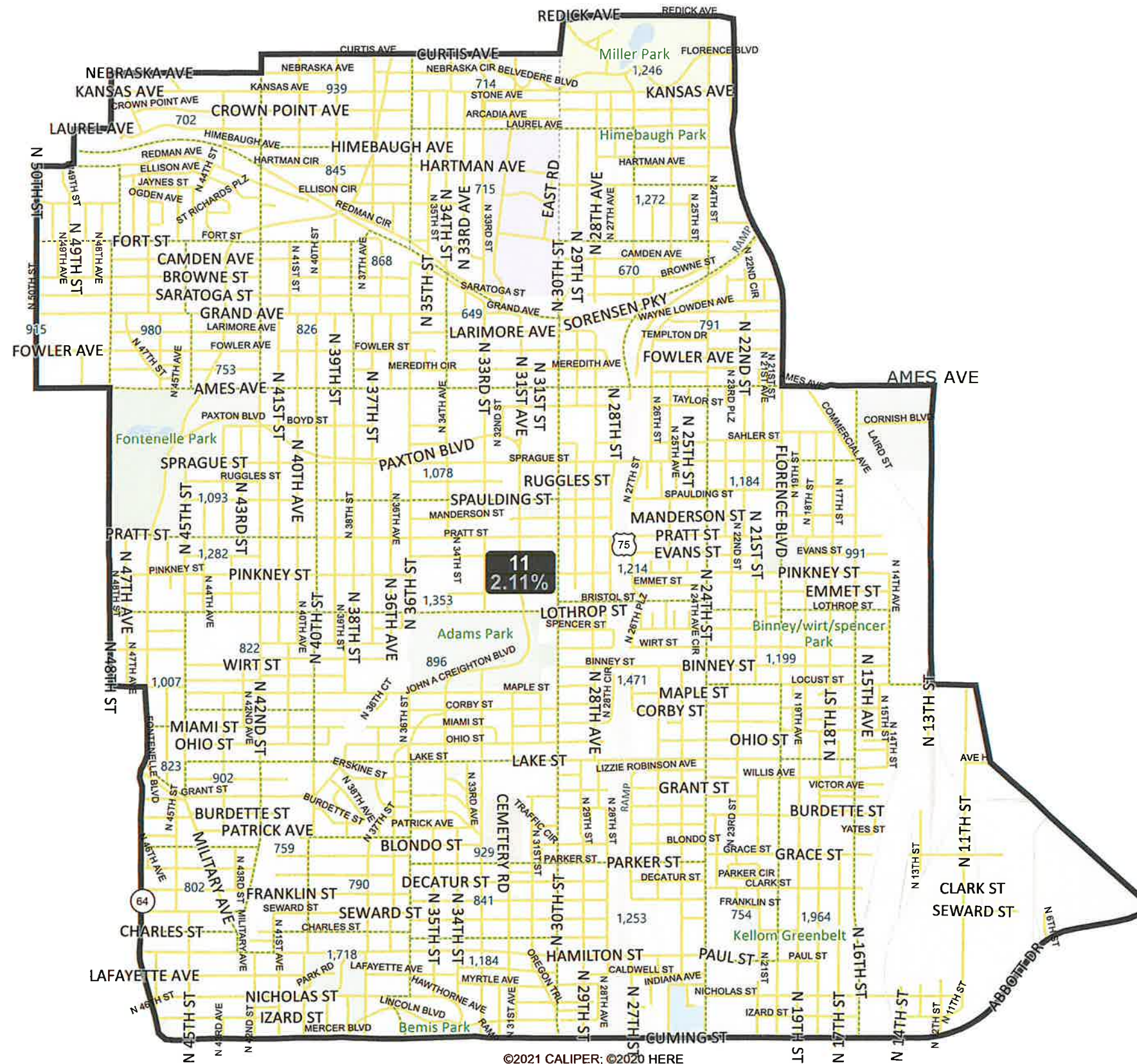
LEG21-39005-10
U.S. Bureau of the Census (Population Data), 2020



Created by - Legislative Research Office GIS
Source - U.S. Census Bureau
Date - September 24 2021

Nebraska Legislative District 11 - LB3 (2021)

LEG21-39005-11



©2021 CALIPER; ©2020 HERE

District 11 Statistics

Field	Value
District	11
Population	40877
Deviation	846
% Deviation	2.11%
18+_Pop	28199
% 18+_Pop	68.99%
18+_Wht	7698
% 18+_Wht	27.3%
H18+_Pop	3785
% H18+_Pop	13.42%
18+_Blk	14191
% 18+_Blk	50.32%
18+_WhtBlk	392
% 18+_WhtBlk	1.39%
18+_Ind	475
% 18+_Ind	1.68%
18+_Asn	1514
% 18+_Asn	5.37%
18+_Hwn	27
% 18+_Hwn	0.1%
18+_Oth	2257
% 18+_Oth	8%

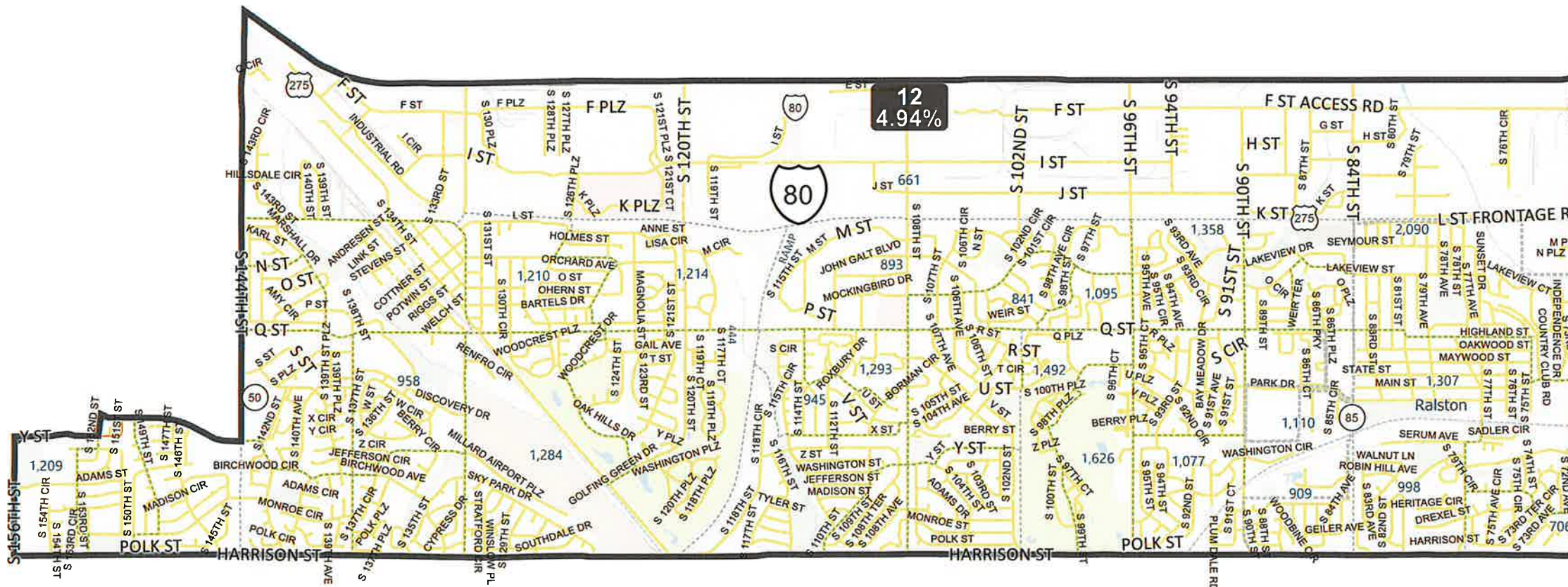
LEG21-39005-11
U.S. Bureau of the Census (Population Data), 2020



Created by - Legislative Research Office GIS
Source - U.S. Census Bureau
Date - September 24 2021

Nebraska Legislative District 12 - LB3 (2021)

LEG21-39005-12



©2021 CALIPER; ©2020 HERE

District 12 Statistics	
Field	Value
District	12
Population	42009
Deviation	1,978
% Deviation	4.94%
18+_Pop	32822
% 18+_Pop	78.13%
18+_Wht	25917
% 18+_Wht	78.96%
H18+_Pop	3719
% H18+_Pop	11.33%
18+_Blk	1498
% 18+_Blk	4.56%
18+_WhtBlk	191
% 18+_WhtBlk	0.58%
18+_Ind	199
% 18+_Ind	0.61%
18+_Asn	1137
% 18+_Asn	3.46%
18+_Hwn	48
% 18+_Hwn	0.15%
18+_Oth	1829
% 18+_Oth	5.57%

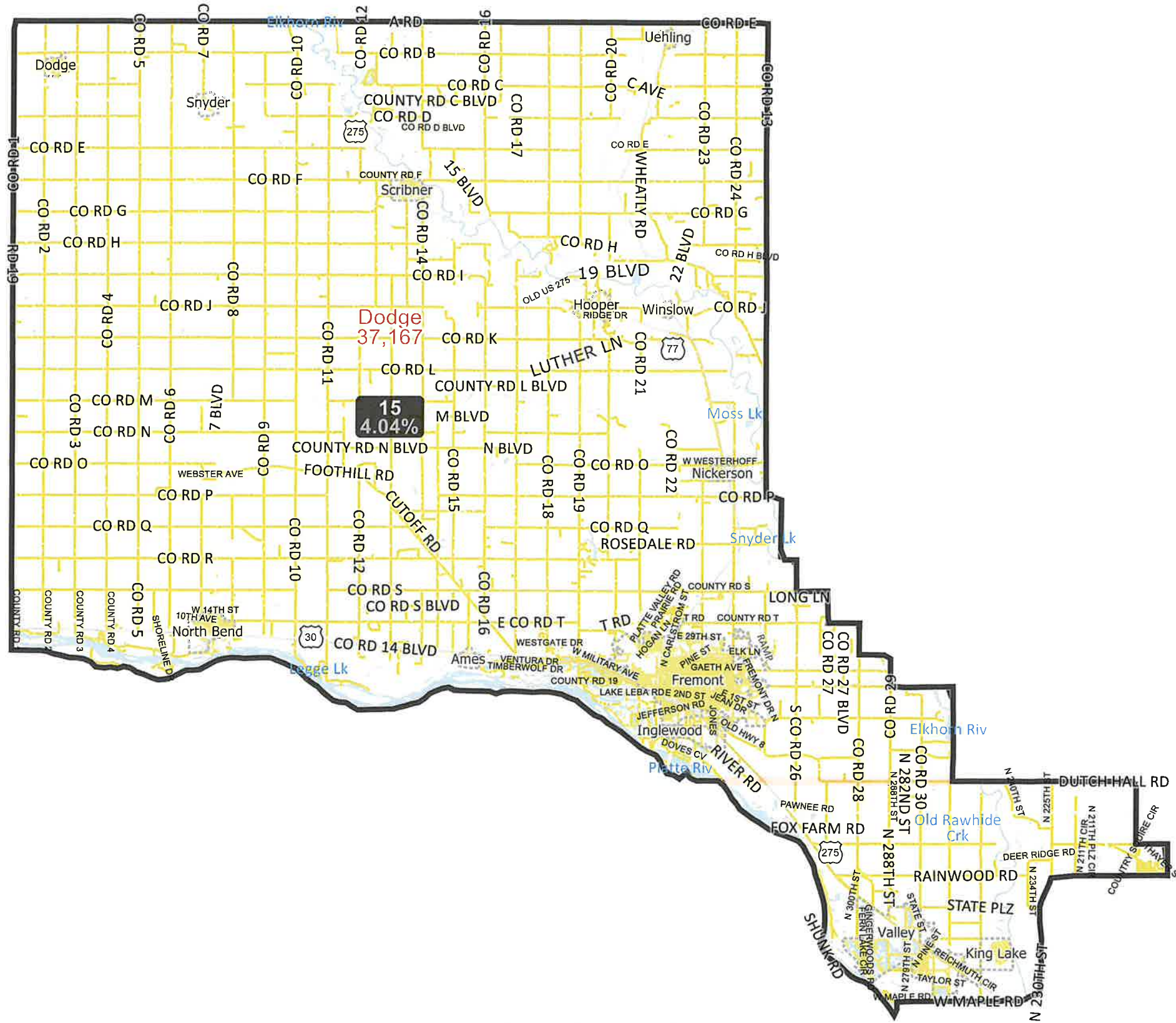
LEG21-39005-12
U.S. Bureau of the Census (Population Data), 2020



Created by - Legislative Research Office GIS
Source - U.S. Census Bureau
Date - September 24 2021

Nebraska Legislative District 15 - LB3 (2021)

LEG21-39005-15



©2021 CALIPER; ©2020 HERE

District 15 Statistics

Field	Value
District	15
Population	41650
Deviation	1,619
% Deviation	4.04%
18+_Pop	31477
% 18+_Pop	75.58%
18+_Wht	27132
% 18+_Wht	86.2%
H18+_Pop	3707
% H18+_Pop	11.78%
18+_Blk	208
% 18+_Blk	0.66%
18+_WhtBlk	66
% 18+_WhtBlk	0.21%
18+_Ind	254
% 18+_Ind	0.81%
18+_Asn	179
% 18+_Asn	0.57%
18+_Hwn	15
% 18+_Hwn	0.05%
18+_Oth	2032
% 18+_Oth	6.46%

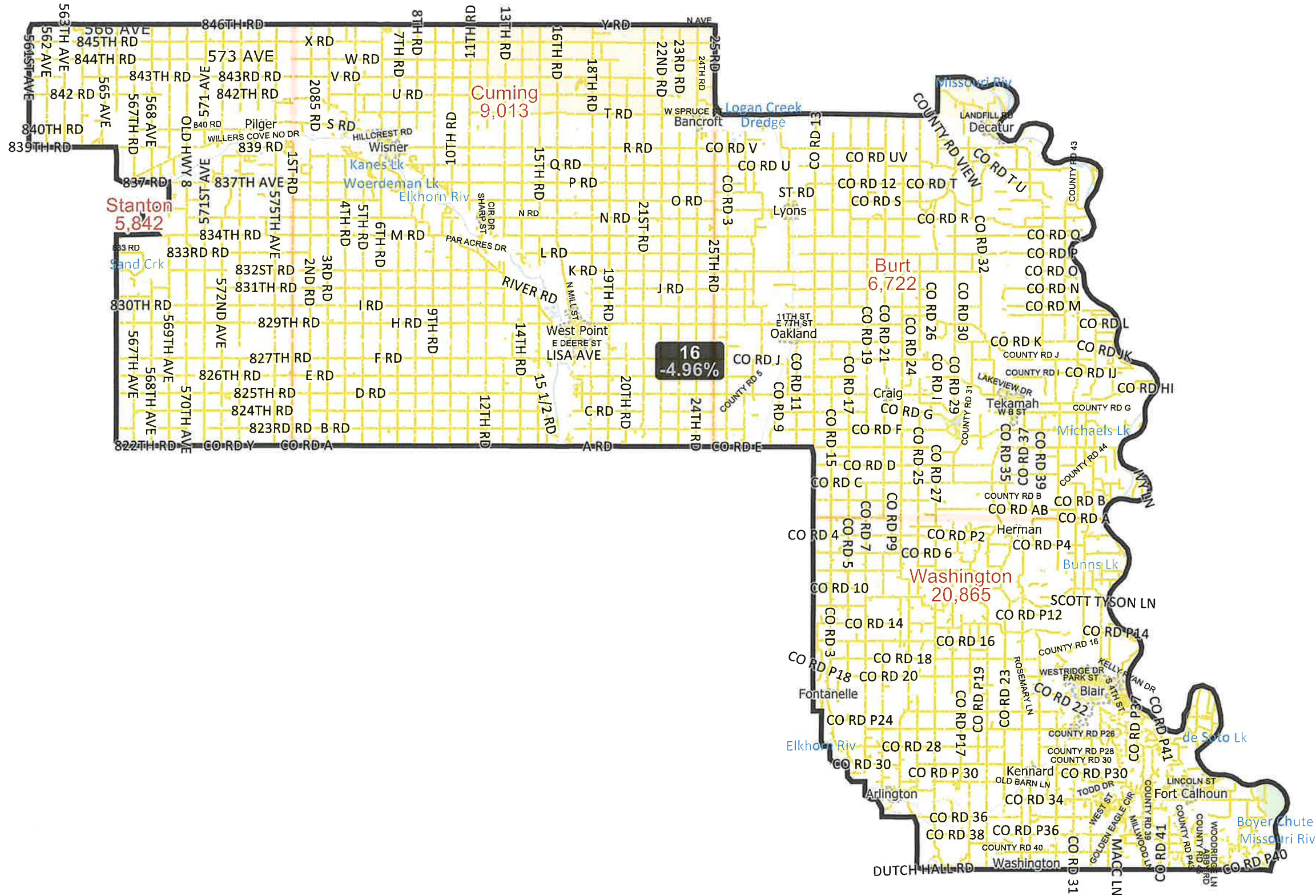
LEG21-39005-15
U.S. Bureau of the Census (Population Data), 2020



Created by - Legislative Research Office GIS
Source - U.S. Census Bureau
Date - September 24 2021

Nebraska Legislative District 16 - LB3 (2021)

LEG21-39005-16



©2021 CALIPER; ©2020 HERE

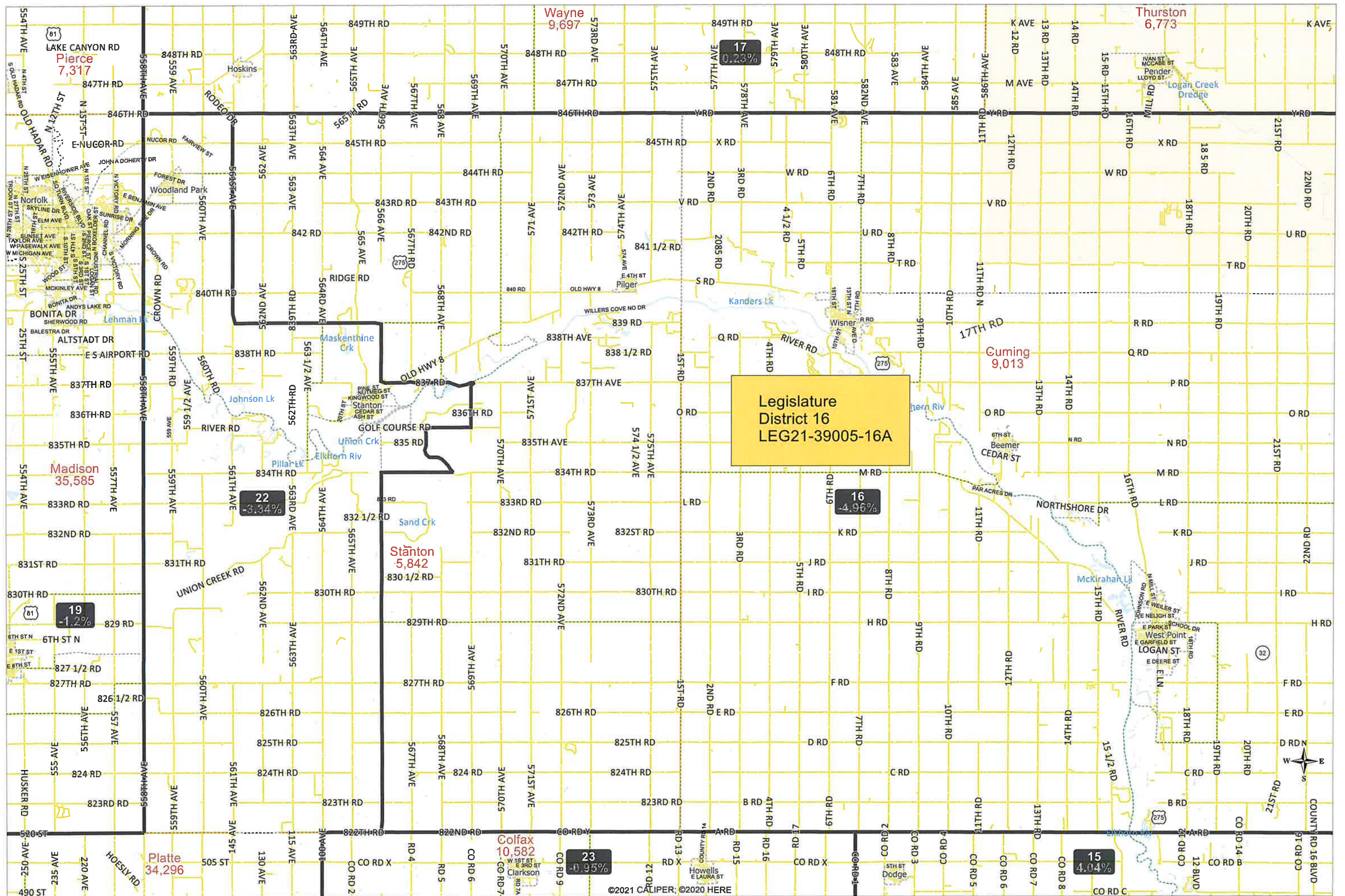
District 16 Statistics

Field	Value
District	16
Population	38045
Deviation	-1,986
% Deviation	-4.96%
18+_Pop	28935
% 18+_Pop	76.05%
18+_Wht	27021
% 18+_Wht	93.39%
H18+_Pop	1162
% H18+_Pop	4.02%
18+_Blk	83
% 18+_Blk	0.29%
18+_WhtBlk	81
% 18+_WhtBlk	0.28%
18+_Ind	155
% 18+_Ind	0.54%
18+_Asn	107
% 18+_Asn	0.37%
18+_Hwn	22
% 18+_Hwn	0.08%
18+_Oth	635
% 18+_Oth	2.19%

LEG21-39005-16
U.S. Bureau of the Census (Population Data), 2020



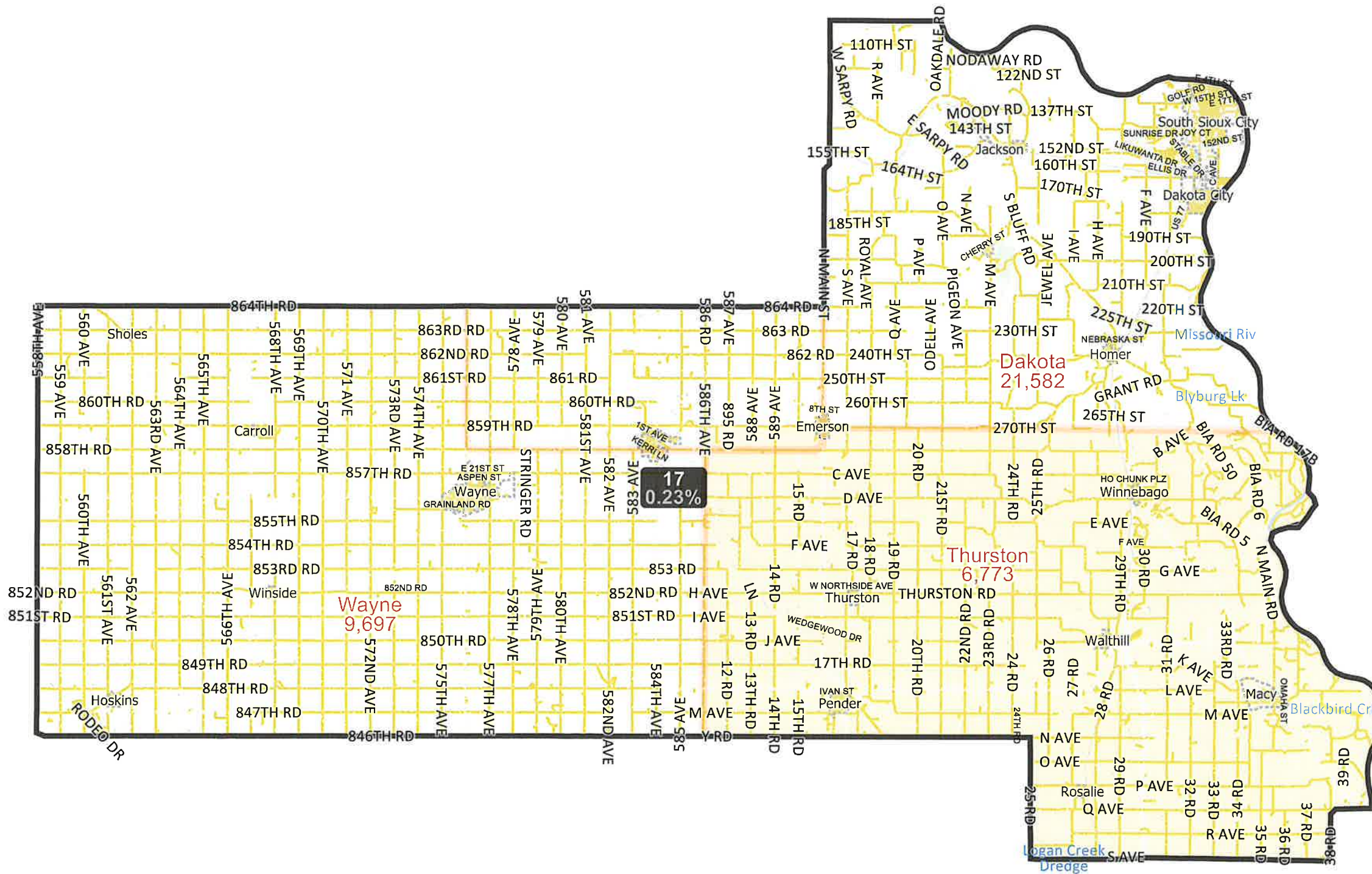
Created by - Legislative Research Office GIS
Source - U.S. Census Bureau
Date - September 24 2021



Legislature
District 16
LEG21-39005-16A

Nebraska Legislative District 17 - LB3 (2021)

LEG21-39005-17



District 17 Statistics

Field	Value
District	17
Population	40122
Deviation	91
% Deviation	0.23%
18+_Pop	29050
% 18+_Pop	72.4%
18+_Wht	18076
% 18+_Wht	62.22%
H18+_Pop	6671
% H18+_Pop	22.96%
18+_Blk	1377
% 18+_Blk	4.74%
18+_WhtBlk	92
% 18+_WhtBlk	0.32%
18+_Ind	2804
% 18+_Ind	9.65%
18+_Asn	585
% 18+_Asn	2.01%
18+_Hwn	101
% 18+_Hwn	0.35%
18+_Oth	3482
% 18+_Oth	11.99%

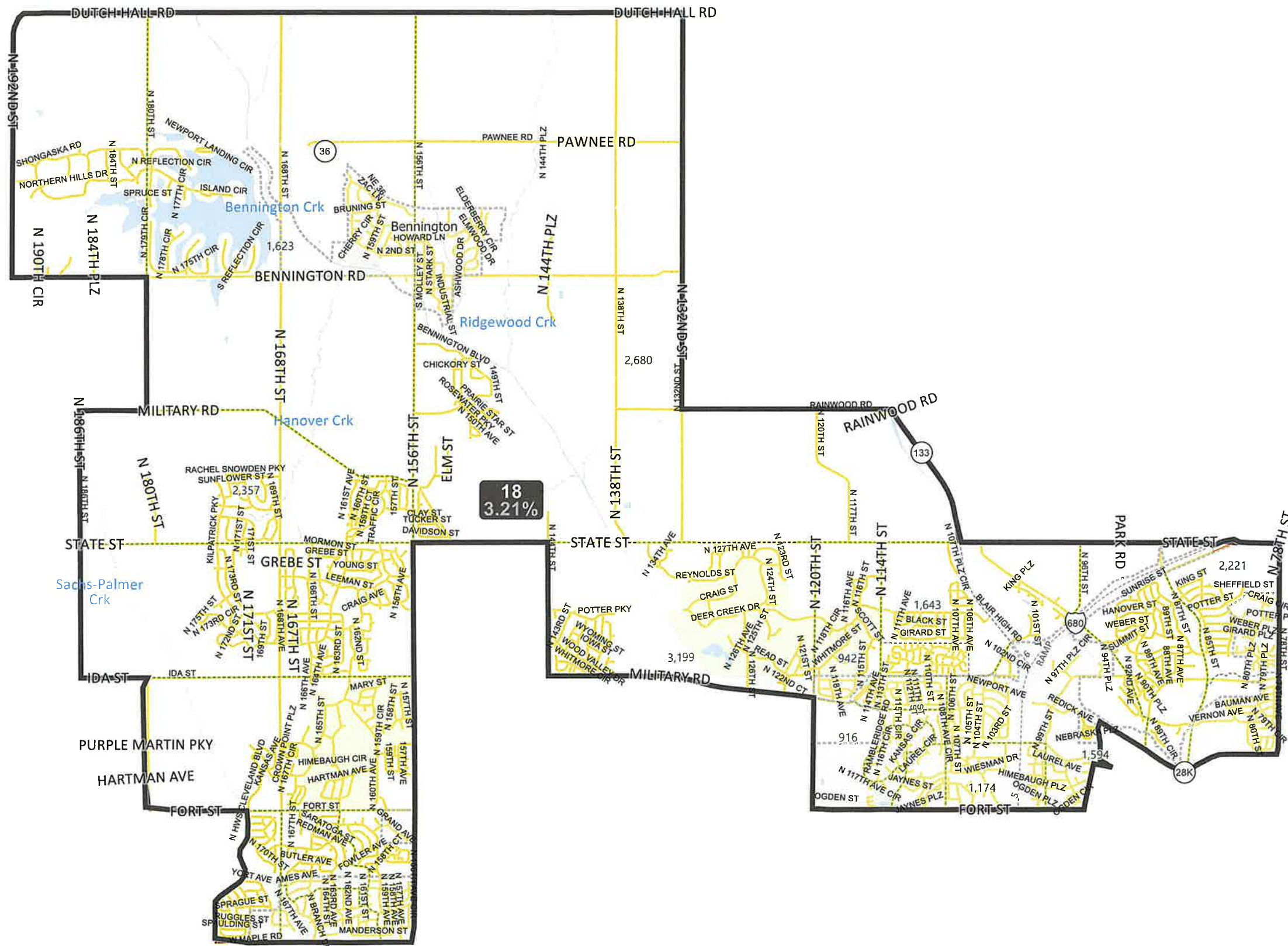
LEG21-39005-17
U.S. Bureau of the Census (Population Data), 2020



Created by - Legislative Research Office GIS
Source - U.S. Census Bureau
Date - September 24 2021

Nebraska Legislative District 18 - LB3 (2021)

LEG21-39005-18



©2021 CALIPER; ©2020 HERE

District 18 Statistics

Field	Value
District	18
Population	41317
Deviation	1,286
% Deviation	3.21%
18+_Pop	29280
% 18+_Pop	70.87%
18+_Wht	21752
% 18+_Wht	74.29%
H18+_Pop	1519
% H18+_Pop	5.19%
18+_Blk	3331
% 18+_Blk	11.38%
18+_WhtBlk	237
% 18+_WhtBlk	0.81%
18+_Ind	149
% 18+_Ind	0.51%
18+_Asn	1876
% 18+_Asn	6.41%
18+_Hwn	23
% 18+_Hwn	0.08%
18+_Oth	666
% 18+_Oth	2.27%

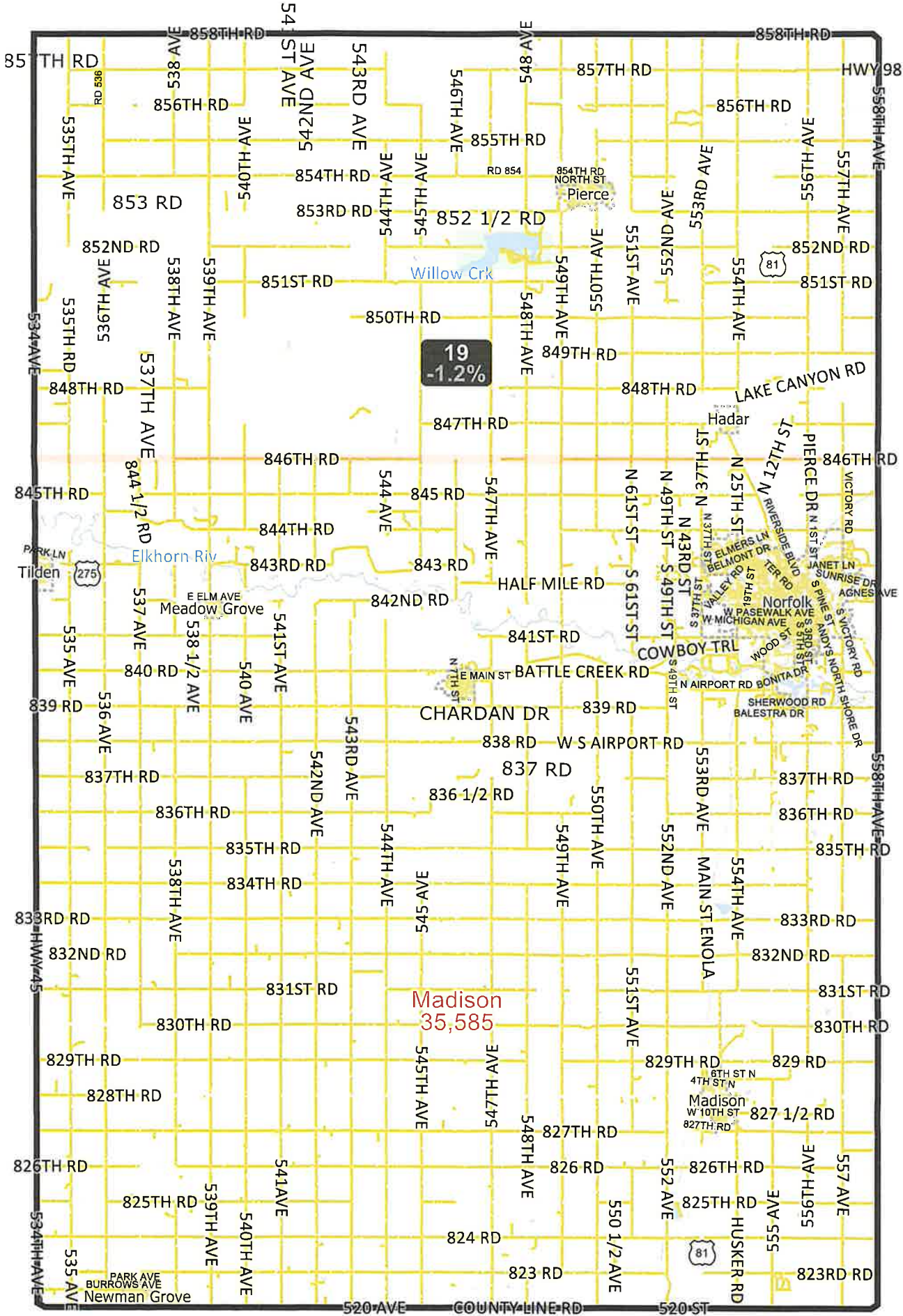
LEG21-39005-18
U.S. Bureau of the Census (Population Data), 2020



Created by - Legislative Research Office GIS
Source - U.S. Census Bureau
Date - September 24 2021

Nebraska Legislative District 19 - LB3 (2021)

LEG21-39005-19



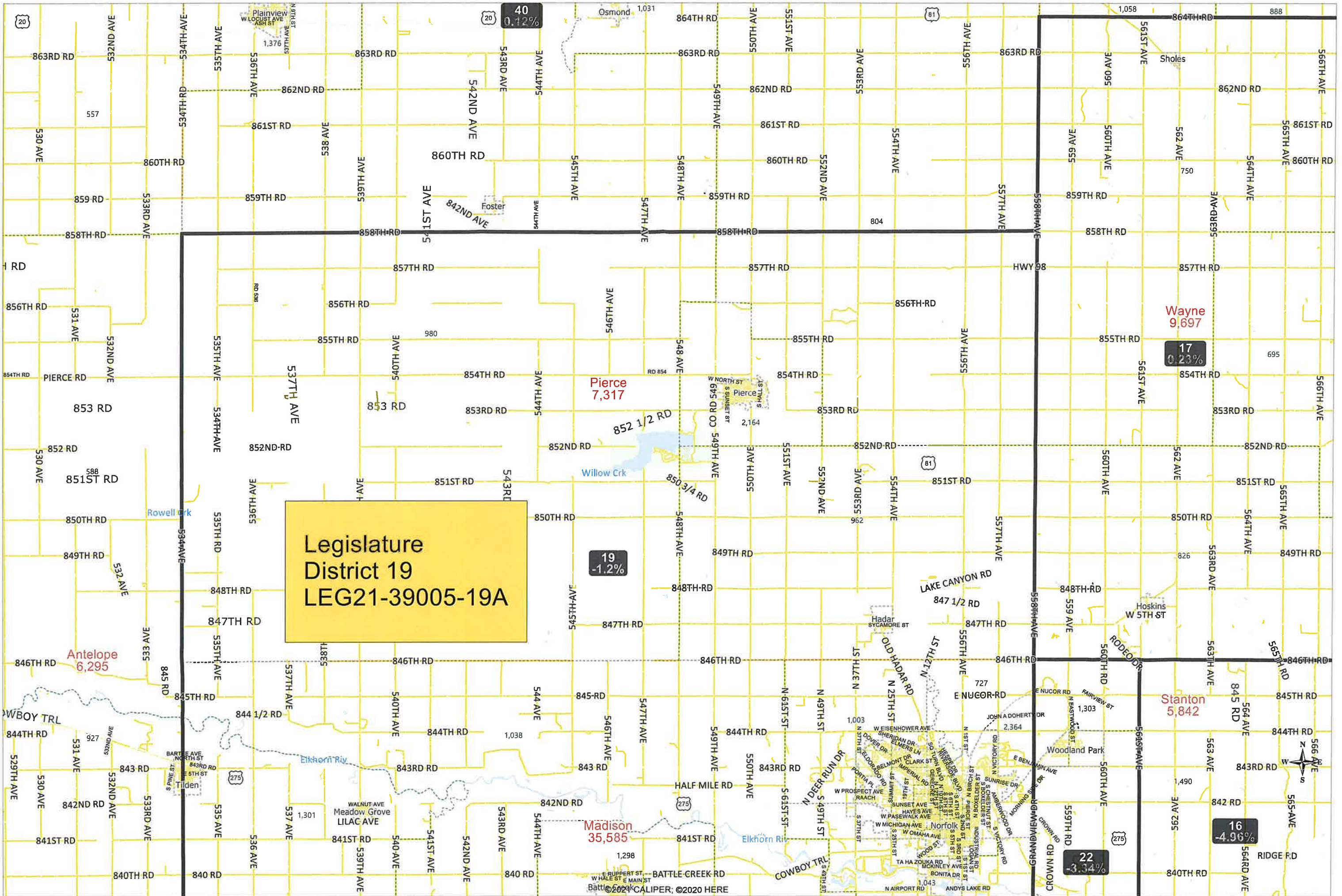
District 19 Statistics

Field	Value
District	19
Population	39550
Deviation	-481
% Deviation	-1.2%
18+_Pop	29672
% 18+_Pop	75.02%
18+_Wht	25293
% 18+_Wht	85.24%
H18+_Pop	3467
% H18+_Pop	11.68%
18+_Blk	309
% 18+_Blk	1.04%
18+_WhtBlk	64
% 18+_WhtBlk	0.22%
18+_Ind	335
% 18+_Ind	1.13%
18+_Asn	325
% 18+_Asn	1.1%
18+_Hwn	9
% 18+_Hwn	0.03%
18+_Oth	1756
% 18+_Oth	5.92%

LEG21-39005-19
 U.S. Bureau of the Census
 (Population Data), 2020



Created by - Legislative Research Office GIS
 Source - U.S. Census Bureau
 Date - September 24, 2021



Legislature
District 19
LEG21-39005-19A

19
-1.2%

Wayne
9,697

17
0.23%

Stanton
5,842

Madison
35,585

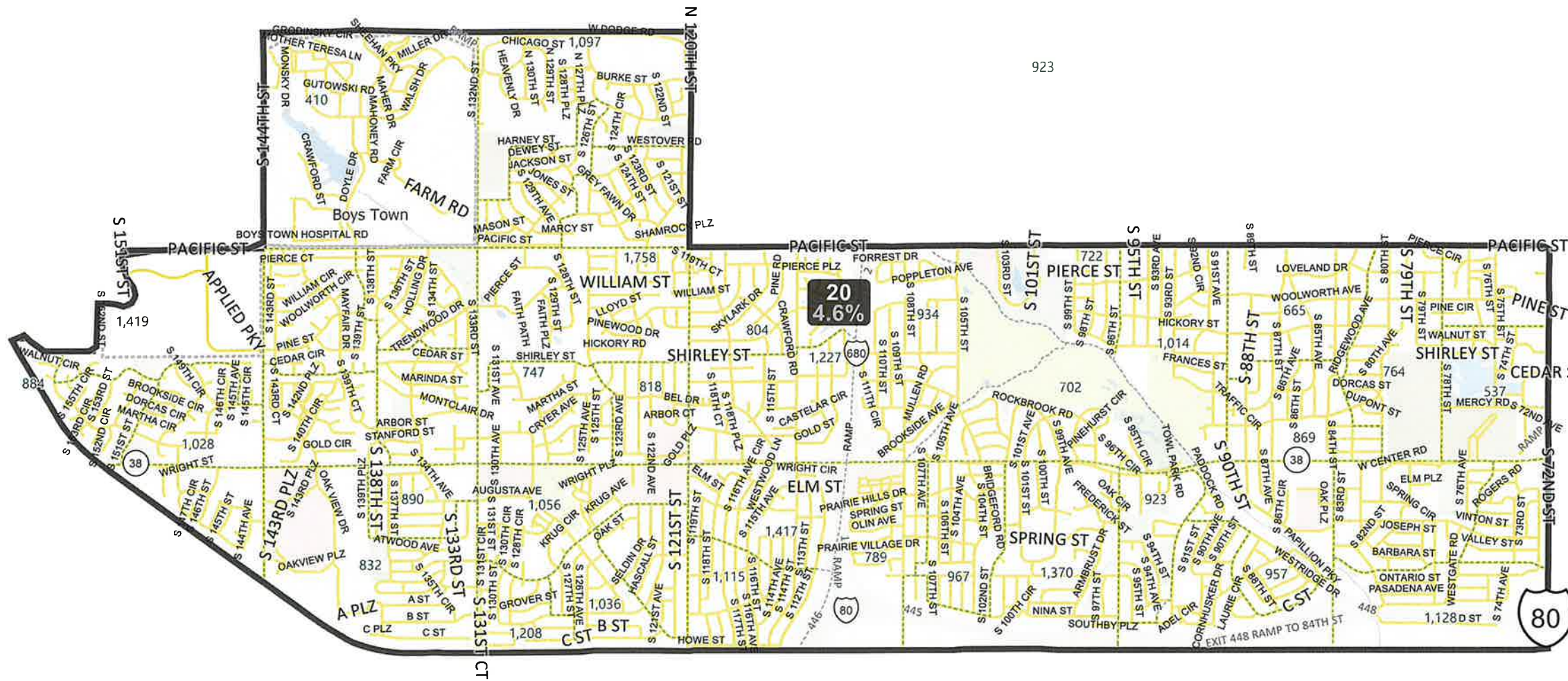
16
-4.96%

22
-3.34%

40
0.12%

Nebraska Legislative District 20 - LB3 (2021)

LEG21-39005-20



District 20 Statistics

Field	Value
District	20
Population	41874
Deviation	1,843
% Deviation	4.6%
18+_Pop	32043
% 18+_Pop	76.52%
18+_Wht	27733
% 18+_Wht	86.55%
H18+_Pop	1759
% H18+_Pop	5.49%
18+_Blk	1008
% 18+_Blk	3.15%
18+_WhtBlk	130
% 18+_WhtBlk	0.41%
18+_Ind	131
% 18+_Ind	0.41%
18+_Asn	865
% 18+_Asn	2.7%
18+_Hwn	33
% 18+_Hwn	0.1%
18+_Oth	683
% 18+_Oth	2.13%

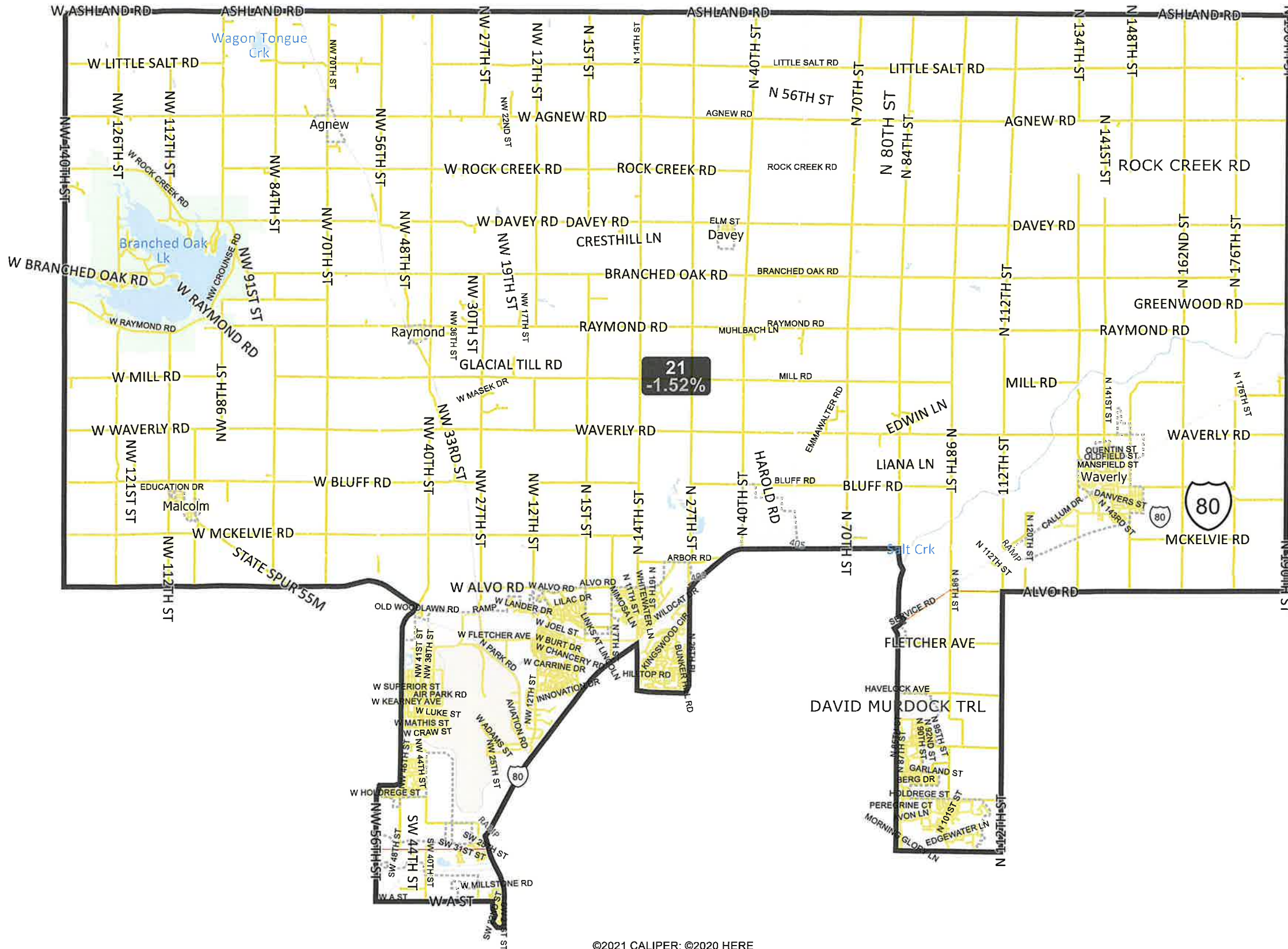
LEG21-39005-20
U.S. Bureau of the Census (Population Data), 2020



Created by - Legislative Research Office GIS
Source - U.S. Census Bureau
Date - September 24 2021

Nebraska Legislative District 21 - LB3 (2021)

LEG21-39005-21



©2021 CALIPER; ©2020 HERE

District 21 Statistics

Field	Value
District	21
Population	39422
Deviation	-609
% Deviation	-1.52%
18+_Pop	28953
% 18+_Pop	73.44%
18+_Wht	24507
% 18+_Wht	84.64%
H18+_Pop	1180
% H18+_Pop	4.08%
18+_Blk	846
% 18+_Blk	2.92%
18+_WhtBlk	162
% 18+_WhtBlk	0.56%
18+_Ind	120
% 18+_Ind	0.41%
18+_Asn	1813
% 18+_Asn	6.26%
18+_Hwn	15
% 18+_Hwn	0.05%
18+_Oth	474
% 18+_Oth	1.64%

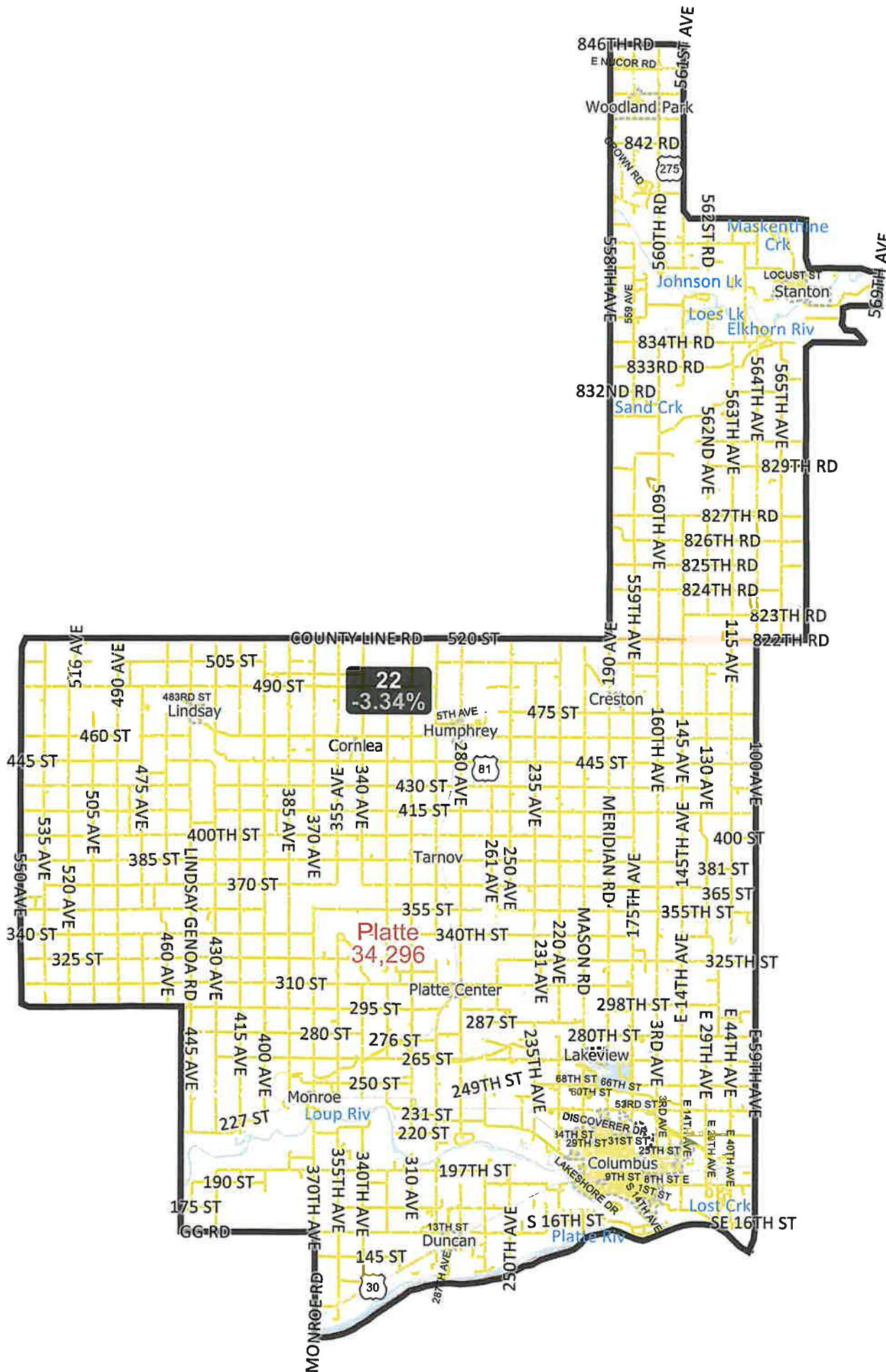
LEG21-39005-21
U.S. Bureau of the Census (Population Data), 2020



Created by - Legislative Research Office GIS
Source - U.S. Census Bureau
Date - September 24 2021

Nebraska Legislative District 22 - LB3 (2021)

LEG21-39005-22



District 22 Statistics

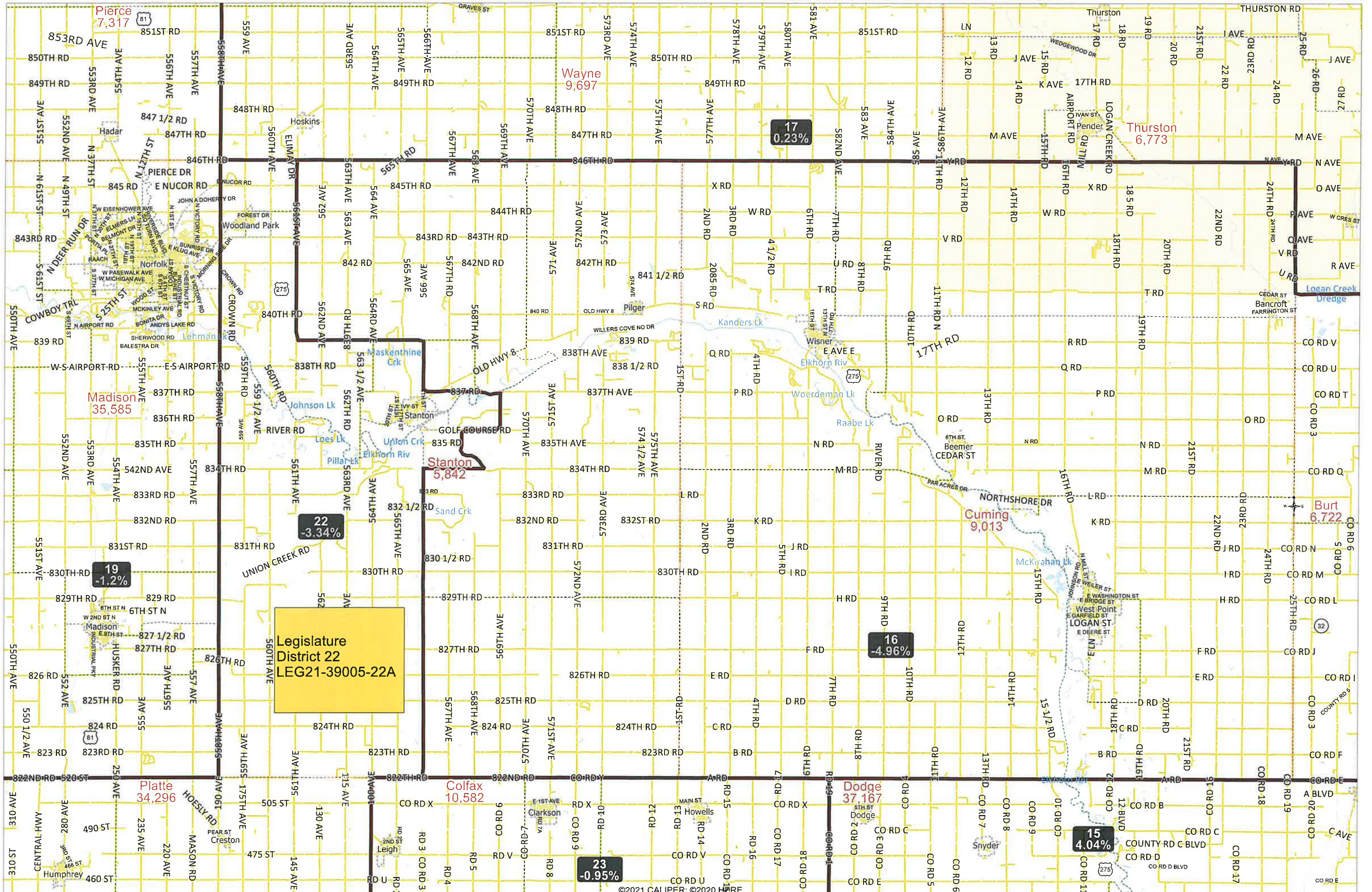
Field	Value
District	22
Population	38693
Deviation	-1,338
% Deviation	-3.34%
18+_Pop	28527
% 18+_Pop	73.73%
18+_Wht	23445
% 18+_Wht	82.19%
H18+_Pop	4769
% H18+_Pop	16.72%
18+_Blk	268
% 18+_Blk	0.94%
18+_WhtBlk	62
% 18+_WhtBlk	0.22%
18+_Ind	203
% 18+_Ind	0.71%
18+_Asn	161
% 18+_Asn	0.56%
18+_Hwn	5
% 18+_Hwn	0.02%
18+_Oth	2476
% 18+_Oth	8.68%

LEG21-39005-22
 U.S. Bureau of the Census
 (Population Data), 2020



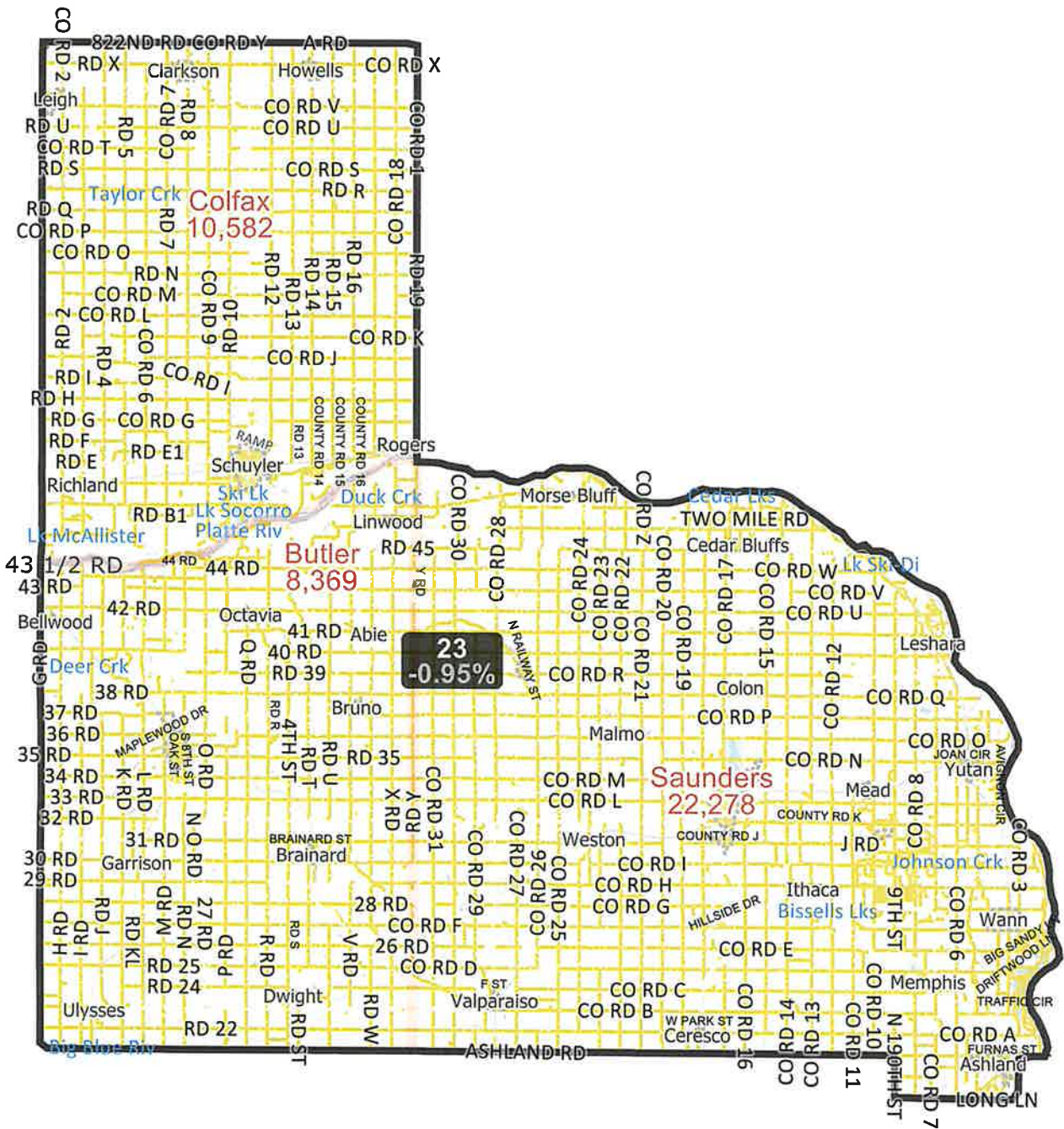
Created by - Legislative Research Office GIS
 Source - U.S. Census Bureau
 Date - September 24, 2021

**Legislature
District 22
LEG21-39005-22A**



Nebraska Legislative District 23 - LB3 (2021)

LEG21-39005-23



District 23 Statistics

Field	Value
District	23
Population	39651
Deviation	-380
% Deviation	-0.95%
18+_Pop	29126
% 18+_Pop	73.46%
18+_Wht	24894
% 18+_Wht	85.47%
H18+_Pop	3560
% H18+_Pop	12.22%
18+_Blk	332
% 18+_Blk	1.14%
18+_WhtBlk	60
% 18+_WhtBlk	0.21%
18+_Ind	264
% 18+_Ind	0.91%
18+_Asn	103
% 18+_Asn	0.35%
18+_Hwn	1
% 18+_Hwn	0%
18+_Oth	2183
% 18+_Oth	7.5%

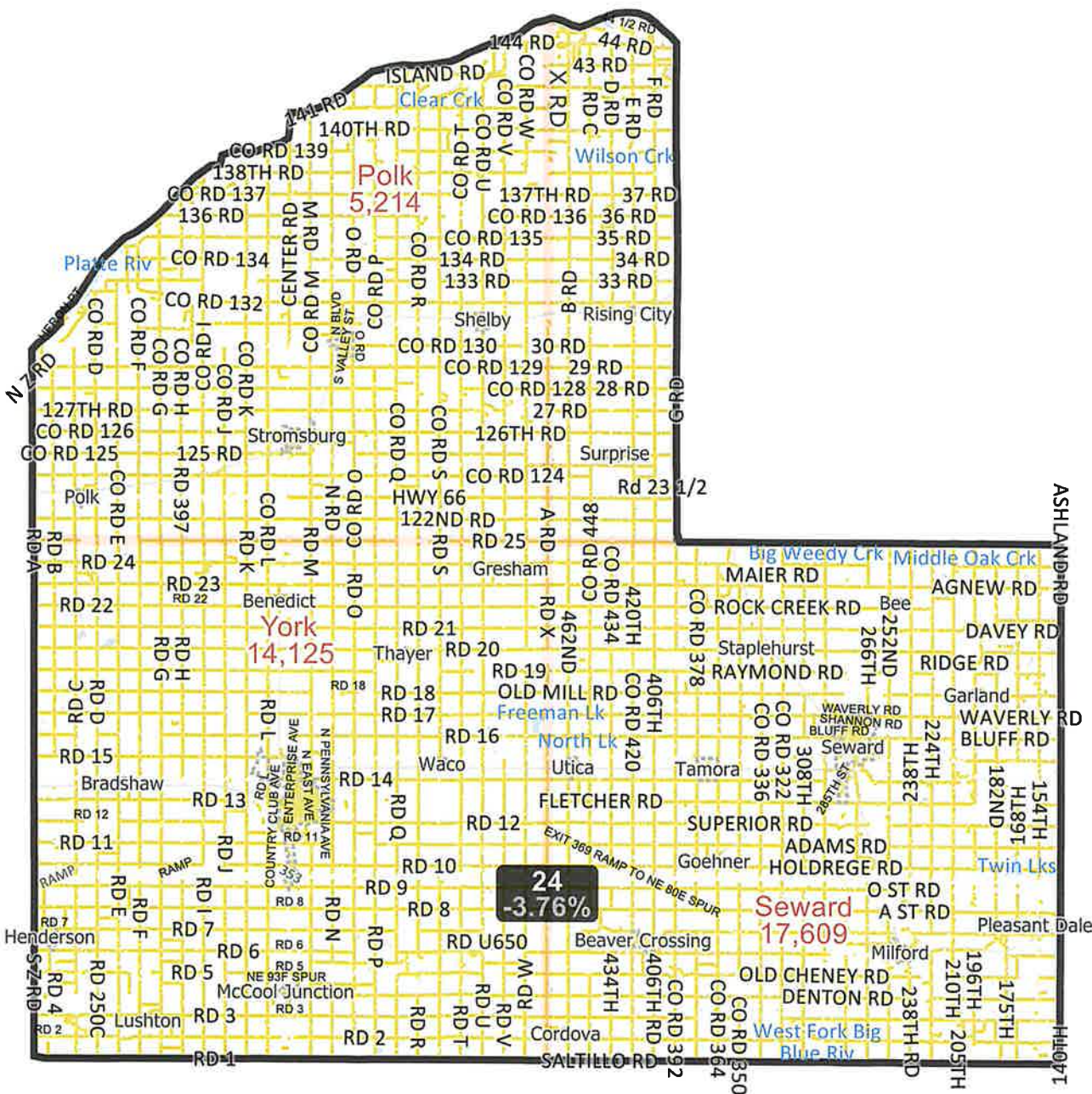
LEG21-39005-23
 U.S. Bureau of the Census
 (Population Data), 2020



Created by - Legislative Research Office GIS
 Source - U.S. Census Bureau
 Date - September 24, 2021

Nebraska Legislative District 24 - LB3 (2021)

LEG21-39005-24



District 24 Statistics

Field	Value
District	24
Population	38526
Deviation	-1,505
% Deviation	-3.76%
18+_Pop	29586
% 18+_Pop	76.79%
18+_Wht	27673
% 18+_Wht	93.53%
H18+_Pop	1059
% H18+_Pop	3.58%
18+_Blk	222
% 18+_Blk	0.75%
18+_WhtBlk	68
% 18+_WhtBlk	0.23%
18+_Ind	122
% 18+_Ind	0.41%
18+_Asn	130
% 18+_Asn	0.44%
18+_Hwn	5
% 18+_Hwn	0.02%
18+_Oth	496
% 18+_Oth	1.68%

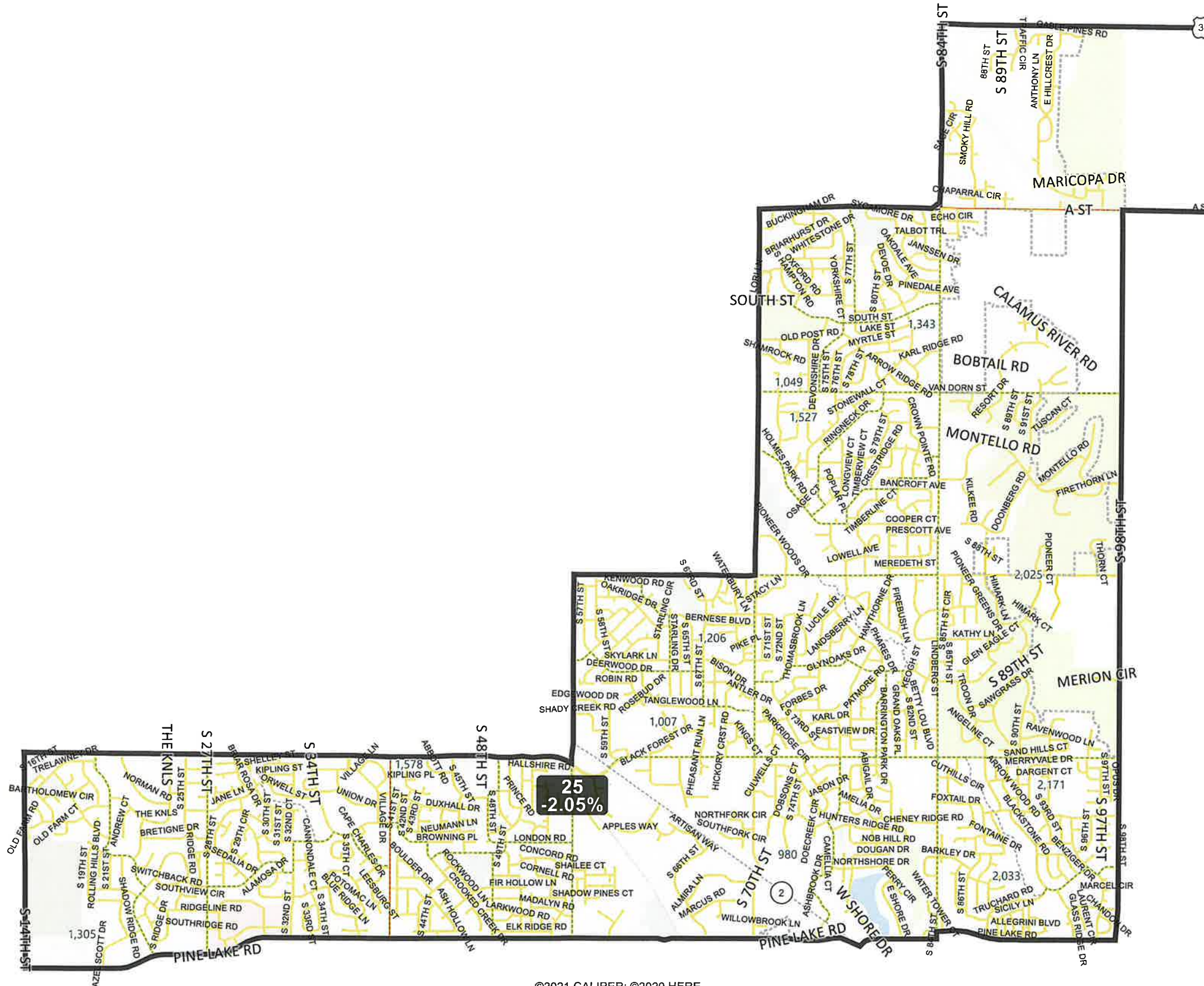
LEG21-39005-24
U.S. Bureau of the Census
(Population Data), 2020



Created by - Legislative Research Office GIS
Source - U.S. Census Bureau
Date - September 24, 2021

Nebraska Legislative District 25 - LB3 (2021)

LEG21-39005-25



©2021 CALIPER; ©2020 HERE

District 25 Statistics

Field	Value
District	25
Population	39209
Deviation	-822
% Deviation	-2.05%
18+_Pop	30329
% 18+_Pop	77.35%
18+_Wht	27398
% 18+_Wht	90.34%
H18+_Pop	888
% H18+_Pop	2.93%
18+_Blk	408
% 18+_Blk	1.35%
18+_WhtBlk	125
% 18+_WhtBlk	0.41%
18+_Ind	85
% 18+_Ind	0.28%
18+_Asn	1068
% 18+_Asn	3.52%
18+_Hwn	4
% 18+_Hwn	0.01%
18+_Oth	257
% 18+_Oth	0.85%

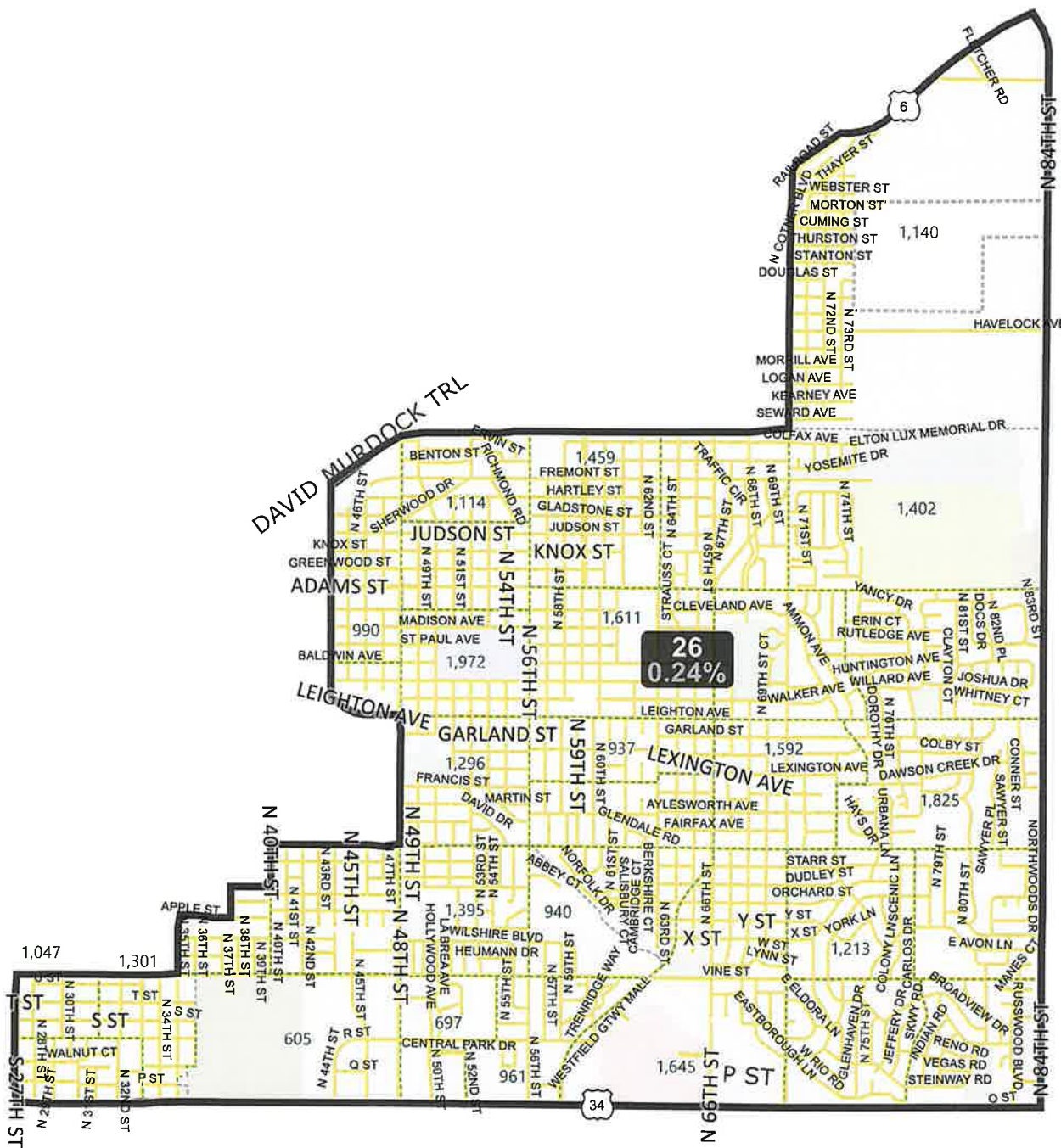
LEG21-39005-25
U.S. Bureau of the Census (Population Data), 2020



Created by - Legislative Research Office GIS
Source - U.S. Census Bureau
Date - September 24 2021

Nebraska Legislative District 26 - LB3 (2021)

LEG21-39005-26



District 26 Statistics

Field	Value
District	26
Population	40127
Deviation	96
% Deviation	0.24%
18+_Pop	31534
% 18+_Pop	78.59%
18+_Wht	26085
% 18+_Wht	82.72%
H18+_Pop	2297
% H18+_Pop	7.28%
18+_Blk	1193
% 18+_Blk	3.78%
18+_WhtBlk	275
% 18+_WhtBlk	0.87%
18+_Ind	264
% 18+_Ind	0.84%
18+_Asn	1124
% 18+_Asn	3.56%
18+_Hwn	25
% 18+_Hwn	0.08%
18+_Oth	1037
% 18+_Oth	3.29%

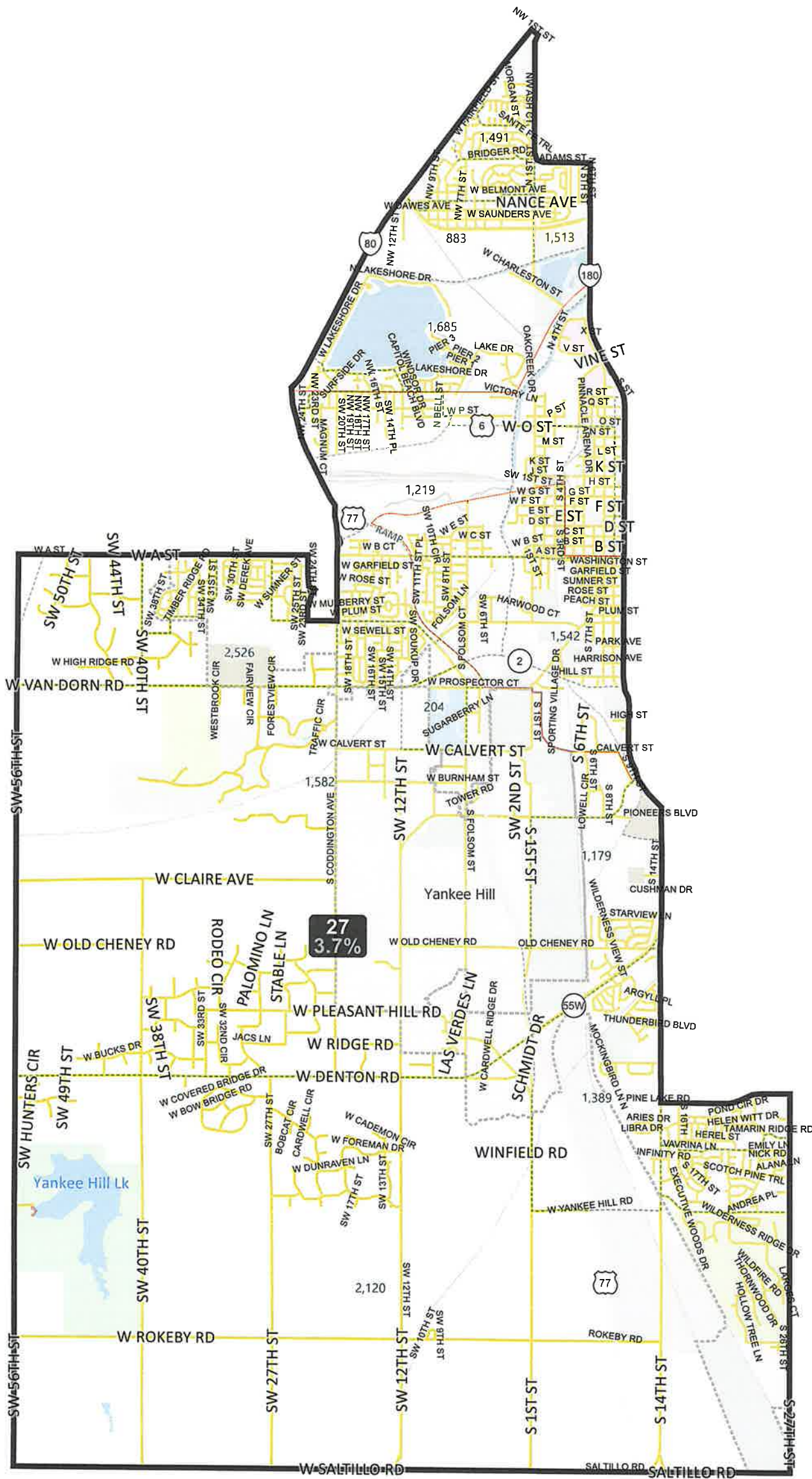
LEG21-39005-26
 U.S. Bureau of the Census
 (Population Data), 2020



Created by - Legislative Research Office GIS
 Source - U.S. Census Bureau
 Date - September 24, 2021

Nebraska Legislative District 27 - LB3 (2021)

LEG21-39005-27



©2021 CALIPER; ©2020 HERE

District 27 Statistics

Field	Value
District	27
Population	41511
Deviation	1,480
% Deviation	3.7%
18+_Pop	31725
% 18+_Pop	76.43%
18+_Wht	23630
% 18+_Wht	74.48%
H18+_Pop	3680
% H18+_Pop	11.6%
18+_Blk	2069
% 18+_Blk	6.52%
18+_WhtBlk	224
% 18+_WhtBlk	0.71%
18+_Ind	403
% 18+_Ind	1.27%
18+_Asn	1612
% 18+_Asn	5.08%
18+_Hwn	25
% 18+_Hwn	0.08%
18+_Oth	1888
% 18+_Oth	5.95%

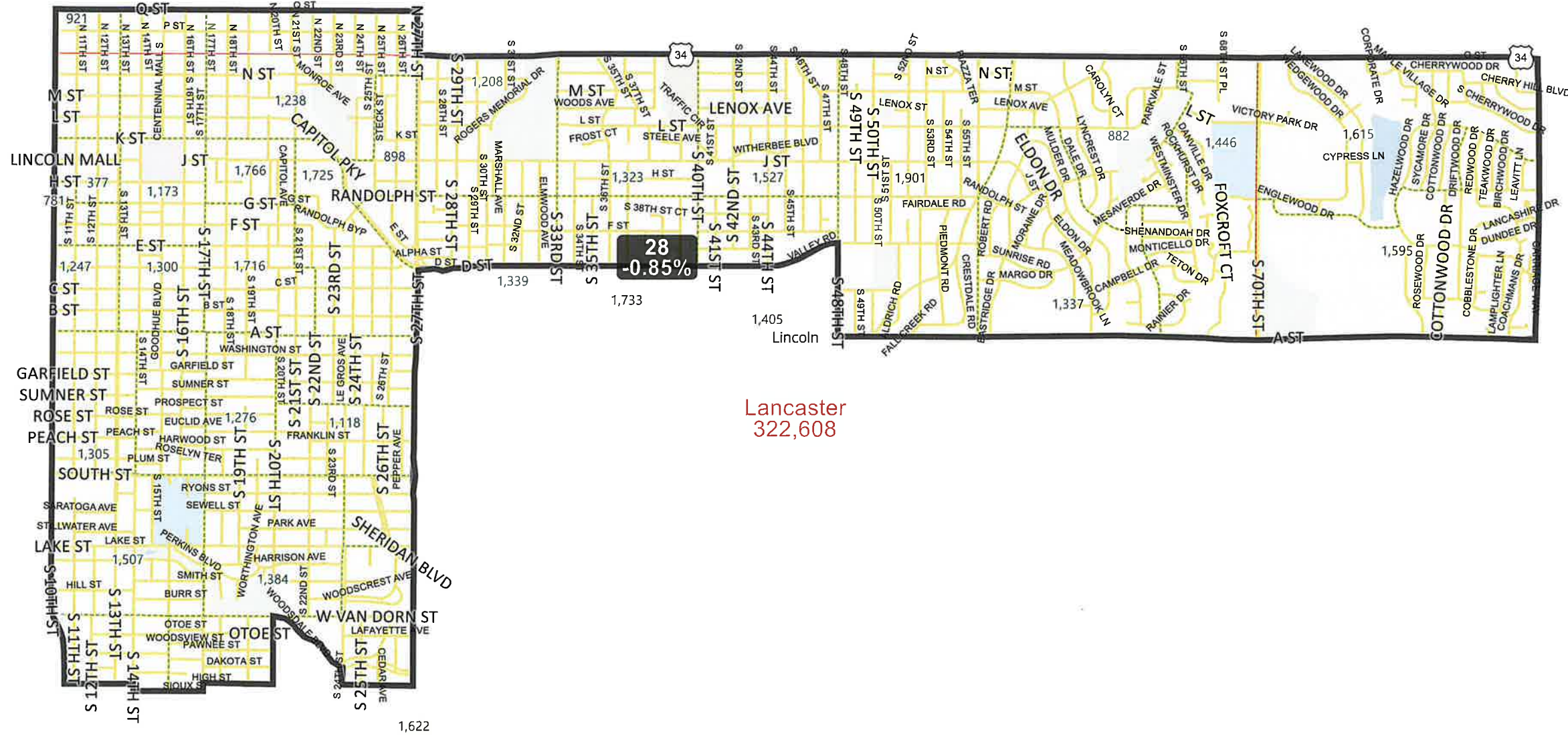
LEG21-39005-27
 U.S. Bureau of the Census
 (Population Data), 2020



Created by - Legislative Research Office GIS
 Source - U.S. Census Bureau
 Date - September 24, 2021

Nebraska Legislative District 28 - LB3 (2021)

LEG21-39005-28



District 28 Statistics

Field	Value
District	28
Population	39692
Deviation	-339
% Deviation	-0.85%
18+_Pop	31436
% 18+_Pop	79.2%
18+_Wht	24336
% 18+_Wht	77.41%
H18+_Pop	2701
% H18+_Pop	8.59%
18+_Blk	1821
% 18+_Blk	5.79%
18+_WhtBlk	306
% 18+_WhtBlk	0.97%
18+_Ind	373
% 18+_Ind	1.19%
18+_Asn	1473
% 18+_Asn	4.69%
18+_Hwn	38
% 18+_Hwn	0.12%
18+_Oth	1306
% 18+_Oth	4.15%

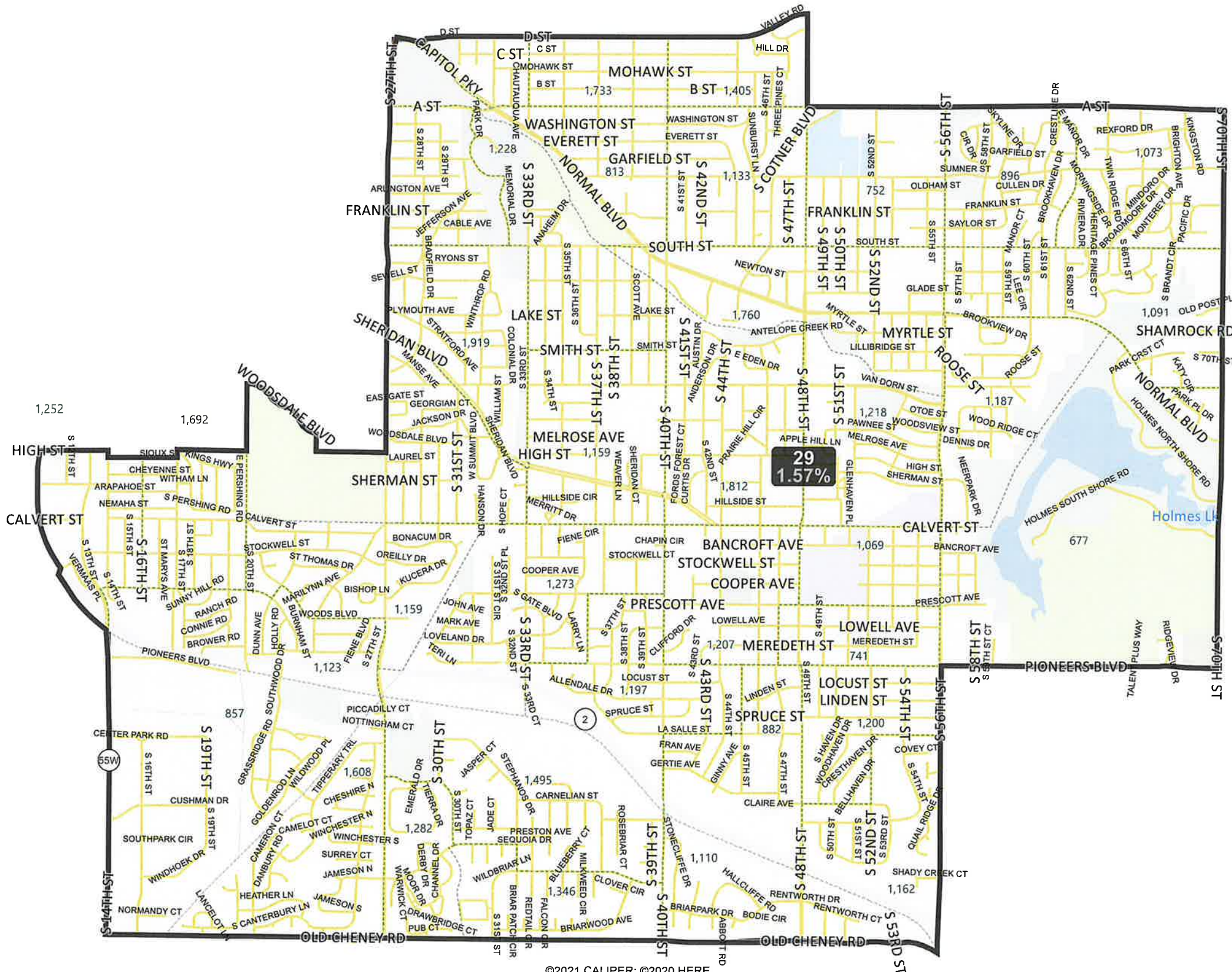
LEG21-39005-28
U.S. Bureau of the Census (Population Data), 2020



Created by - Legislative Research Office GIS
Source - U.S. Census Bureau
Date - September 24 2021

Nebraska Legislative District 29 - LB3 (2021)

LEG21-39005-29



©2021 CALIPER; ©2020 HERE

District 29 Statistics

Field	Value
District	29
Population	40661
Deviation	630
% Deviation	1.57%
18+_Pop	31944
% 18+_Pop	78.56%
18+_Wht	27793
% 18+_Wht	87.01%
H18+_Pop	1690
% H18+_Pop	5.29%
18+_Blk	879
% 18+_Blk	2.75%
18+_WhtBlk	229
% 18+_WhtBlk	0.72%
18+_Ind	208
% 18+_Ind	0.65%
18+_Asn	671
% 18+_Asn	2.1%
18+_Hwn	33
% 18+_Hwn	0.1%
18+_Oth	734
% 18+_Oth	2.3%

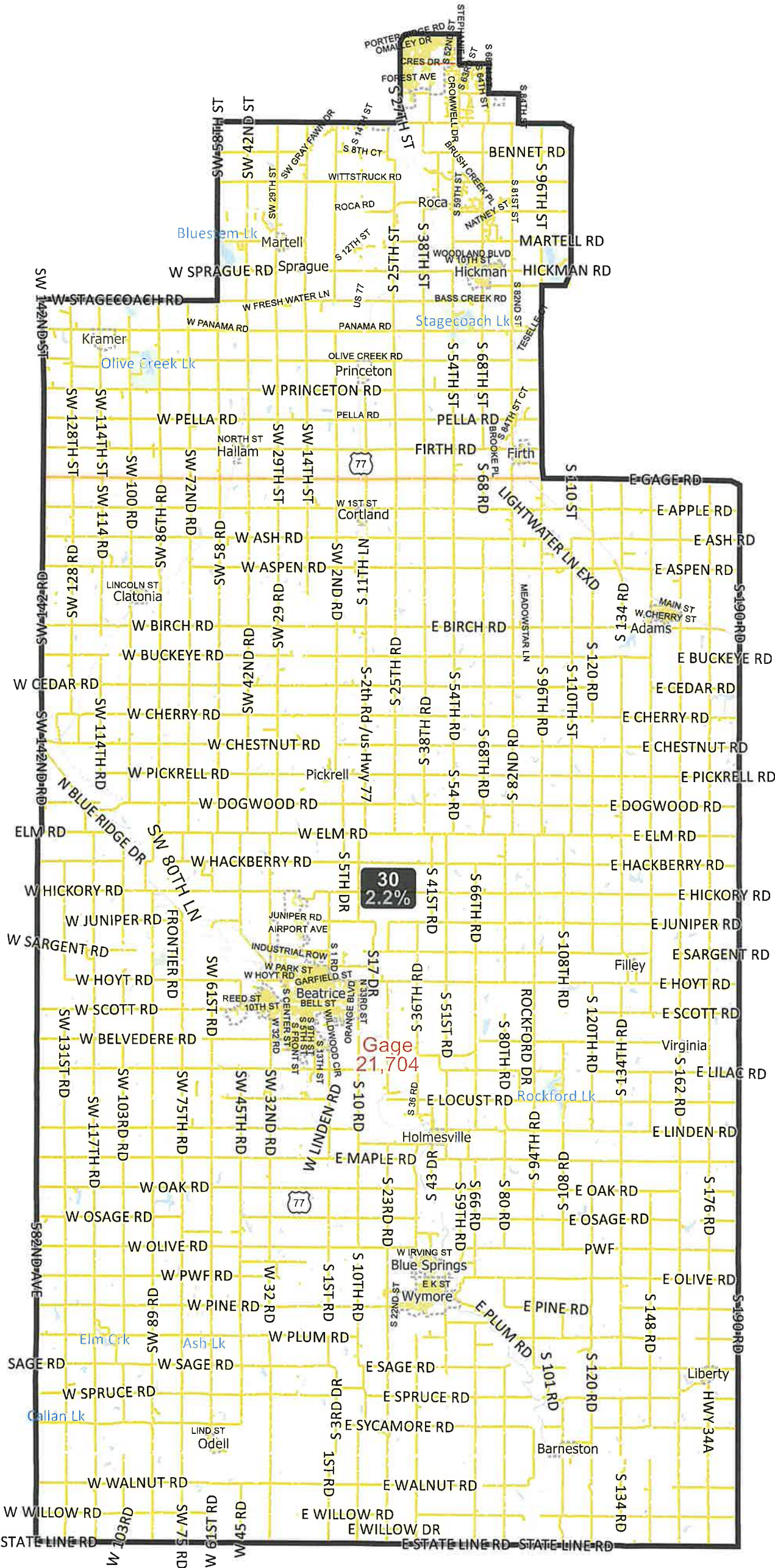
LEG21-39005-29
U.S. Bureau of the Census (Population Data), 2020



Created by - Legislative Research Office GIS
Source - U.S. Census Bureau
Date - September 24 2021

Nebraska Legislative District 30 - LB3 (2021)

LEG21-39005-30



©2021 CALIPER; ©2020 HERE

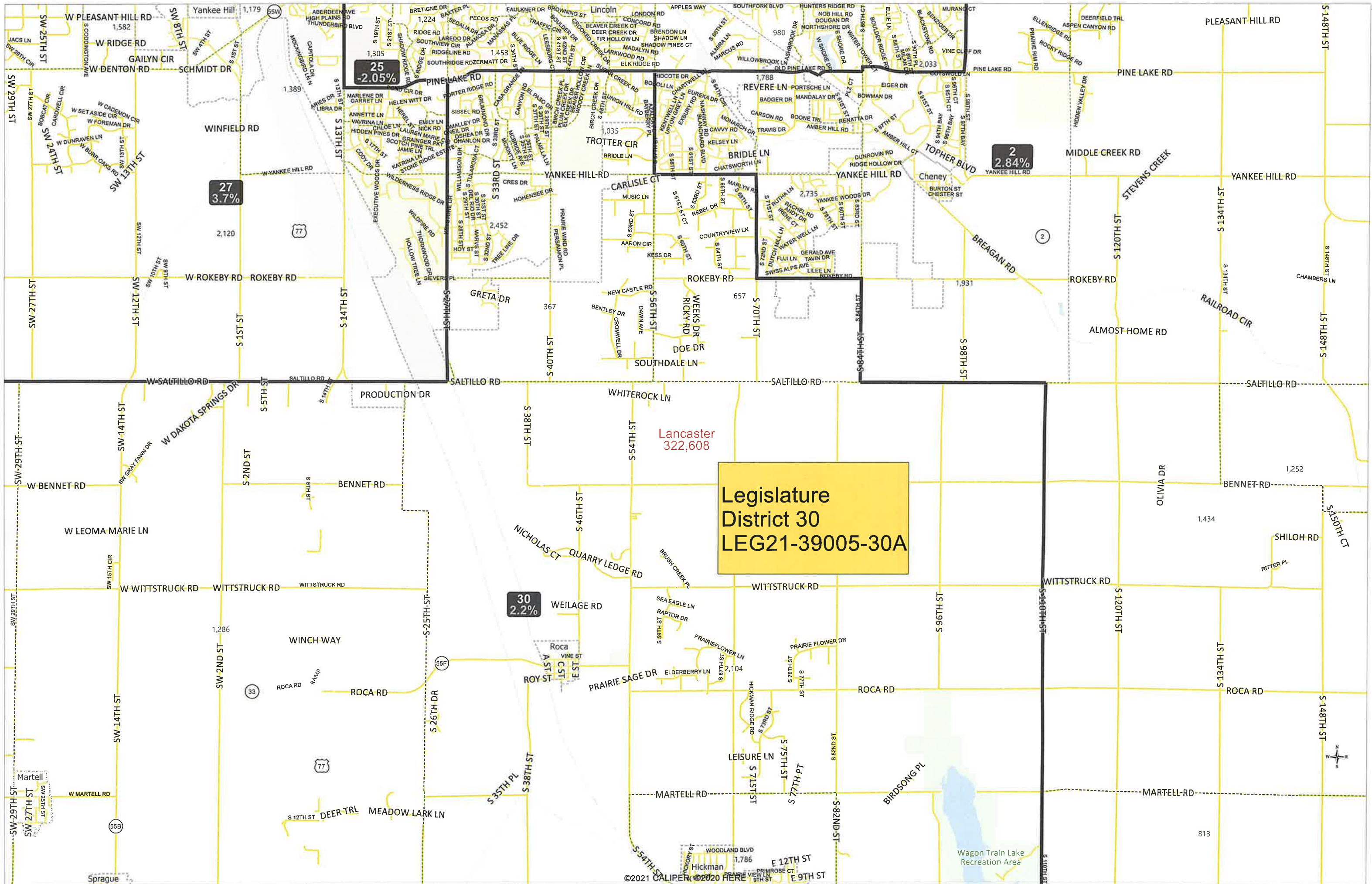
District 30 Statistics

Field	Value
District	30
Population	40911
Deviation	880
% Deviation	2.2%
18+_Pop	30554
% 18+_Pop	74.68%
18+_Wht	28434
% 18+_Wht	93.06%
H18+_Pop	719
% H18+_Pop	2.35%
18+_Blk	256
% 18+_Blk	0.84%
18+_WhtBlk	101
% 18+_WhtBlk	0.33%
18+_Ind	76
% 18+_Ind	0.25%
18+_Asn	523
% 18+_Asn	1.71%
18+_Hwn	7
% 18+_Hwn	0.02%
18+_Oth	250
% 18+_Oth	0.82%

LEG21-39005-30
U.S. Bureau of the Census
(Population Data), 2020

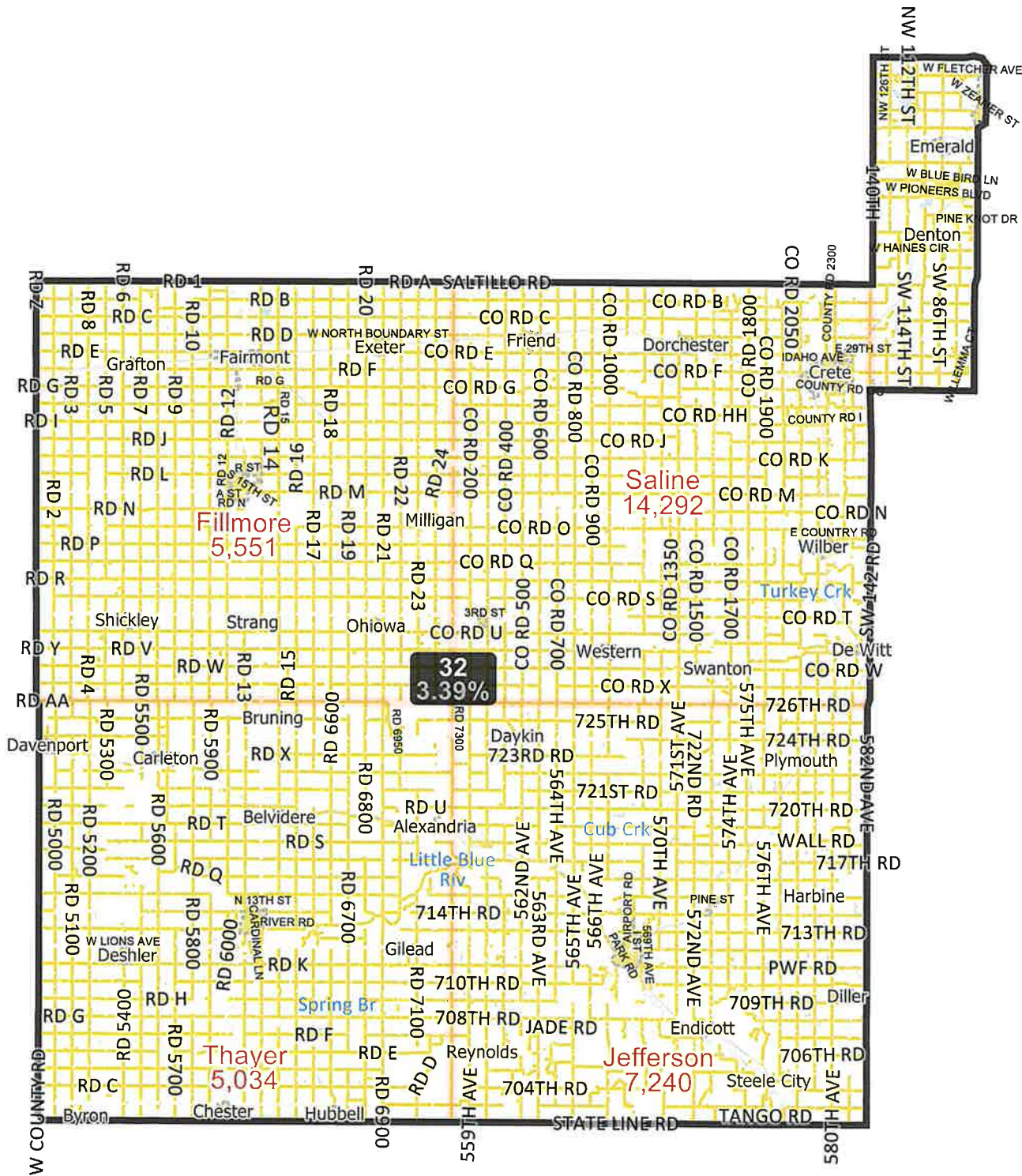


Created by - Legislative Research Office GIS
Source - U.S. Census Bureau
Date - September 24, 2021



Nebraska Legislative District 32 - LB3 (2021)

LEG21-39005-32



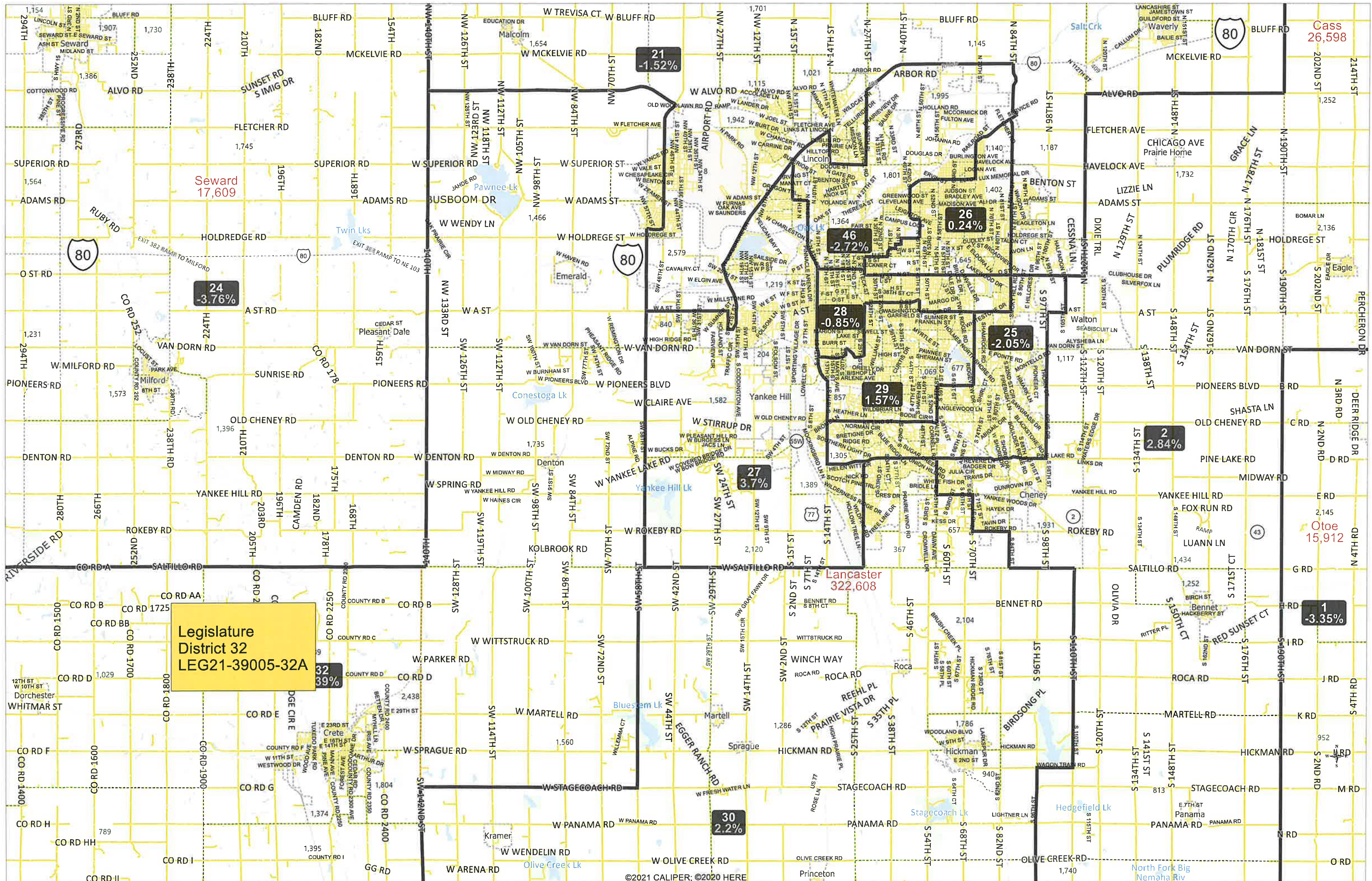
District 32 Statistics

Field	Value
District	32
Population	41387
Deviation	1,356
% Deviation	3.39%
18+_Pop	30893
% 18+_Pop	74.64%
18+_Wht	26333
% 18+_Wht	85.24%
H18+_Pop	3377
% H18+_Pop	10.93%
18+_Blk	389
% 18+_Blk	1.26%
18+_WhtBlk	71
% 18+_WhtBlk	0.23%
18+_Ind	255
% 18+_Ind	0.83%
18+_Asn	346
% 18+_Asn	1.12%
18+_Hwn	35
% 18+_Hwn	0.11%
18+_Oth	1835
% 18+_Oth	5.94%

LEG21-39005-32
 U.S. Bureau of the Census
 (Population Data), 2020



Created by - Legislative Research Office GIS
 Source - U.S. Census Bureau
 Date - September 24, 2021



**Legislature
District 32
LEG21-39005-32A**

Seward
17,609

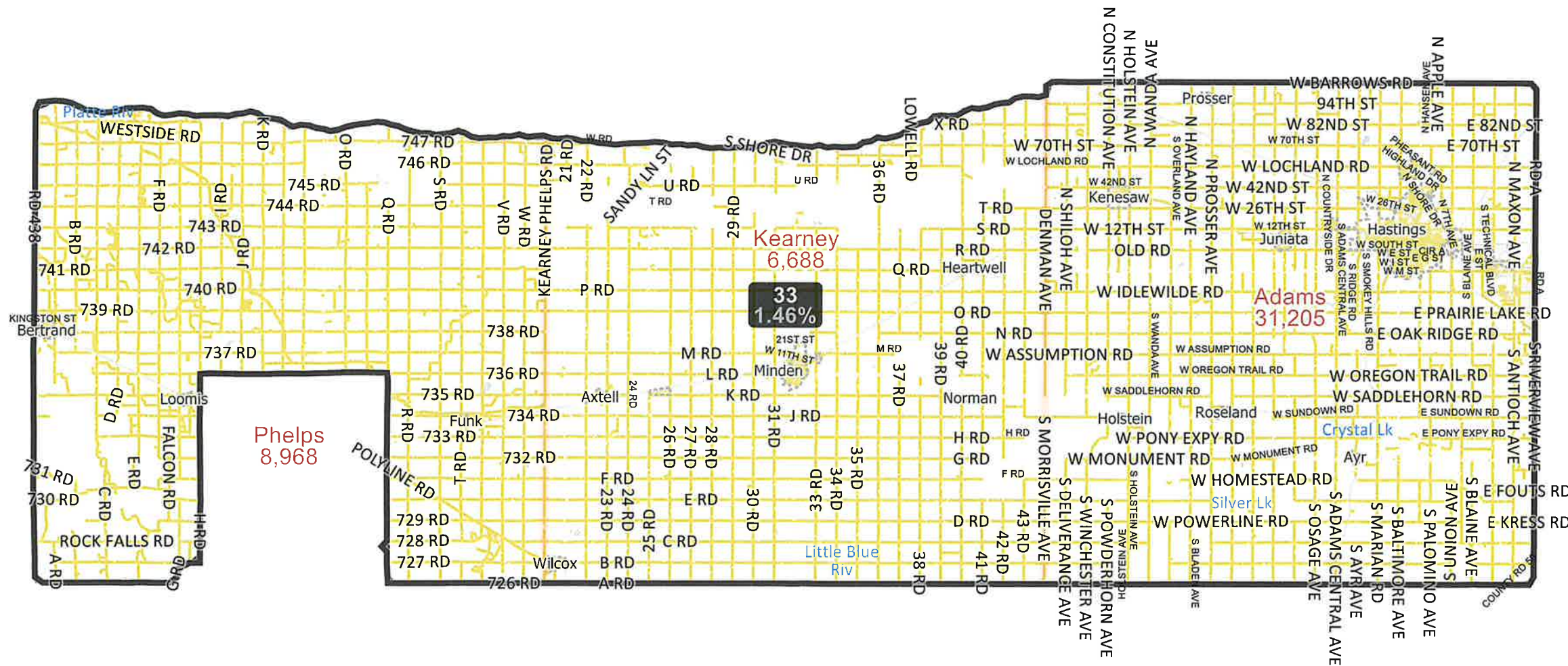
Cass
26,598

Otoe
15,912

Lancaster
322,608

Nebraska Legislative District 33 - LB3 (2021)

LEG21-39005-33

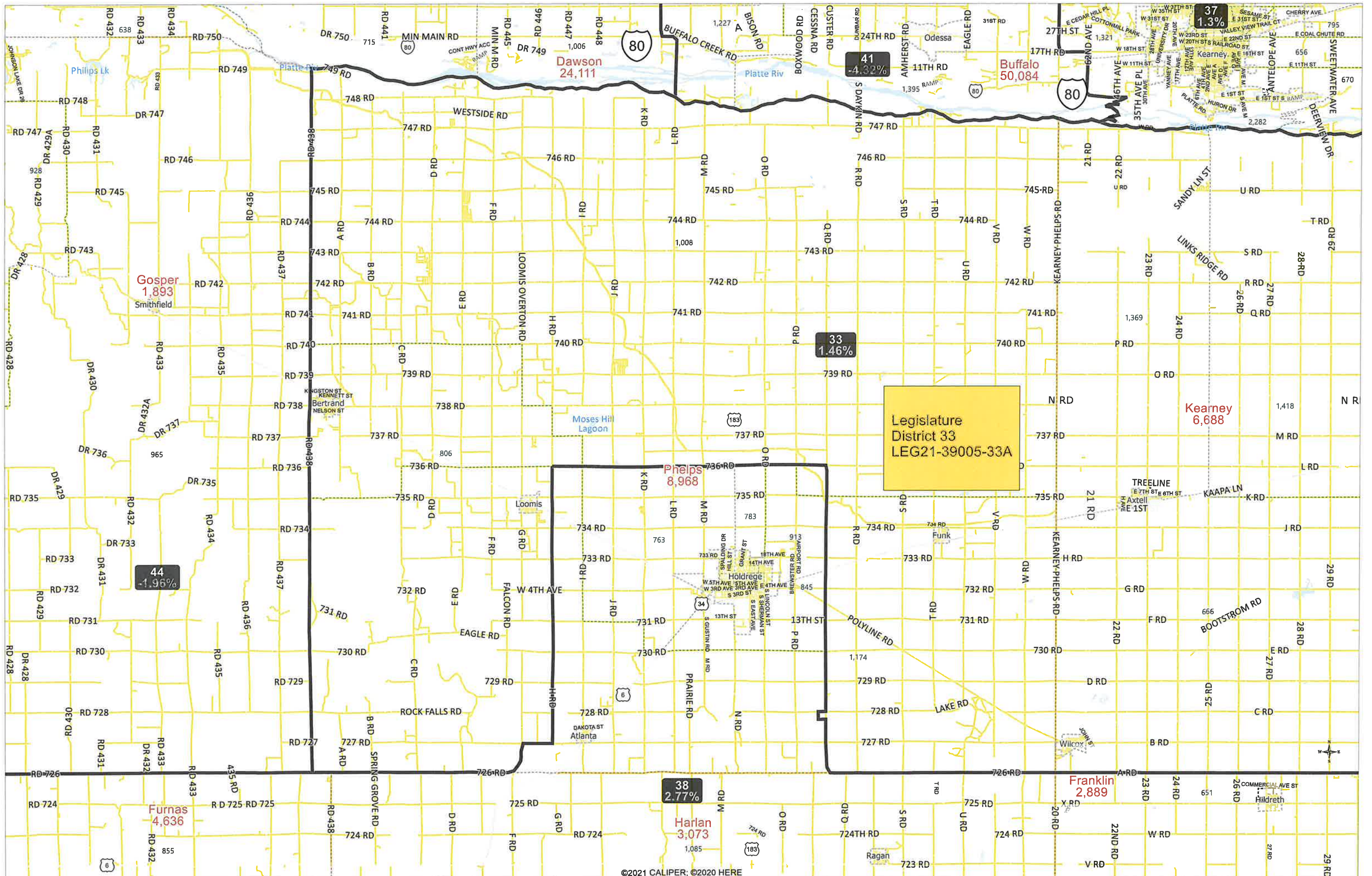


District 33 Statistics	
Field	Value
District	33
Population	40614
Deviation	583
% Deviation	1.46%
18+_Pop	30891
% 18+_Pop	76.06%
18+_Wht	27476
% 18+_Wht	88.95%
H18+_Pop	2550
% H18+_Pop	8.25%
18+_Blk	204
% 18+_Blk	0.66%
18+_WhtBlk	79
% 18+_WhtBlk	0.26%
18+_Ind	153
% 18+_Ind	0.5%
18+_Asn	357
% 18+_Asn	1.16%
18+_Hwn	10
% 18+_Hwn	0.03%
18+_Oth	1199
% 18+_Oth	3.88%

LEG21-39005-33
U.S. Bureau of the Census (Population Data), 2020



Created by - Legislative Research Office GIS
Source - U.S. Census Bureau
Date - September 24 2021



Legislature
District 33
LEG21-39005-33A

Dawson
24,111

Buffalo
50,084

Kearney
6,688

Phelps
8,968

Franklin
2,889

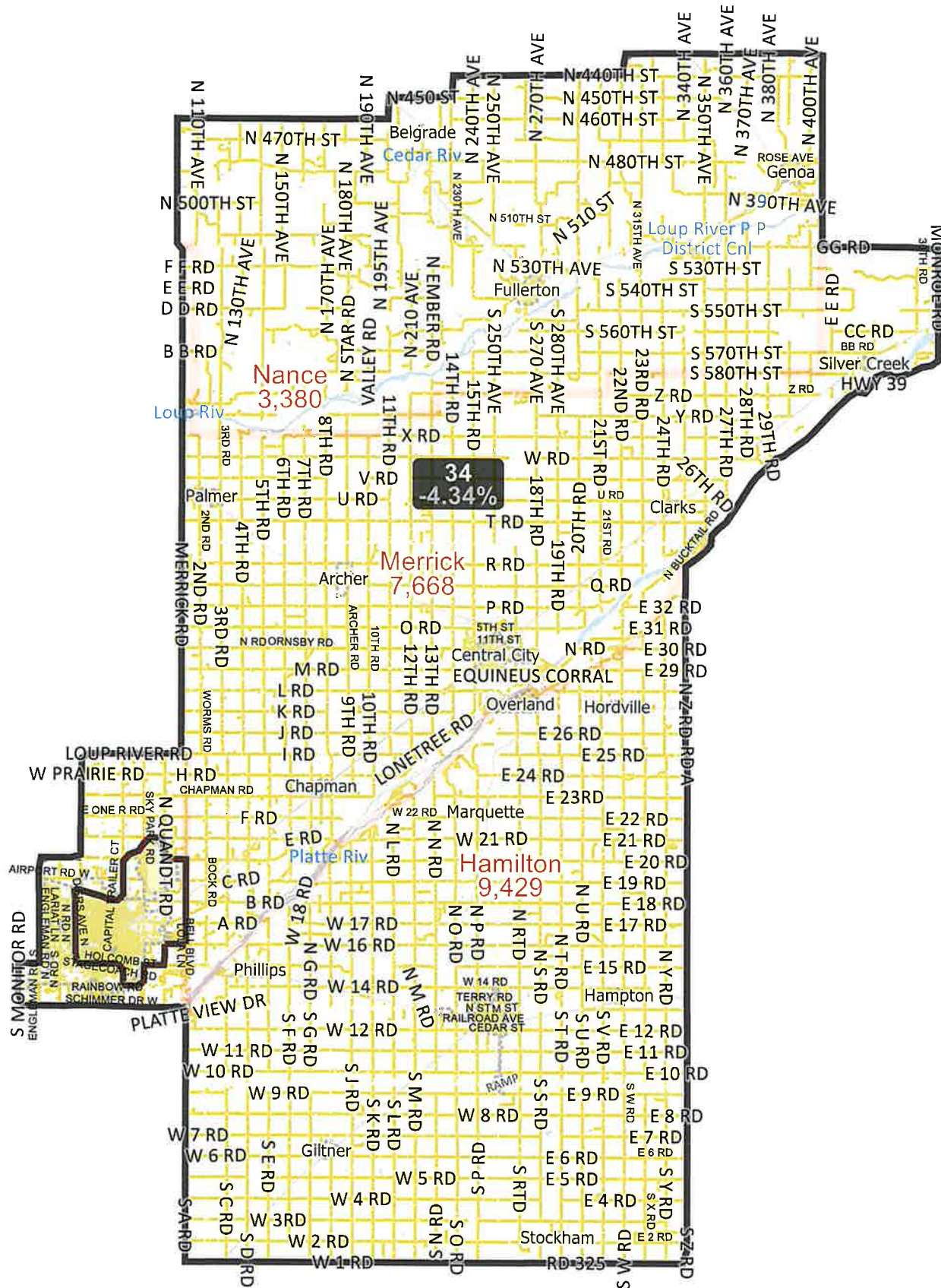
Harlan
3,073

Furnas
4,636

Gosper
1,893

Nebraska Legislative District 34 - LB3 (2021)

LEG21-39005-34



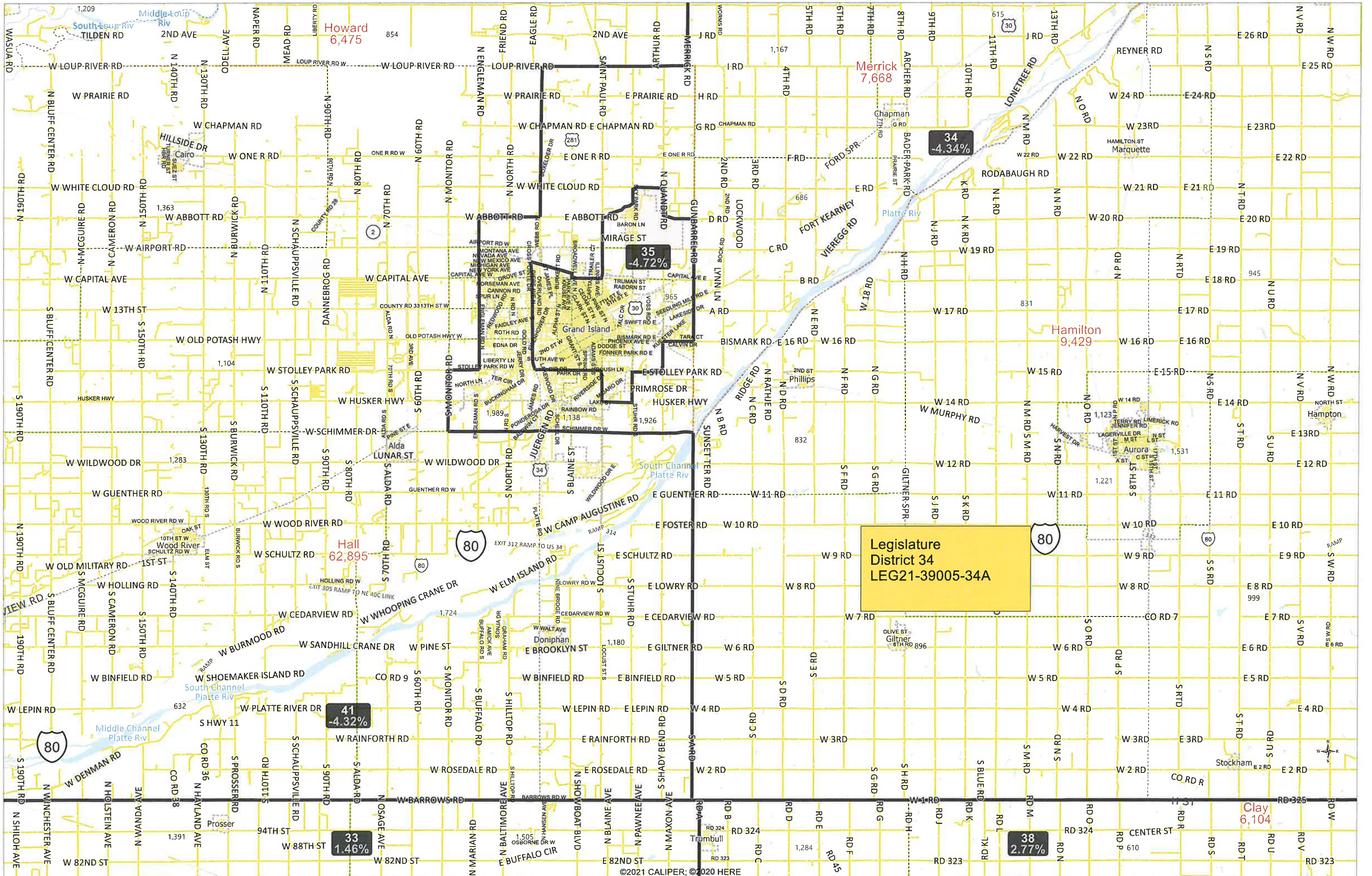
District 34 Statistics

Field	Value
District	34
Population	38295
Deviation	-1,736
% Deviation	-4.34%
18+_Pop	28573
% 18+_Pop	74.61%
18+_Wht	25962
% 18+_Wht	90.86%
H18+_Pop	2023
% H18+_Pop	7.08%
18+_Blk	186
% 18+_Blk	0.65%
18+_WhtBlk	31
% 18+_WhtBlk	0.11%
18+_Ind	144
% 18+_Ind	0.5%
18+_Asn	222
% 18+_Asn	0.78%
18+_Hwn	5
% 18+_Hwn	0.02%
18+_Oth	986
% 18+_Oth	3.45%

LEG21-39005-34
 U.S. Bureau of the Census
 (Population Data), 2020

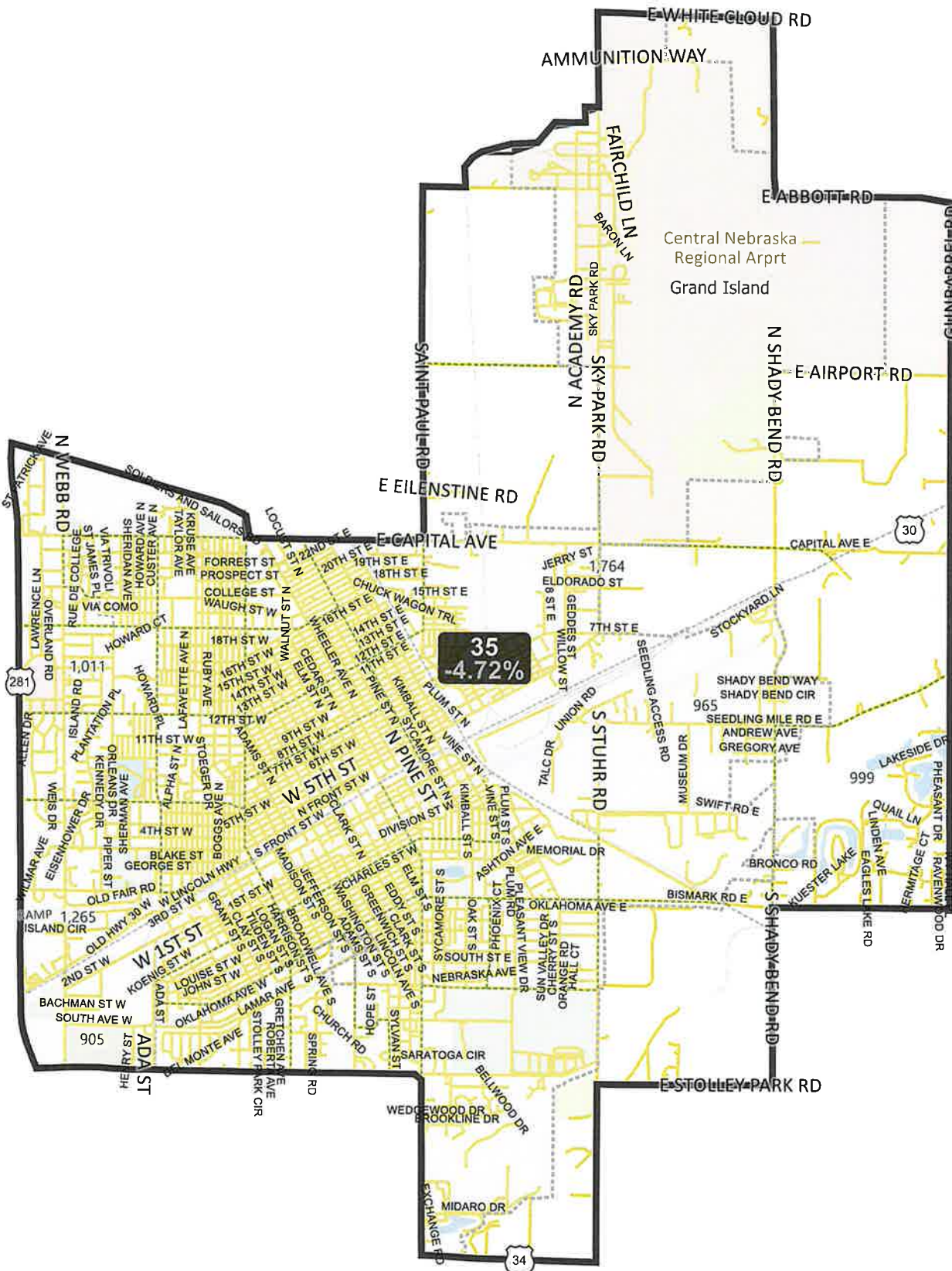


Created by - Legislative Research Office GIS
 Source - U.S. Census Bureau
 Date - September 24, 2021



Nebraska Legislative District 35 - LB3 (2021)

LEG21-39005-35



District 35 Statistics

Field	Value
District	35
Population	38142
Deviation	-1,889
% Deviation	-4.72%
18+_Pop	27572
% 18+_Pop	72.29%
18+_Wht	17464
% 18+_Wht	63.34%
H18+_Pop	9965
% H18+_Pop	36.14%
18+_Blk	1044
% 18+_Blk	3.79%
18+_WhtBlk	71
% 18+_WhtBlk	0.26%
18+_Ind	483
% 18+_Ind	1.75%
18+_Asn	375
% 18+_Asn	1.36%
18+_Hwn	35
% 18+_Hwn	0.13%
18+_Oth	5301
% 18+_Oth	19.23%

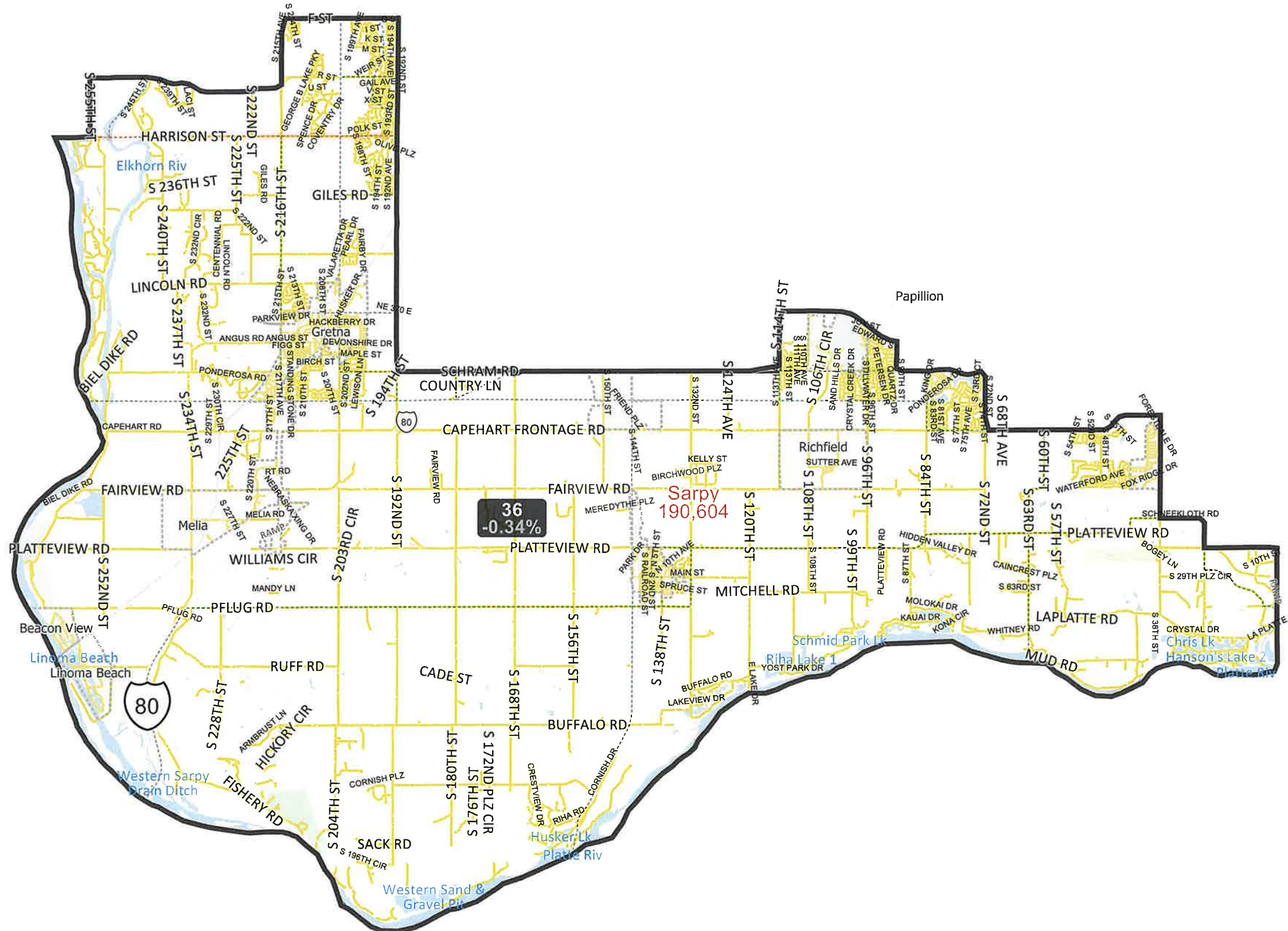
LEG21-39005-35
U.S. Bureau of the Census
(Population Data), 2020



Created by - Legislative Research Office GIS
Source - U.S. Census Bureau
Date - September 24, 2021

Nebraska Legislative District 36 - LB3 (2021)

LEG21-39005-36



©2021 CALIPER; ©2020 HERE

District 36 Statistics

Field	Value
District	36
Population	39895
Deviation	-136
% Deviation	-0.34%
18+_Pop	27026
% 18+_Pop	67.74%
18+_Wht	24288
% 18+_Wht	89.87%
H18+_Pop	994
% H18+_Pop	3.68%
18+_Blk	422
% 18+_Blk	1.56%
18+_WhtBlk	128
% 18+_WhtBlk	0.47%
18+_Ind	77
% 18+_Ind	0.28%
18+_Asn	507
% 18+_Asn	1.88%
18+_Hwn	23
% 18+_Hwn	0.09%
18+_Oth	283
% 18+_Oth	1.05%

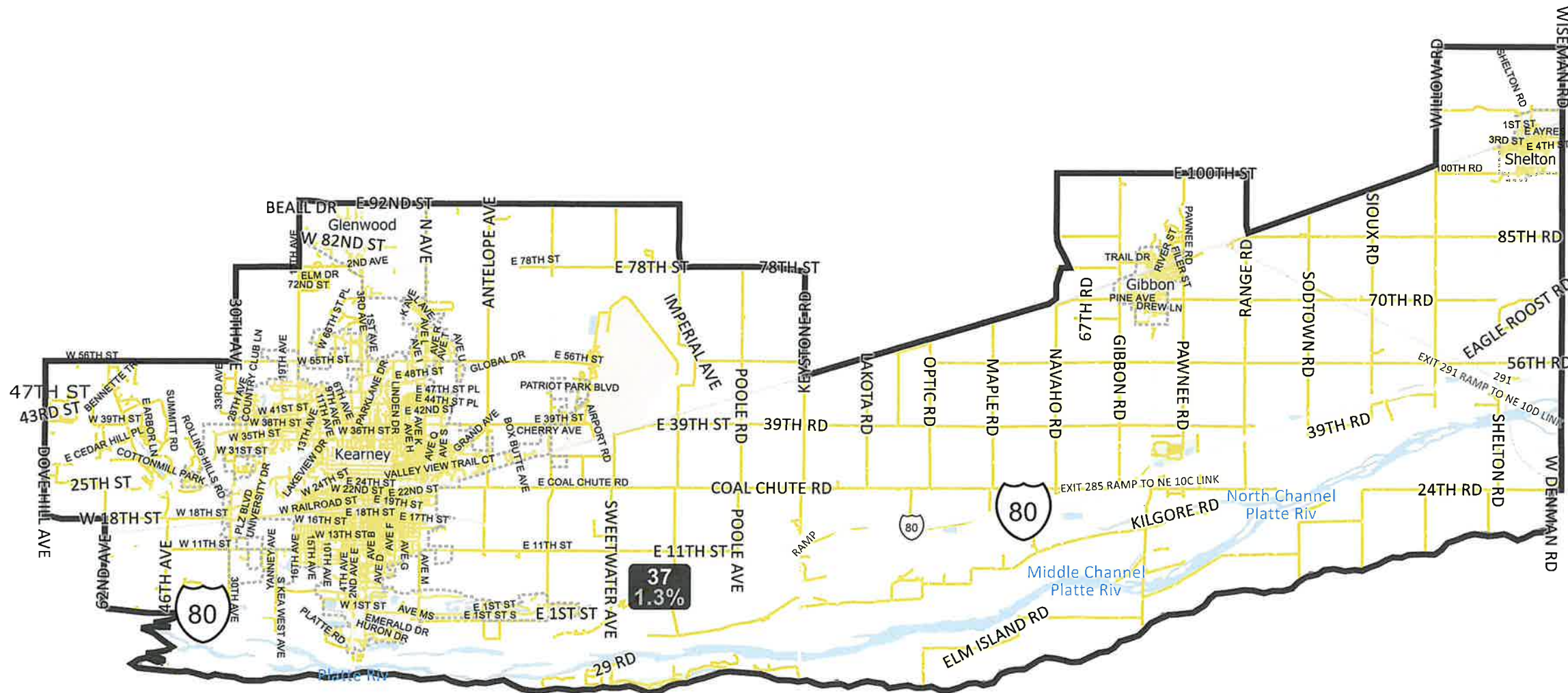
LEG21-39005-36
U.S. Bureau of the Census (Population Data), 2020



Created by - Legislative Research Office GIS
Source - U.S. Census Bureau
Date - September 24 2021

Nebraska Legislative District 37 - LB3 (2021)

LEG21-39005-37



District 37 Statistics	
Field	Value
District	37
Population	40552
Deviation	521
% Deviation	1.3%
18+_Pop	31106
% 18+_Pop	76.71%
18+_Wht	26917
% 18+_Wht	86.53%
H18+_Pop	3042
% H18+_Pop	9.78%
18+_Blk	439
% 18+_Blk	1.41%
18+_WhtBlk	79
% 18+_WhtBlk	0.25%
18+_Ind	179
% 18+_Ind	0.58%
18+_Asn	568
% 18+_Asn	1.83%
18+_Hwn	24
% 18+_Hwn	0.08%
18+_Oth	1484
% 18+_Oth	4.77%

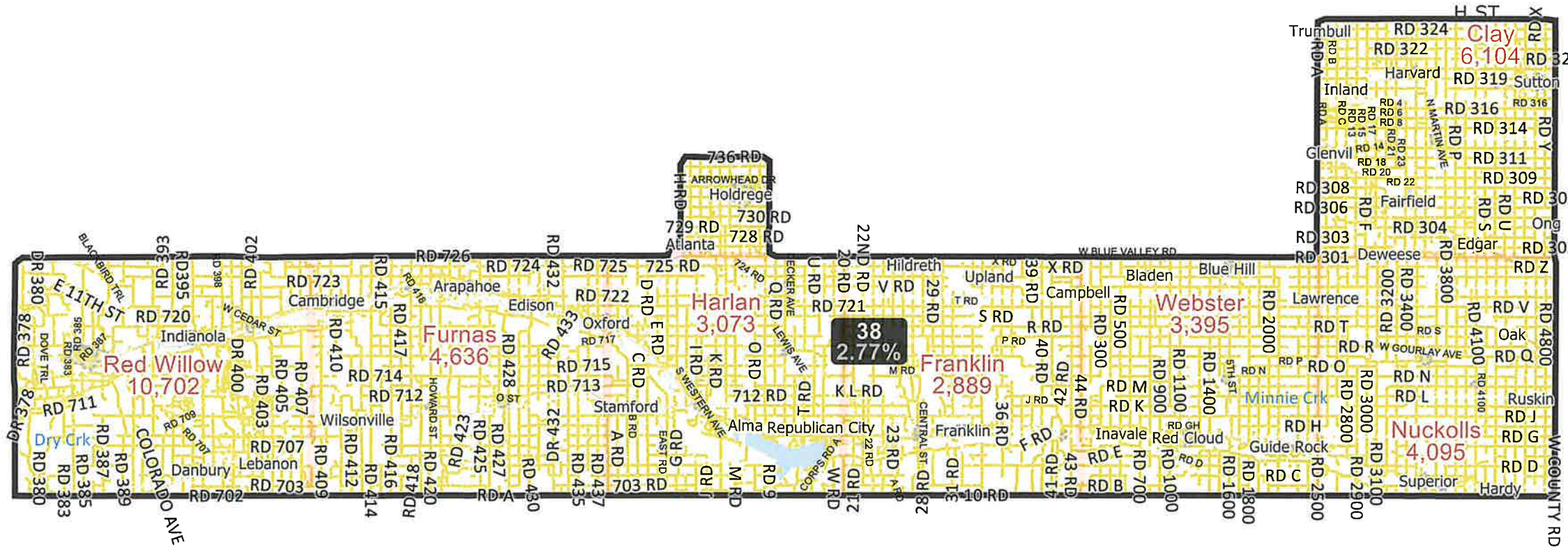
LEG21-39005-37
U.S. Bureau of the Census (Population Data), 2020



Created by - Legislative Research Office GIS
Source - U.S. Census Bureau
Date - September 24 2021

Nebraska Legislative District 38 - LB3 (2021)

LEG21-39005-38

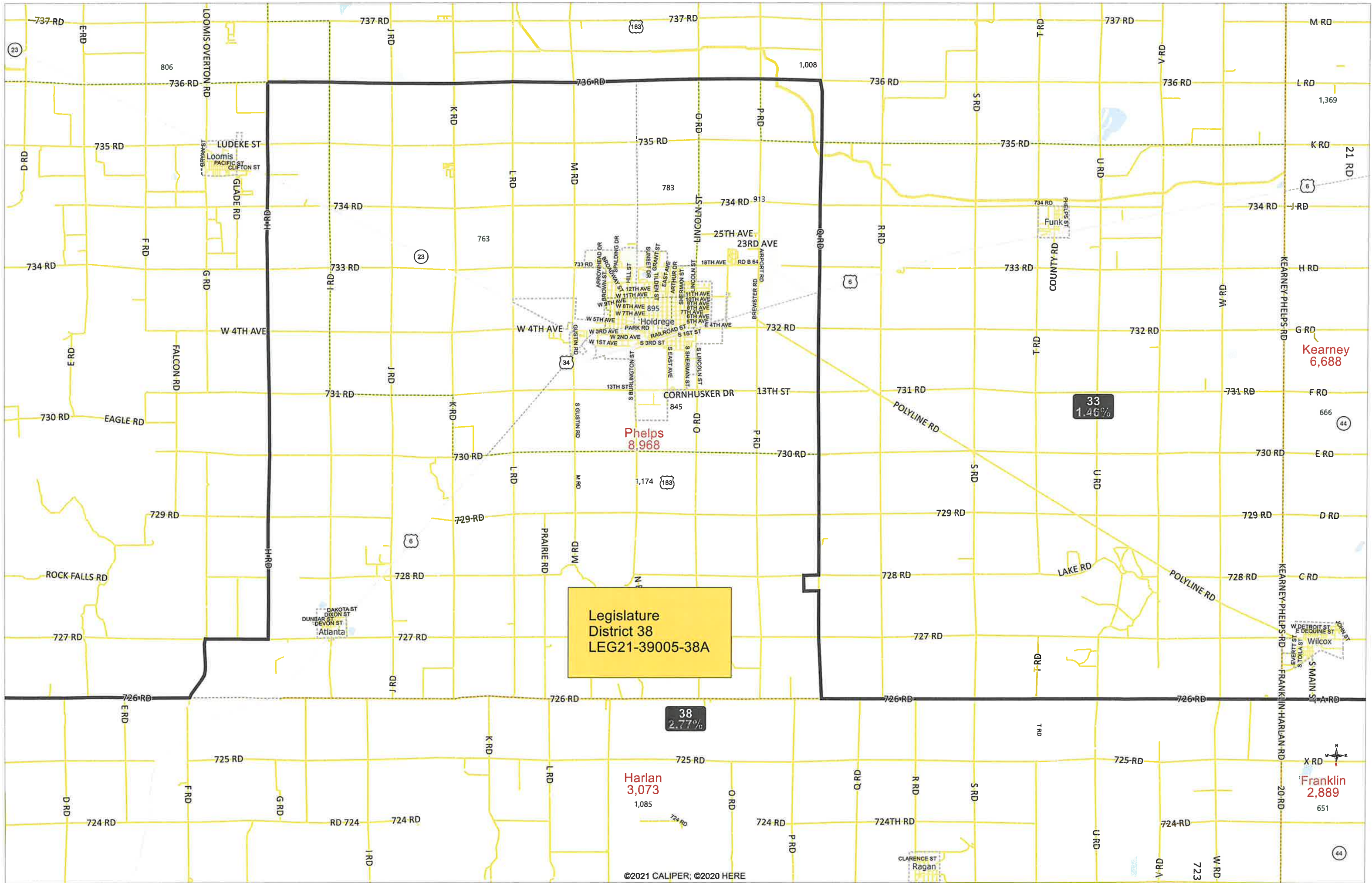


District 38 Statistics	
Field	Value
District	38
Population	41141
Deviation	1,110
% Deviation	2.77%
18+_Pop	31951
% 18+_Pop	77.66%
18+_Wht	29898
% 18+_Wht	93.57%
H18+_Pop	1326
% H18+_Pop	4.15%
18+_Blk	149
% 18+_Blk	0.47%
18+_WhtBlk	58
% 18+_WhtBlk	0.18%
18+_Ind	140
% 18+_Ind	0.44%
18+_Asn	92
% 18+_Asn	0.29%
18+_Hwn	12
% 18+_Hwn	0.04%
18+_Oth	573
% 18+_Oth	1.79%

LEG21-39005-38
U.S. Bureau of the Census (Population Data), 2020



Created by - Legislative Research Office GIS
Source - U.S. Census Bureau
Date - September 24 2021



Legislature
District 38
LEG21-39005-38A

Phelps
8,968

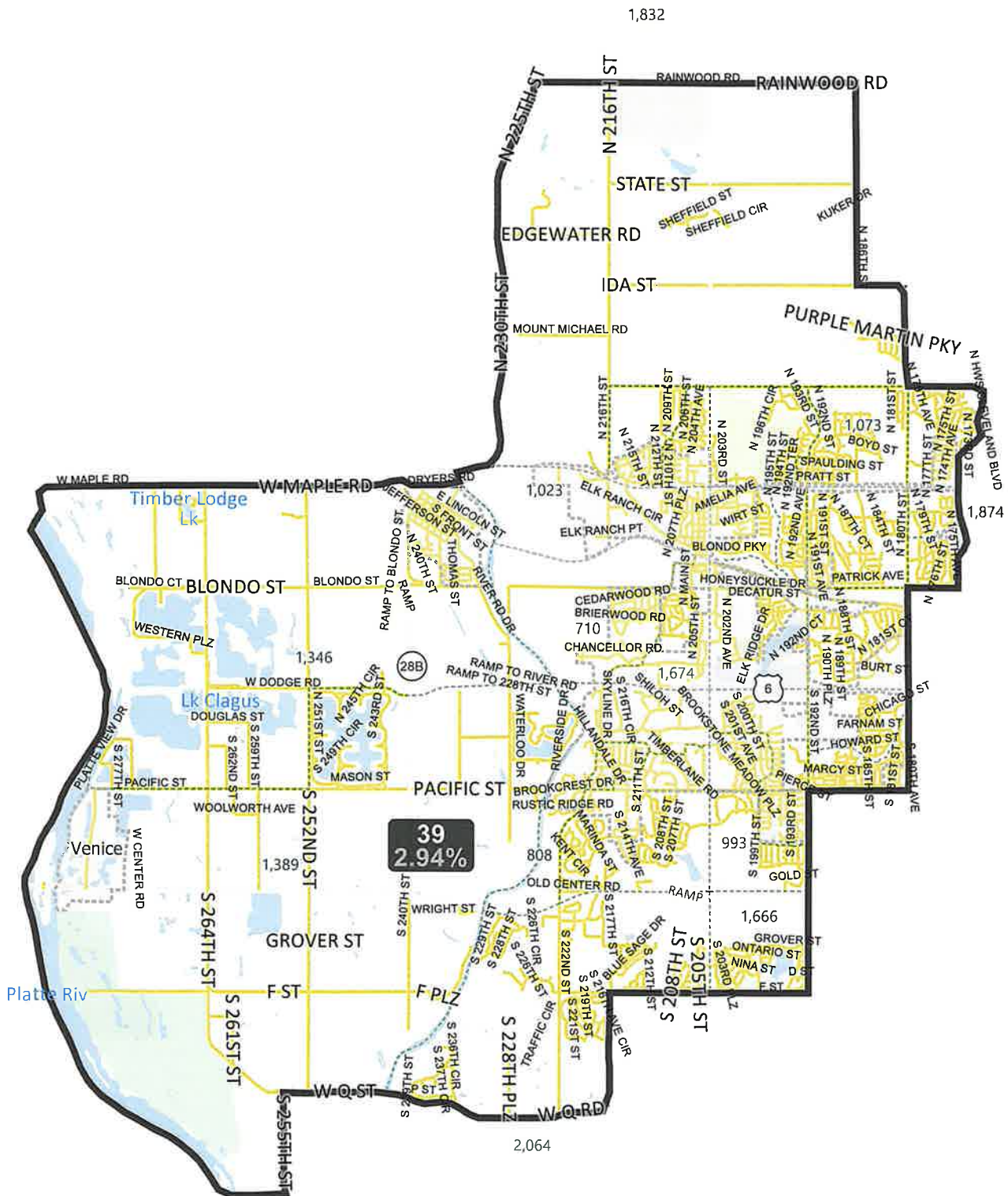
Kearney
6,688

Harlan
3,073

Franklin
2,889

Nebraska Legislative District 39 - LB3 (2021)

LEG21-39005-39



©2021 CALIPER; ©2020 HERE

District 39 Statistics

Field	Value
District	39
Population	41208
Deviation	1,177
% Deviation	2.94%
18+_Pop	28466
% 18+_Pop	69.08%
18+_Wht	25345
% 18+_Wht	89.04%
H18+_Pop	916
% H18+_Pop	3.22%
18+_Blk	291
% 18+_Blk	1.02%
18+_WhtBlk	88
% 18+_WhtBlk	0.31%
18+_Ind	69
% 18+_Ind	0.24%
18+_Asn	1290
% 18+_Asn	4.53%
18+_Hwn	15
% 18+_Hwn	0.05%
18+_Oth	304
% 18+_Oth	1.07%

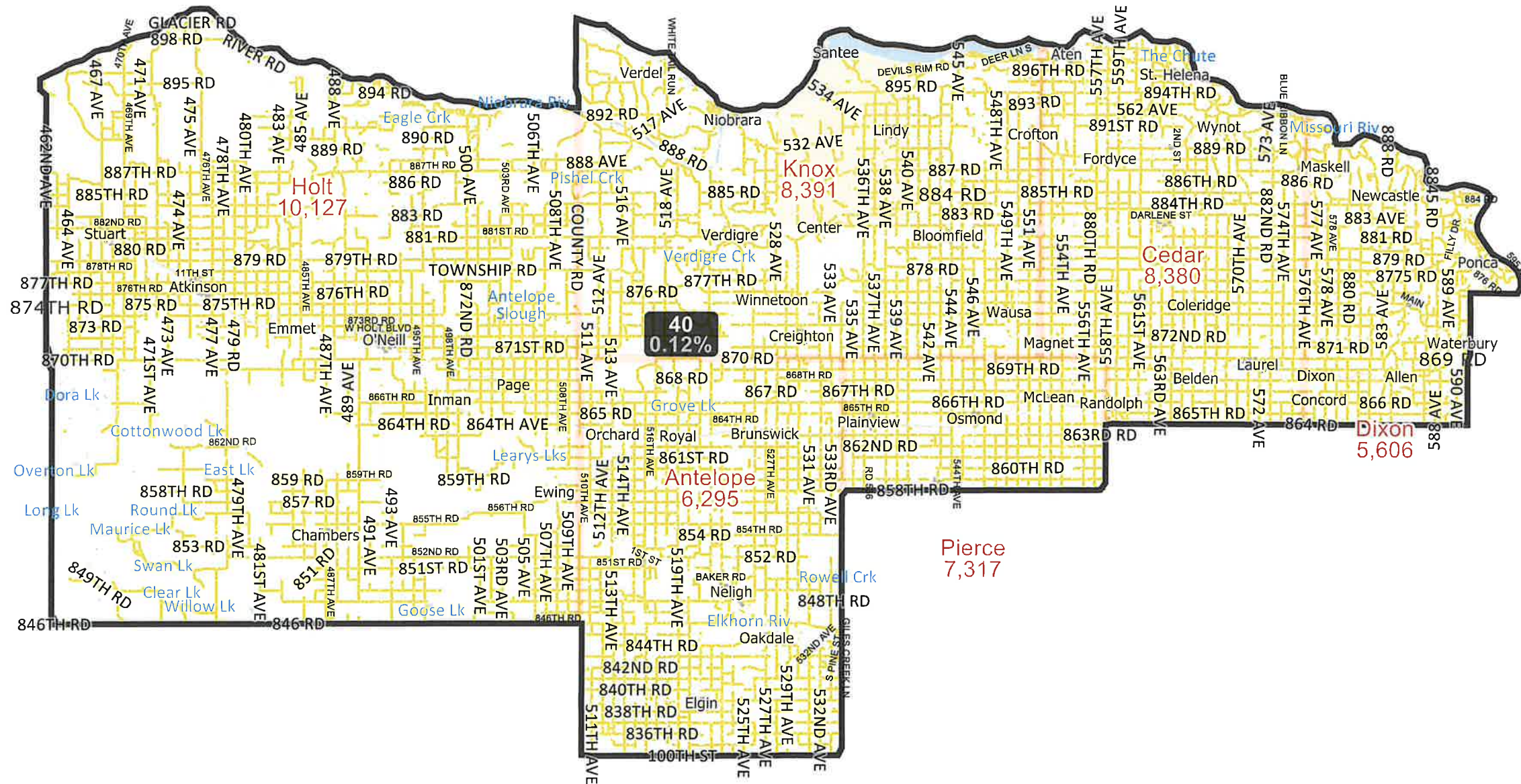
LEG21-39005-39
U.S. Bureau of the Census
(Population Data), 2020



Created by - Legislative Research Office GIS
Source - U.S. Census Bureau
Date - September 24, 2021

Nebraska Legislative District 40 - LB3 (2021)

LEG21-39005-40

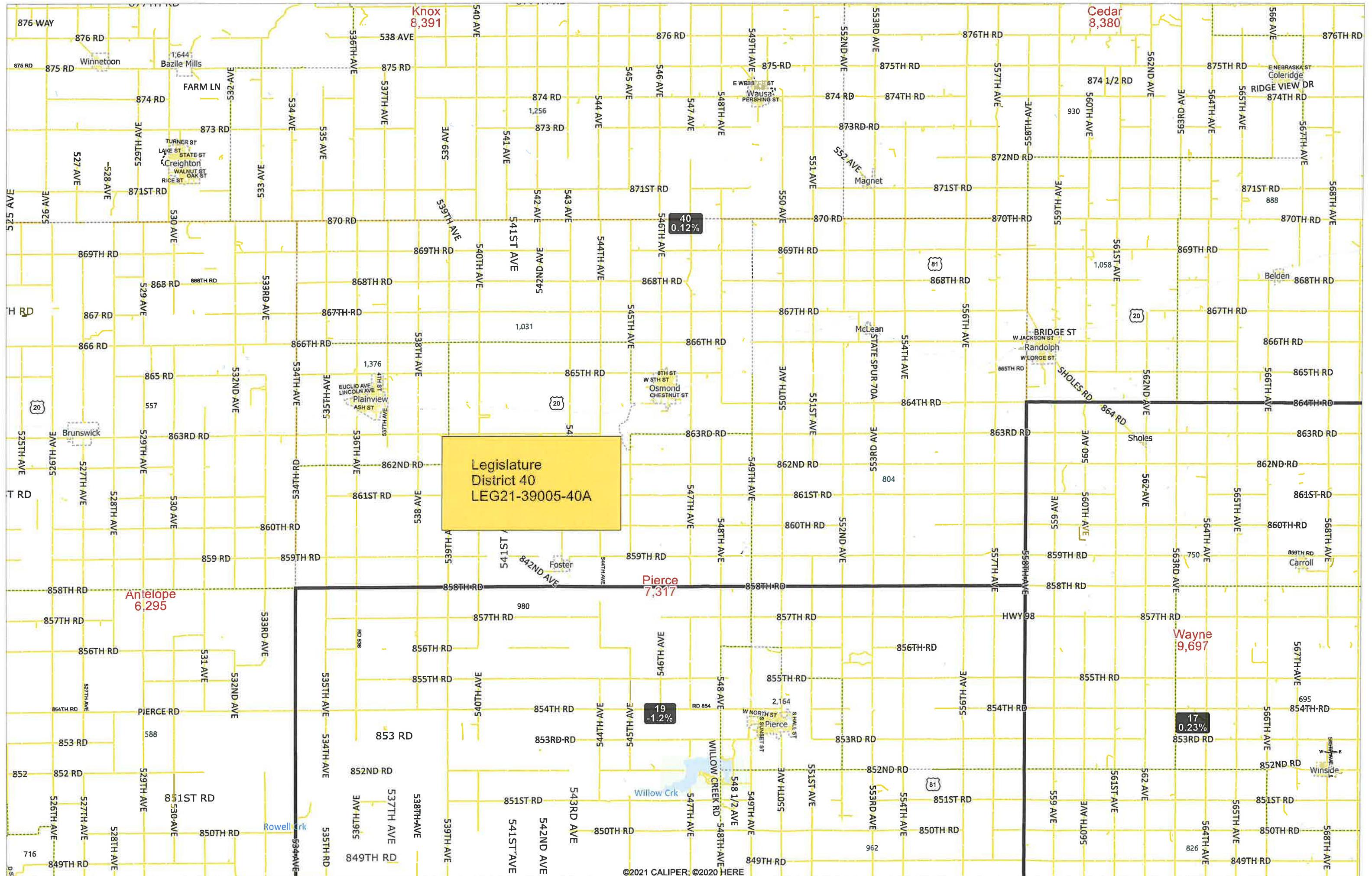


District 40 Statistics	
Field	Value
District	40
Population	40081
Deviation	50
% Deviation	0.12%
18+_Pop	30382
% 18+_Pop	75.8%
18+_Wht	28485
% 18+_Wht	93.76%
H18+_Pop	772
% H18+_Pop	2.54%
18+_Blk	91
% 18+_Blk	0.3%
18+_WhtBlk	63
% 18+_WhtBlk	0.21%
18+_Ind	626
% 18+_Ind	2.06%
18+_Asn	110
% 18+_Asn	0.36%
18+_Hwn	4
% 18+_Hwn	0.01%
18+_Oth	374
% 18+_Oth	1.23%

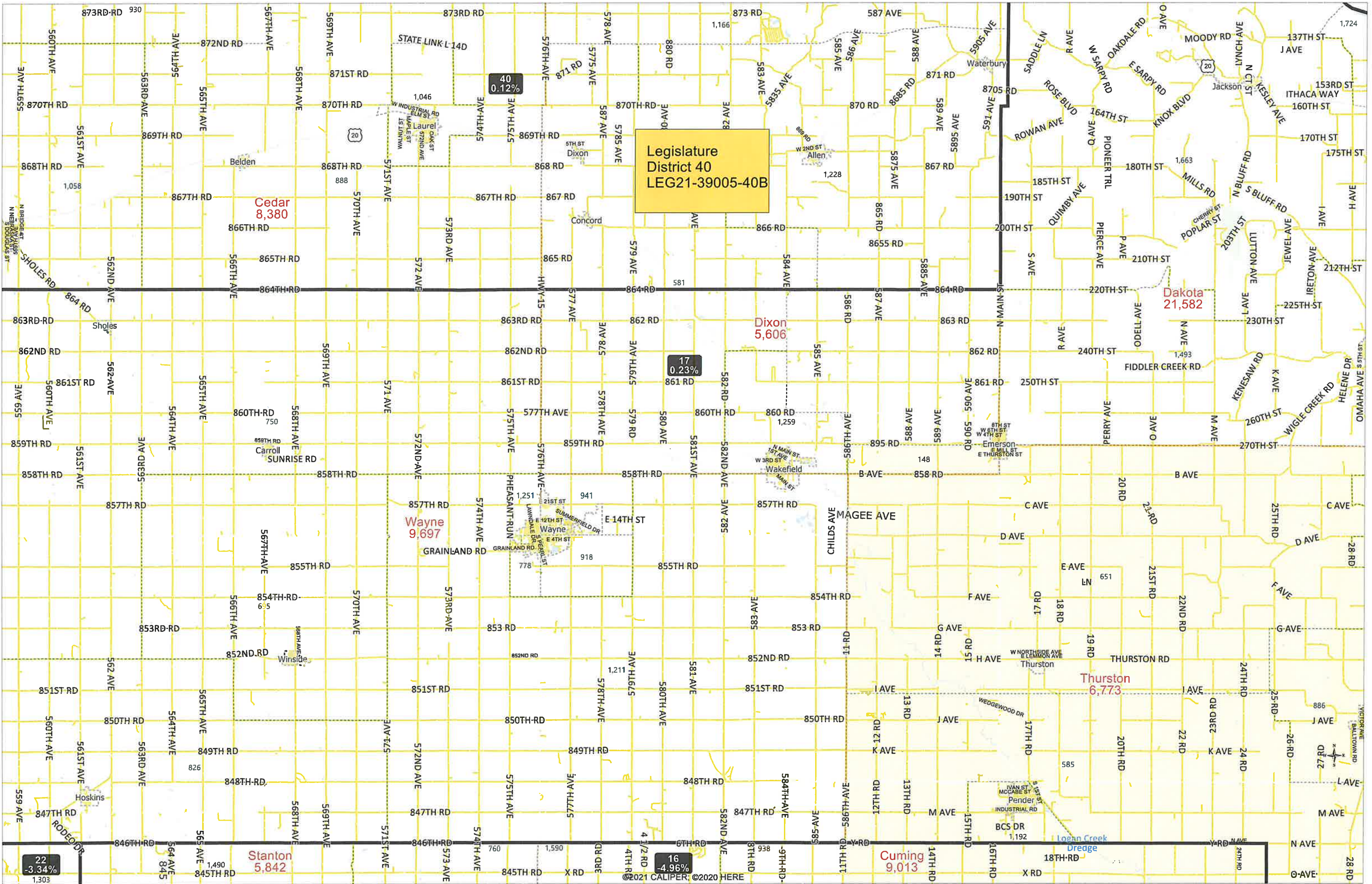
LEG21-39005-40
U.S. Bureau of the Census (Population Data), 2020



Created by - Legislative Research Office GIS
Source - U.S. Census Bureau
Date - September 24 2021

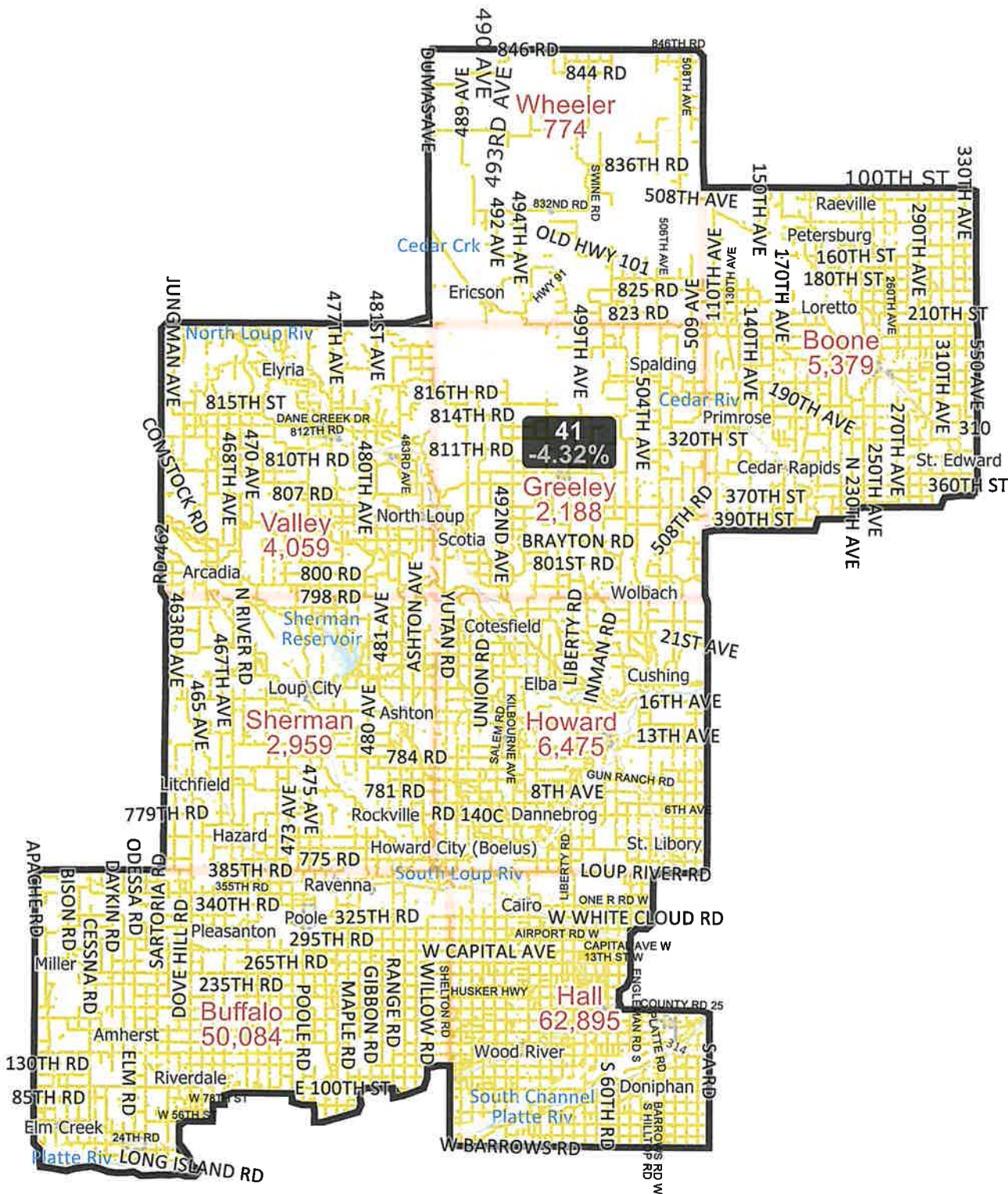


Legislature District 40
LEG21-39005-40B



Nebraska Legislative District 41 - LB3 (2021)

LEG21-39005-41



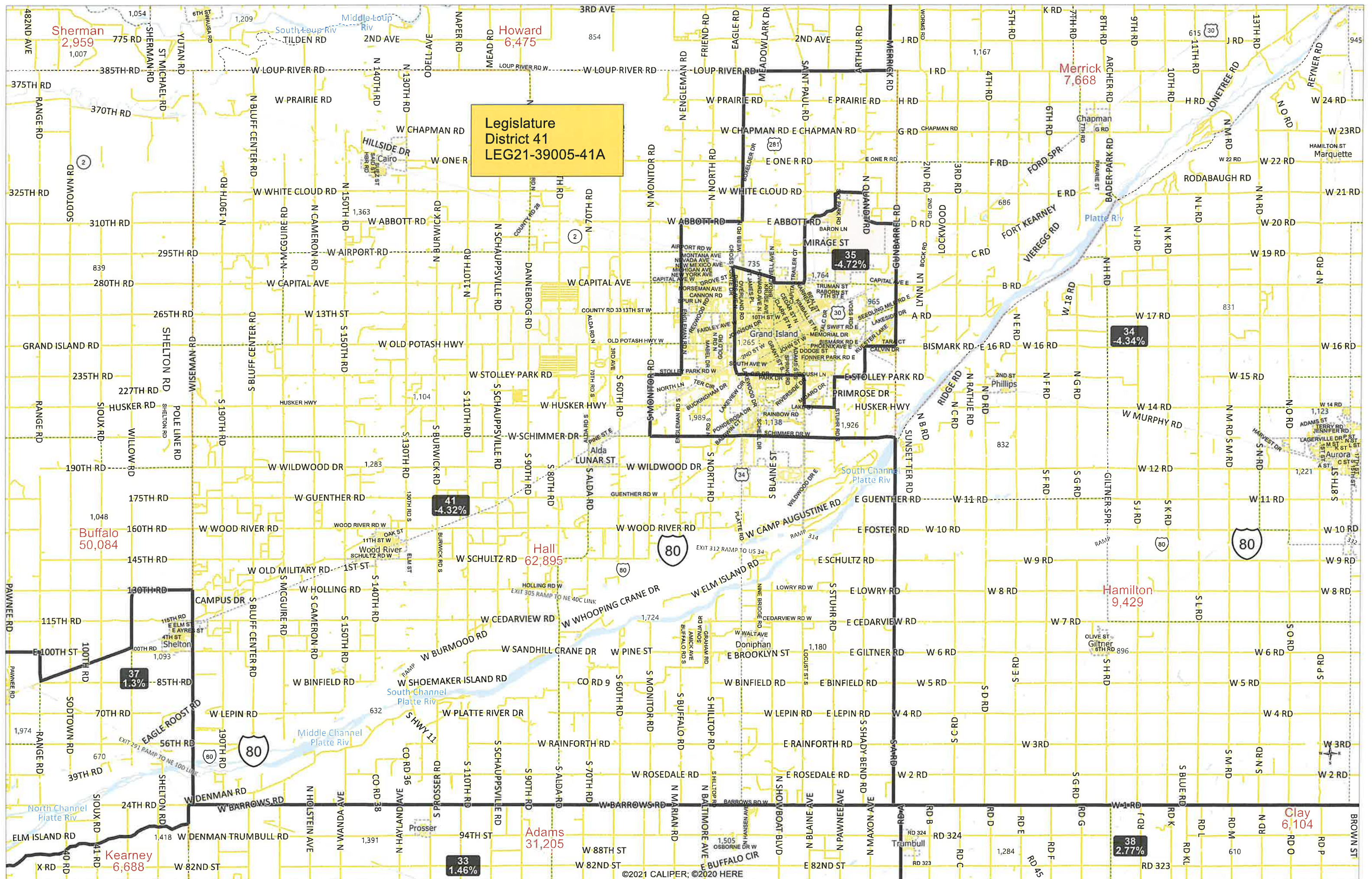
District 41 Statistics

Field	Value
District	41
Population	38301
Deviation	-1,730
% Deviation	-4.32%
18+_Pop	28813
% 18+_Pop	75.23%
18+_Wht	27503
% 18+_Wht	95.45%
H18+_Pop	843
% H18+_Pop	2.93%
18+_Blk	69
% 18+_Blk	0.24%
18+_WhtBlk	30
% 18+_WhtBlk	0.1%
18+_Ind	77
% 18+_Ind	0.27%
18+_Asn	61
% 18+_Asn	0.21%
18+_Hwn	17
% 18+_Hwn	0.06%
18+_Oth	388
% 18+_Oth	1.35%

LEG21-39005-41
 U.S. Bureau of the Census
 (Population Data), 2020



Created by - Legislative Research Office GIS
 Source - U.S. Census Bureau
 Date - September 24, 2021



Legislature
District 41
LEG21-39005-41A

Legislature
District 41
LEG21-39005-41B

Buffalo
50,084

41
-4.32%

Hall
62,895

37
1.3%

33
1.46%

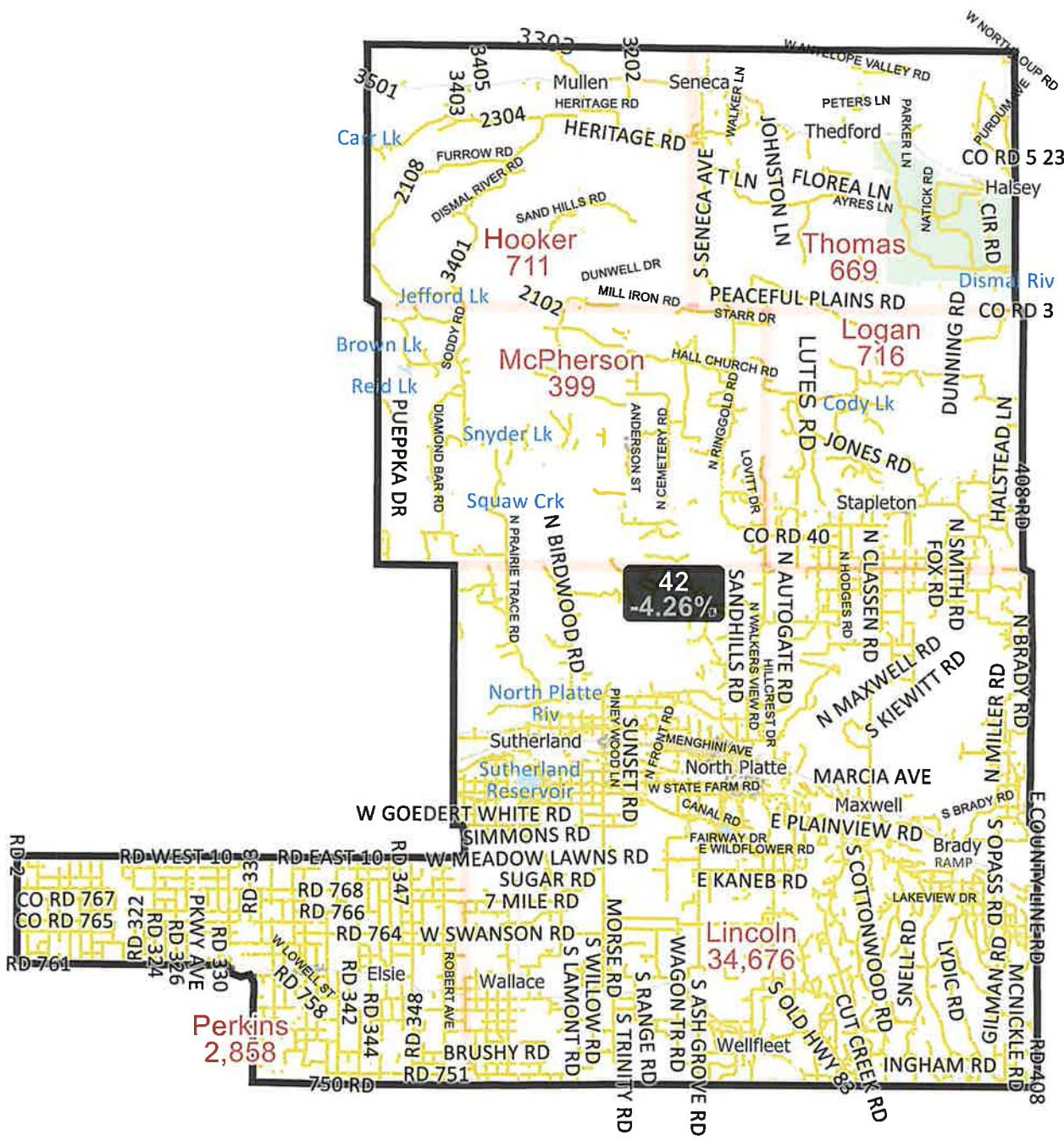
Phelps
8,968

Adams
31,205

Kearney
6,688

Nebraska Legislative District 42 - LB3 (2021)

LEG21-39005-42



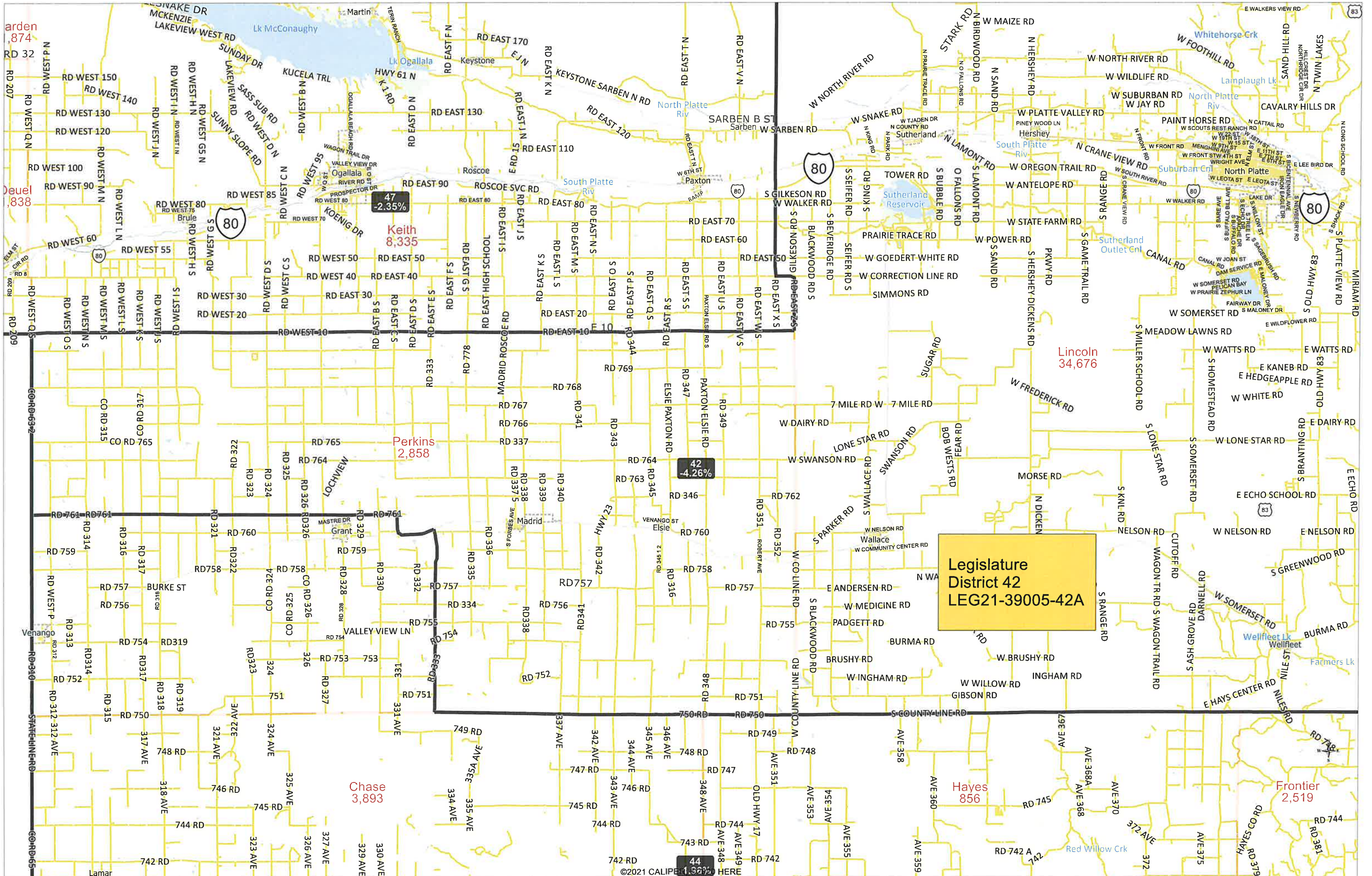
District 42 Statistics

Field	Value
District	42
Population	38324
Deviation	-1,707
% Deviation	-4.26%
18+_Pop	29380
% 18+_Pop	76.66%
18+_Wht	26562
% 18+_Wht	90.41%
H18+_Pop	1957
% H18+_Pop	6.66%
18+_Blk	287
% 18+_Blk	0.98%
18+_WhtBlk	88
% 18+_WhtBlk	0.3%
18+_Ind	162
% 18+_Ind	0.55%
18+_Asn	245
% 18+_Asn	0.83%
18+_Hwn	12
% 18+_Hwn	0.04%
18+_Oth	704
% 18+_Oth	2.4%

LEG21-39005-42
U.S. Bureau of the Census
(Population Data), 2020



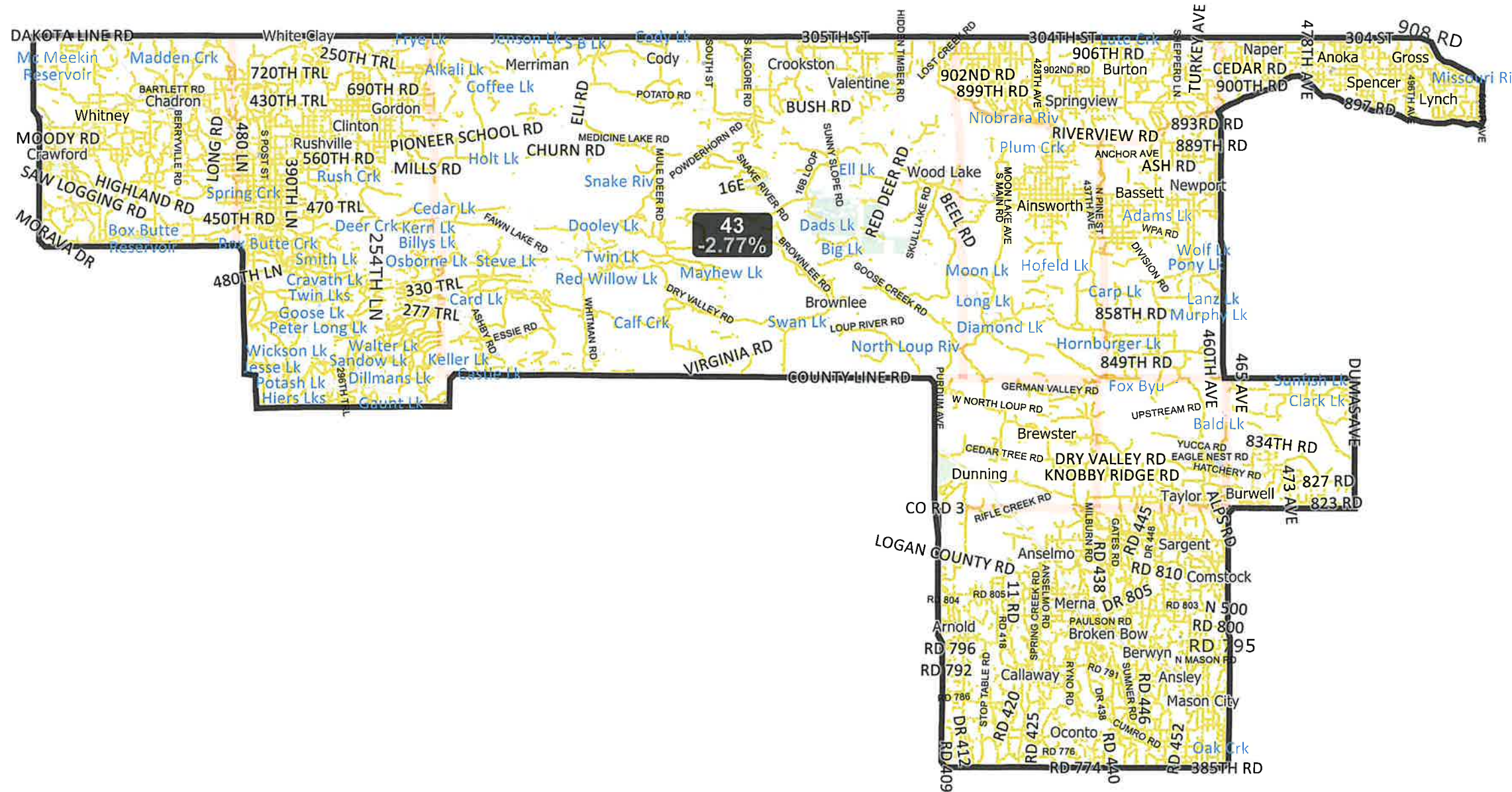
Created by - Legislative Research Office GIS
Source - U.S. Census Bureau
Date - September 24, 2021



Legislature
District 42
LEG21-39005-42A

Nebraska Legislative District 43 - LB3 (2021)

LEG21-39005-43



District 43 Statistics	
Field	Value
District	43
Population	38921
Deviation	-1,110
% Deviation	-2.77%
18+_Pop	30476
% 18+_Pop	78.3%
18+_Wht	27940
% 18+_Wht	91.68%
H18+_Pop	860
% H18+_Pop	2.82%
18+_Blk	202
% 18+_Blk	0.66%
18+_WhtBlk	46
% 18+_WhtBlk	0.15%
18+_Ind	820
% 18+_Ind	2.69%
18+_Asn	95
% 18+_Asn	0.31%
18+_Hwn	9
% 18+_Hwn	0.03%
18+_Oth	375
% 18+_Oth	1.23%

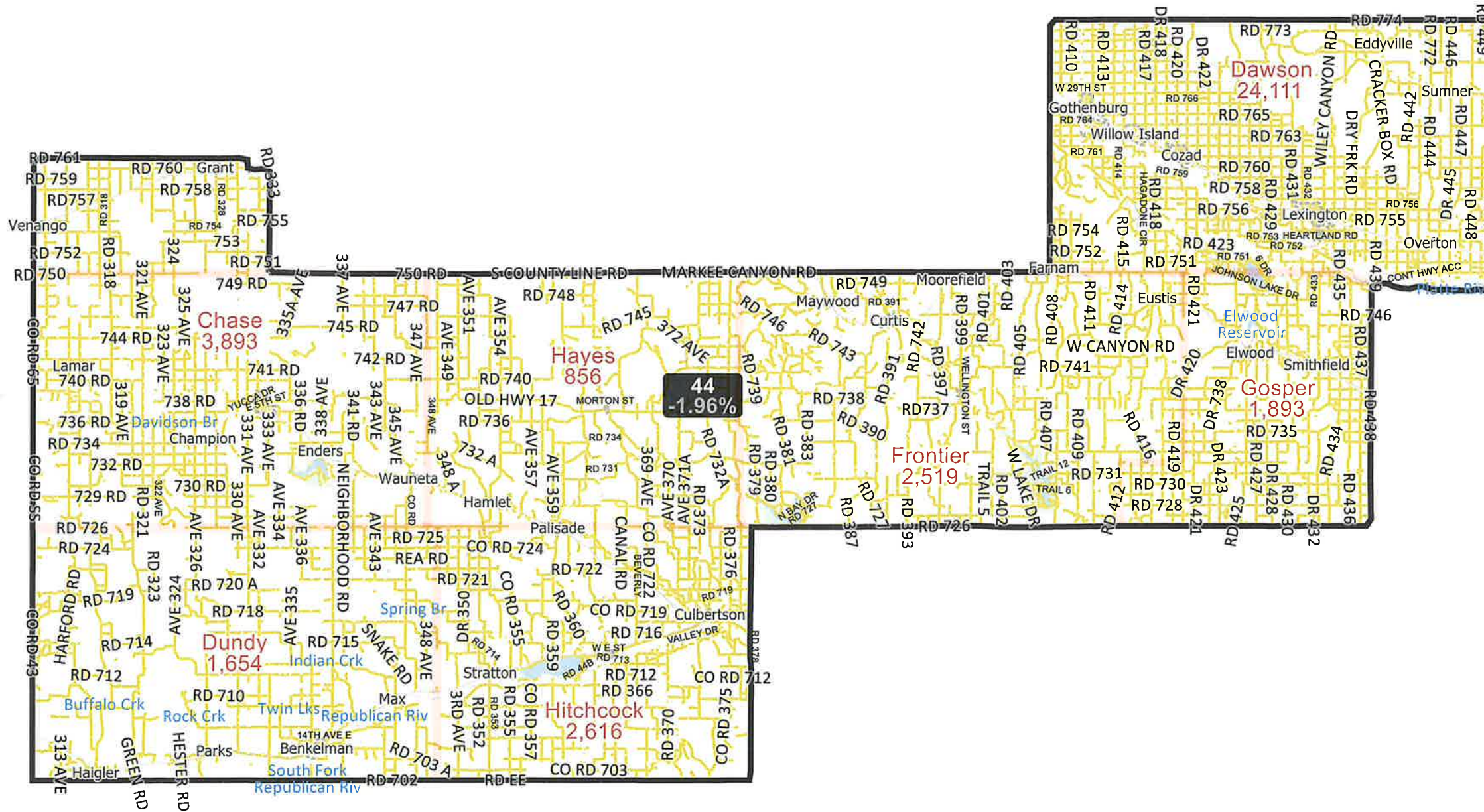
LEG21-39005-43
U.S. Bureau of the Census (Population Data), 2020



Created by - Legislative Research Office GIS
Source - U.S. Census Bureau
Date - September 24 2021

Nebraska Legislative District 44 - LB3 (2021)

LEG21-39005-44

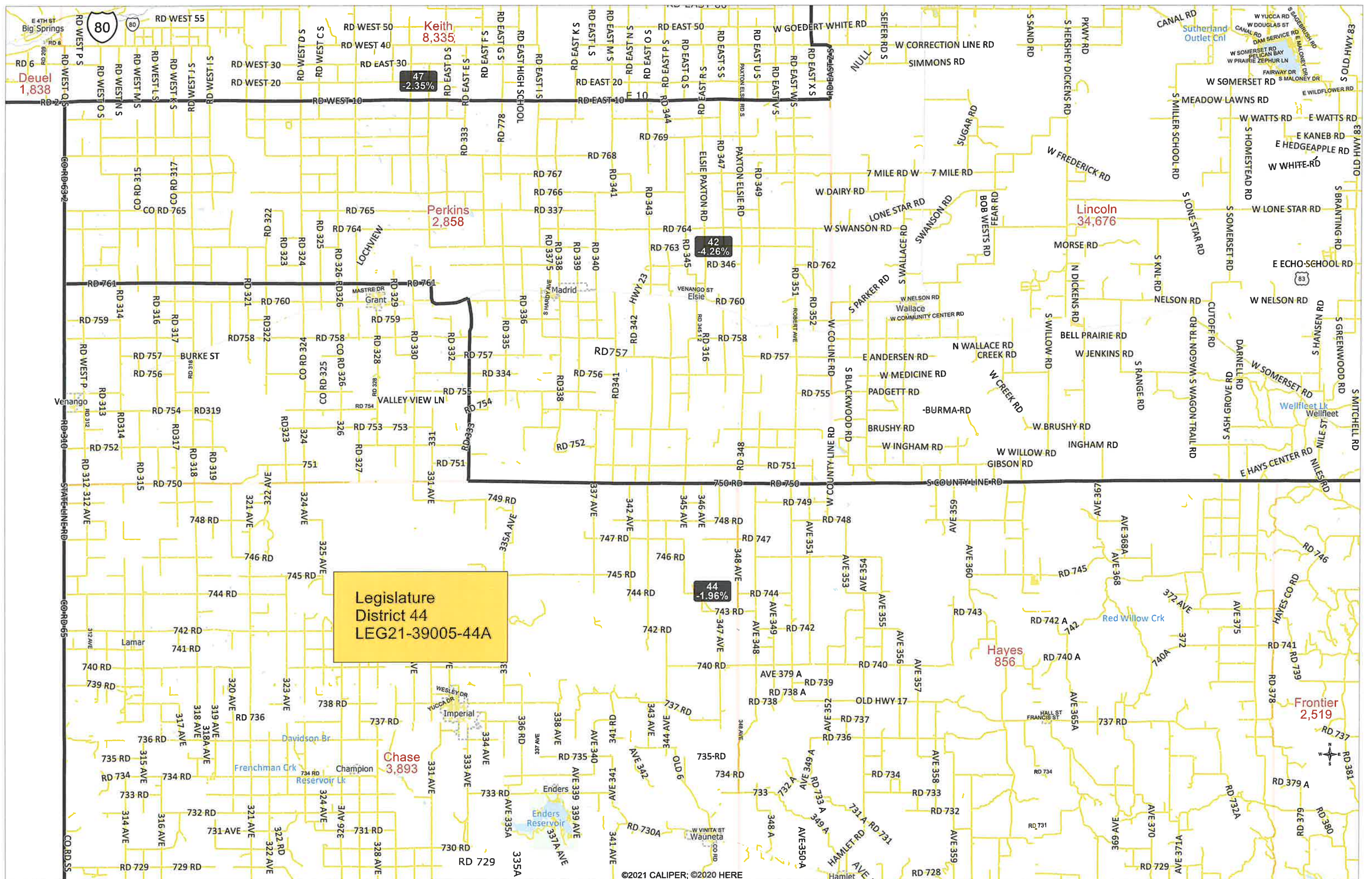


District 44 Statistics	
Field	Value
District	44
Population	39247
Deviation	-784
% Deviation	-1.96%
18+_Pop	29039
% 18+_Pop	73.99%
18+_Wht	22340
% 18+_Wht	76.93%
H18+_Pop	6114
% H18+_Pop	21.05%
18+_Blk	780
% 18+_Blk	2.69%
18+_WhtBlk	38
% 18+_WhtBlk	0.13%
18+_Ind	209
% 18+_Ind	0.72%
18+_Asn	174
% 18+_Asn	0.6%
18+_Hwn	35
% 18+_Hwn	0.12%
18+_Oth	3438
% 18+_Oth	11.84%

LEG21-39005-44
U.S. Bureau of the Census (Population Data), 2020

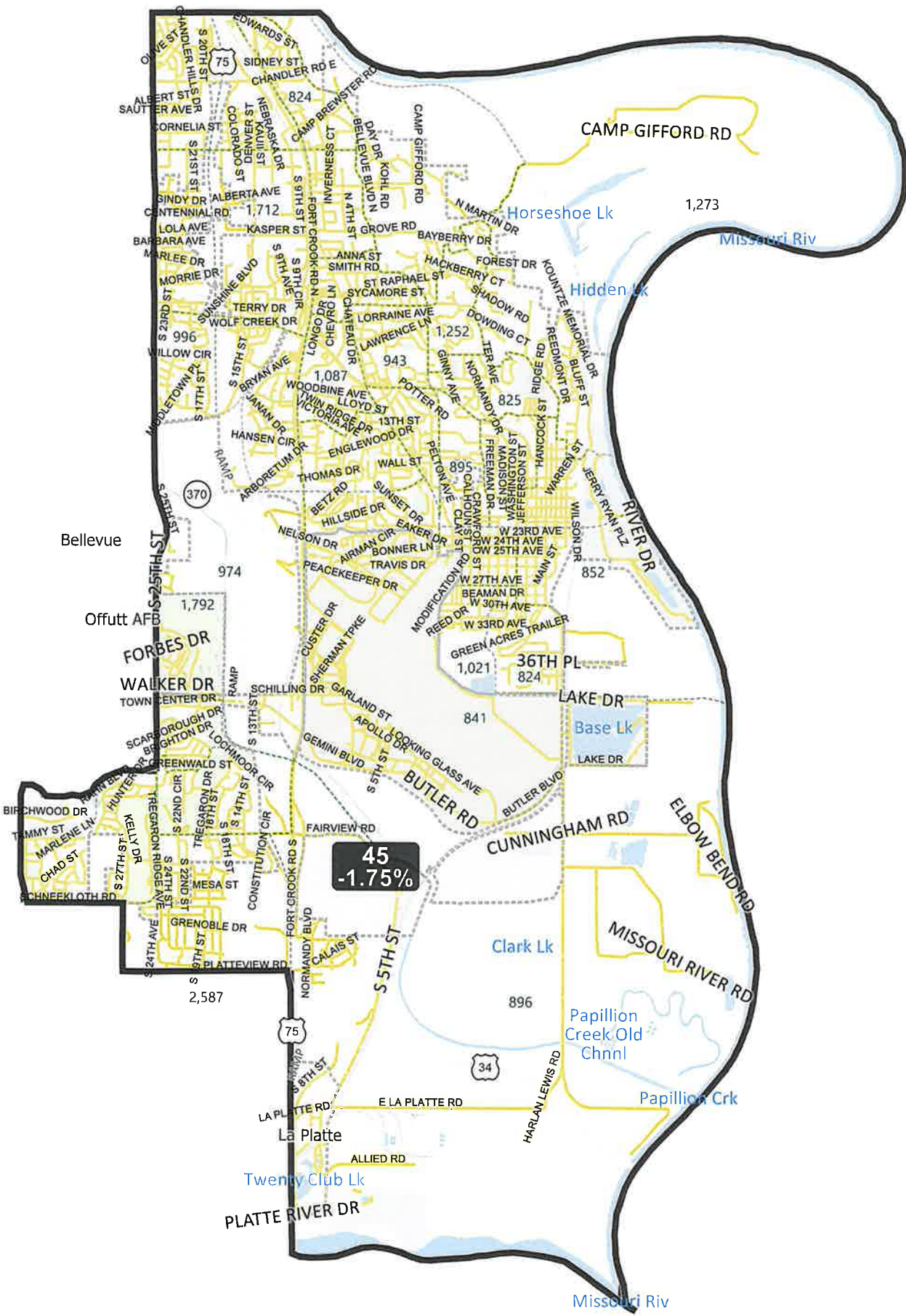


Created by - Legislative Research Office GIS
Source - U.S. Census Bureau
Date - September 24 2021



Nebraska Legislative District 45 - LB3 (2021)

LEG21-39005-45



District 45 Statistics

Field	Value
District	45
Population	39331
Deviation	-700
% Deviation	-1.75%
18+_Pop	29531
% 18+_Pop	75.08%
18+_Wht	22305
% 18+_Wht	75.53%
H18+_Pop	3584
% H18+_Pop	12.14%
18+_Blk	1810
% 18+_Blk	6.13%
18+_WhtBlk	257
% 18+_WhtBlk	0.87%
18+_Ind	237
% 18+_Ind	0.8%
18+_Asn	937
% 18+_Asn	3.17%
18+_Hwn	68
% 18+_Hwn	0.23%
18+_Oth	1419
% 18+_Oth	4.81%

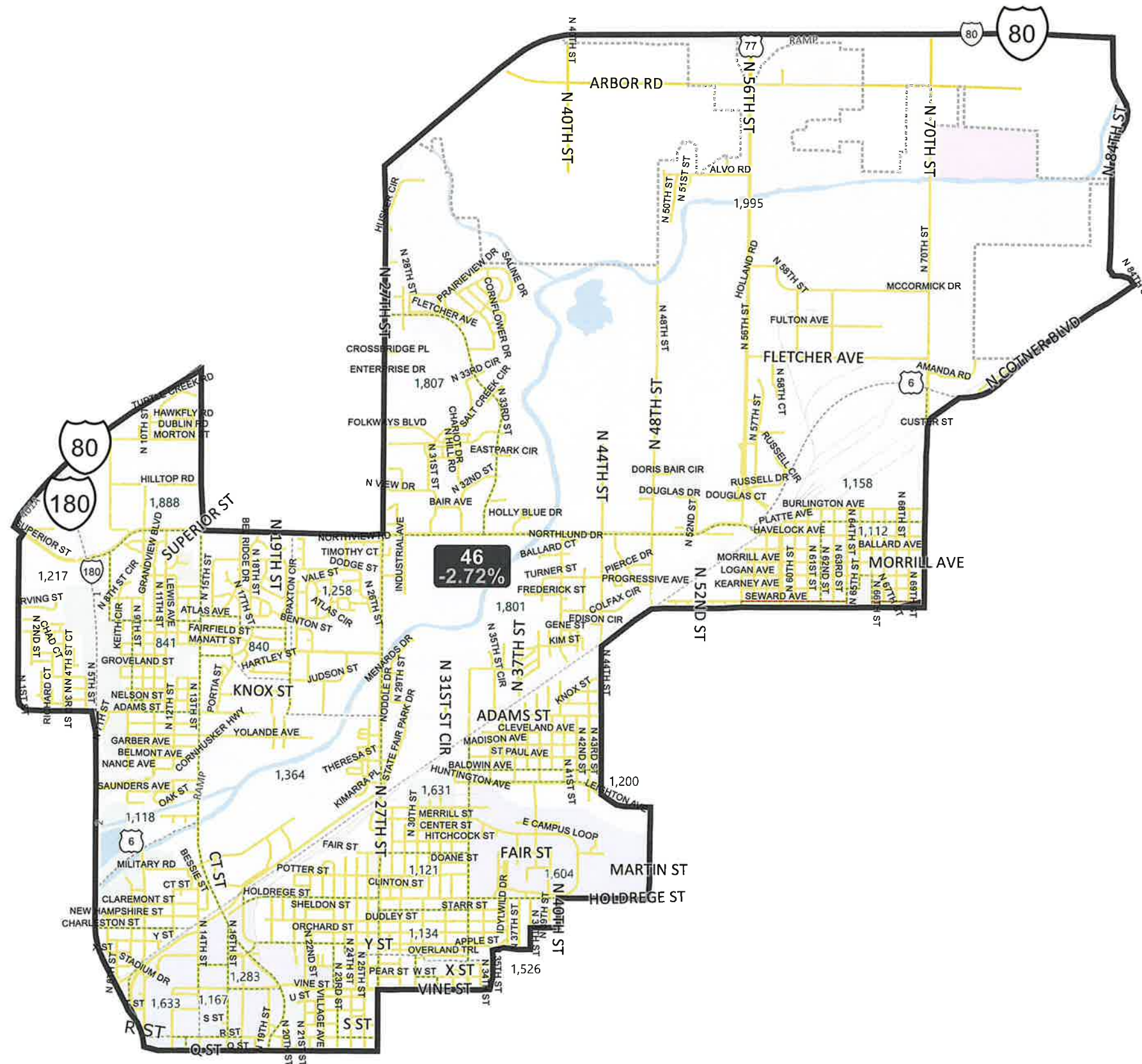
LEG21-39005-45
U.S. Bureau of the Census
(Population Data), 2020



Created by - Legislative Research Office GIS
Source - U.S. Census Bureau
Date - September 24, 2021

Nebraska Legislative District 46 - LB3 (2021)

LEG21-39005-46



©2021 CALIPER; ©2020 HERE

District 46 Statistics

Field	Value
District	46
Population	38941
Deviation	-1,090
% Deviation	-2.72%
18+_Pop	31856
% 18+_Pop	81.81%
18+_Wht	24065
% 18+_Wht	75.54%
H18+_Pop	2994
% H18+_Pop	9.4%
18+_Blk	1901
% 18+_Blk	5.97%
18+_WhtBlk	255
% 18+_WhtBlk	0.8%
18+_Ind	348
% 18+_Ind	1.09%
18+_Asn	2315
% 18+_Asn	7.27%
18+_Hwn	11
% 18+_Hwn	0.03%
18+_Oth	1441
% 18+_Oth	4.52%

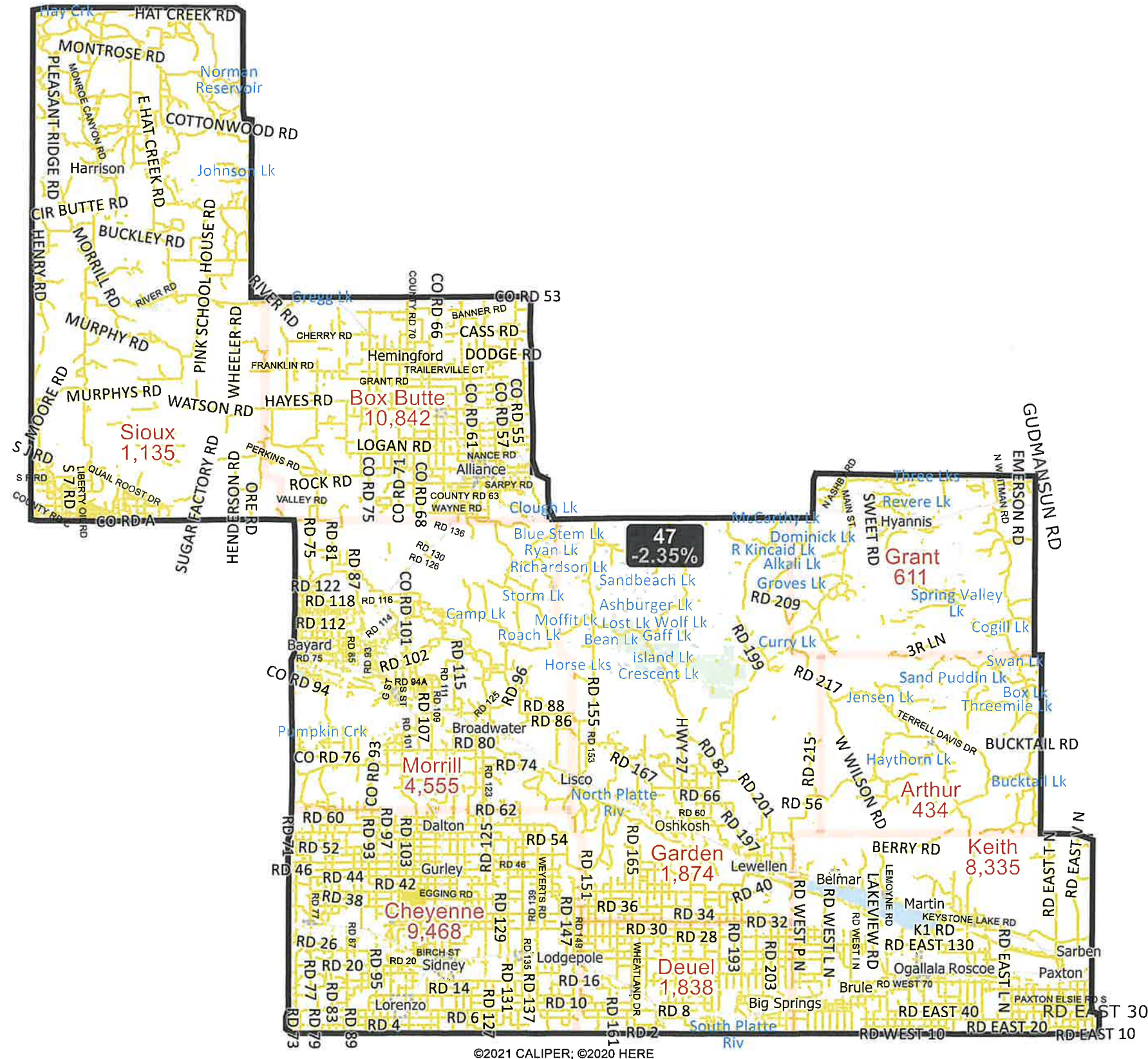
LEG21-39005-46
U.S. Bureau of the Census (Population Data), 2020



Created by - Legislative Research Office GIS
Source - U.S. Census Bureau
Date - September 24 2021

Nebraska Legislative District 47 - LB3 (2021)

LEG21-39005-47



©2021 CALIPER; ©2020 HERE

District 47 Statistics

Field	Value
District	47
Population	39092
Deviation	-939
% Deviation	-2.35%
18+_Pop	30221
% 18+_Pop	77.31%
18+_Wht	27180
% 18+_Wht	89.94%
H18+_Pop	2273
% H18+_Pop	7.52%
18+_Blk	121
% 18+_Blk	0.4%
18+_WhtBlk	63
% 18+_WhtBlk	0.21%
18+_Ind	371
% 18+_Ind	1.23%
18+_Asn	174
% 18+_Asn	0.58%
18+_Hwn	6
% 18+_Hwn	0.02%
18+_Oth	923
% 18+_Oth	3.05%

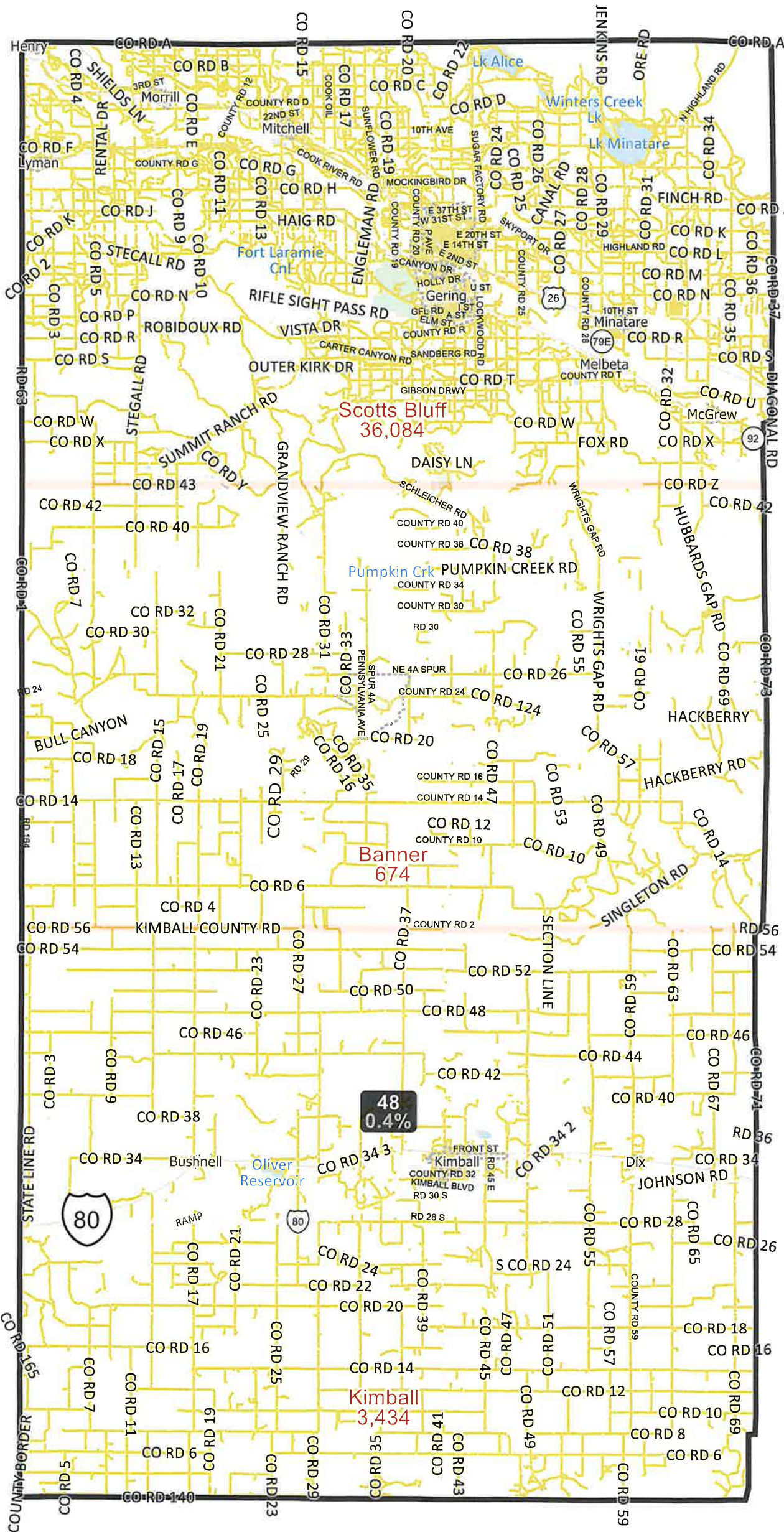
LEG21-39005-47
U.S. Bureau of the Census (Population Data), 2020



Created by - Legislative Research Office GIS
Source - U.S. Census Bureau
Date - September 24 2021

Nebraska Legislative District 48 - LB3 (2021)

LEG21-39005-48



©2021 CALIPER; ©2020 HERE

District 48 Statistics

Field	Value
District	48
Population	40192
Deviation	161
% Deviation	0.4%
18+_Pop	30644
% 18+_Pop	76.24%
18+_Wht	25097
% 18+_Wht	81.9%
H18+_Pop	5458
% H18+_Pop	17.81%
18+_Blk	200
% 18+_Blk	0.65%
18+_WhtBlk	70
% 18+_WhtBlk	0.23%
18+_Ind	540
% 18+_Ind	1.76%
18+_Asn	234
% 18+_Asn	0.76%
18+_Hwn	25
% 18+_Hwn	0.08%
18+_Oth	1995
% 18+_Oth	6.51%

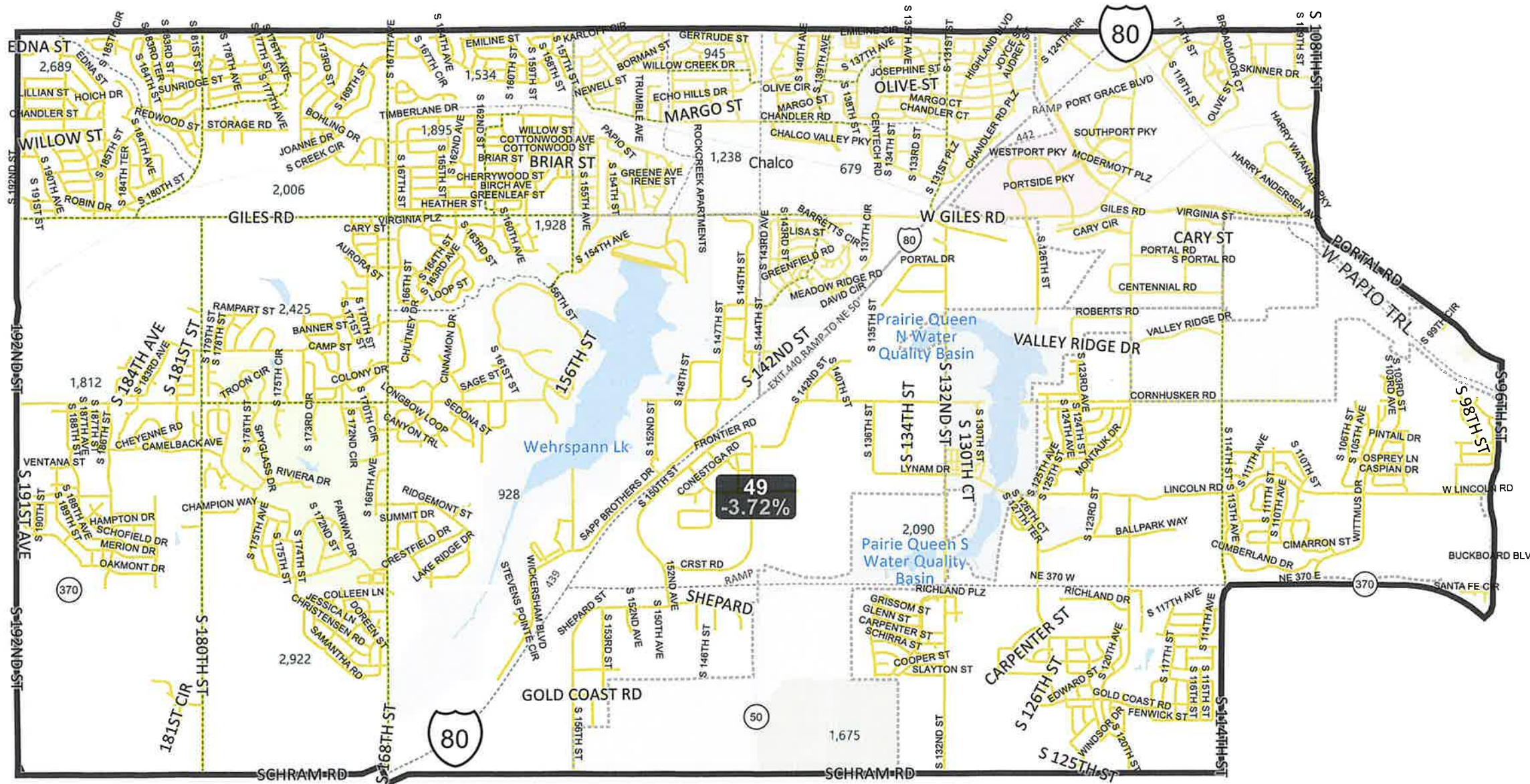
LEG21-39005-48
U.S. Bureau of the Census
(Population Data), 2020



Created by - Legislative Research Office GIS
Source - U.S. Census Bureau
Date - September 24, 2021

Nebraska Legislative District 49 - LB3 (2021)

LEG21-39005-49



District 49 Statistics	
Field	Value
District	49
Population	38542
Deviation	-1,489
% Deviation	-3.72%
18+_Pop	27014
% 18+_Pop	70.09%
18+_Wht	23749
% 18+_Wht	87.91%
H18+_Pop	1408
% H18+_Pop	5.21%
18+_Blk	482
% 18+_Blk	1.78%
18+_WhtBlk	102
% 18+_WhtBlk	0.38%
18+_Ind	84
% 18+_Ind	0.31%
18+_Asn	807
% 18+_Asn	2.99%
18+_Hwn	23
% 18+_Hwn	0.09%
18+_Oth	511
% 18+_Oth	1.89%

LEG21-39005-49
U.S. Bureau of the Census (Population Data), 2020



Created by - Legislative Research Office GIS
Source - U.S. Census Bureau
Date - September 24 2021