

AMENDMENTS TO LB1

Introduced by Linehan, 39.

1 1. Strike the original sections and all amendments thereto and
2 insert the following new sections:

3 Section 1. Section 32-504, Reissue Revised Statutes of Nebraska, is
4 amended to read:

5 32-504 (1) Based on the 2020 ~~2010~~ Census of Population by the United
6 States Department of Commerce, Bureau of the Census, the State of
7 Nebraska is hereby divided into three districts for electing
8 Representatives in the Congress of the United States, and each district
9 shall be entitled to elect one representative.

10 (2) The numbers and boundaries of the districts are designated and
11 established by maps identified and labeled as maps CONG21-39002,
12 CONG21-39002-1, CONG21-39002-2, and CONG21-39002-3 ~~CON11-30001-1,~~
13 ~~CON11-30001A, CON11-30001-2, CON11-30001-3, CON11-30001-3A,~~ filed with
14 the Clerk of the Legislature, and incorporated by reference as part of
15 this legislative bill ~~Laws 2011, LB704.~~

16 (3)(a) The Clerk of the Legislature shall transfer possession of the
17 maps referred to in subsection (2) of this section to the Secretary of
18 State on the effective date of this act ~~May 27, 2011.~~

19 (b) When questions of interpretation of district boundaries arise,
20 the maps referred to in subsection (2) of this section in possession of
21 the Secretary of State shall serve as the indication of the legislative
22 intent in drawing the district boundaries.

23 (c) Each election commissioner or county clerk shall obtain copies
24 of the maps referred to in subsection (2) of this section for the
25 election commissioner's or clerk's county from the Secretary of State.

26 (d) The Secretary of State shall also have available for viewing on
27 his or her website the maps referred to in subsection (2) of this section

1 identifying the boundaries for the districts.

2 Sec. 2. Section 32-505, Reissue Revised Statutes of Nebraska, is
3 amended to read:

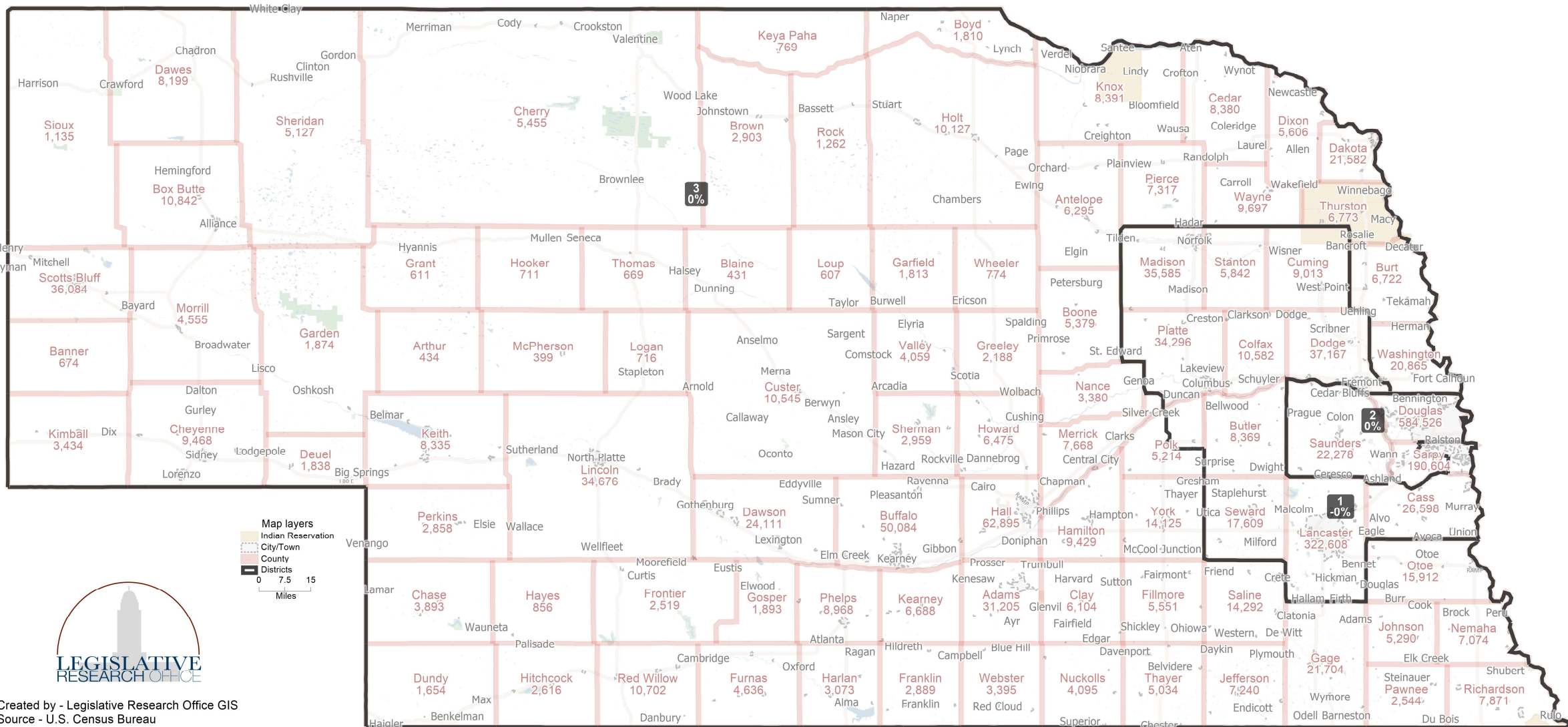
4 32-505 For purposes of section 32-504, the Legislature adopts the
5 official population figures and maps from the 2020 ~~2010~~ Census
6 Redistricting (Public Law 94-171) TIGER/Line Shapefiles published by the
7 United States Department of Commerce, Bureau of the Census.

8 Sec. 3. Original sections 32-504 and 32-505, Reissue Revised
9 Statutes of Nebraska, are repealed.

10 Sec. 4. Since an emergency exists, this act takes effect when
11 passed and approved according to law.

United States House of Representatives - LB1 (2021)

CONG21-39002



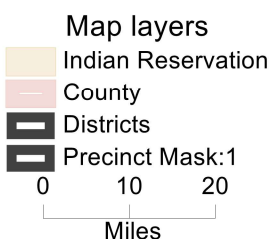
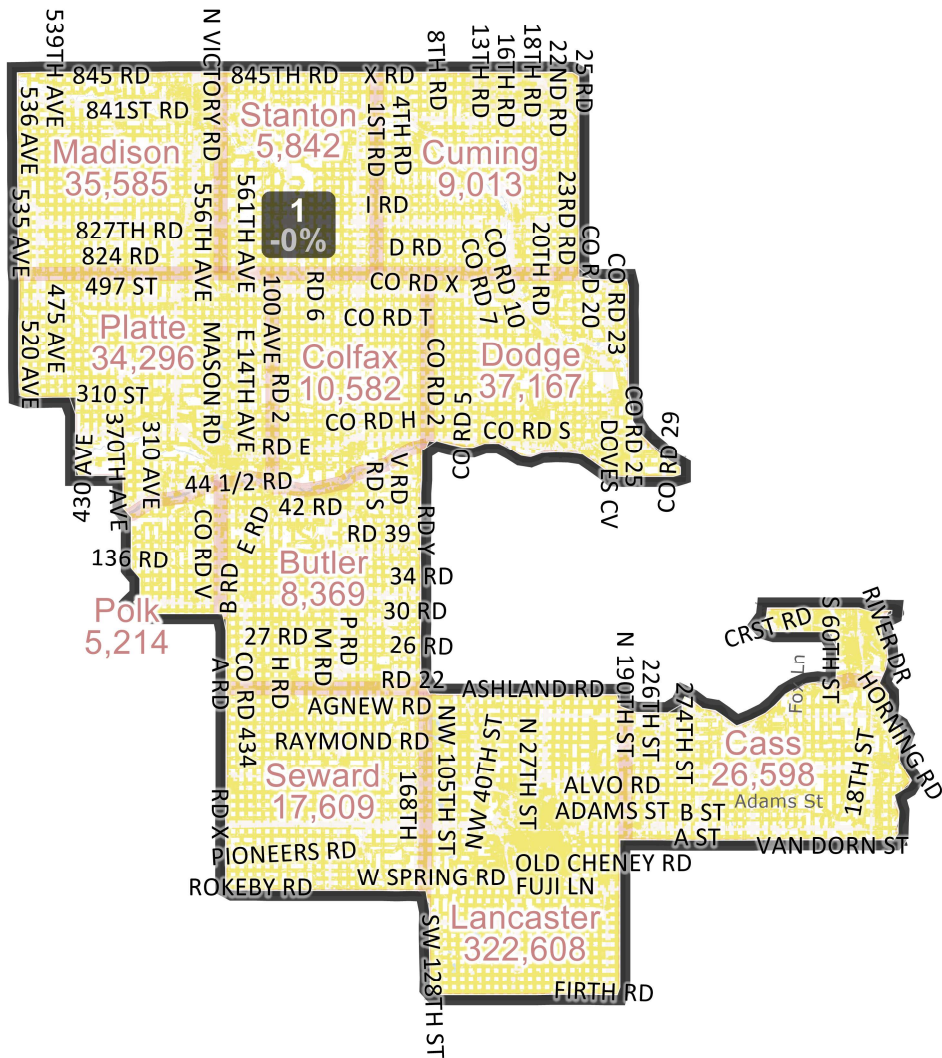
Created by - Legislative Research Office GIS
Source - U.S. Census Bureau
Date - September 24, 2021
CONG21-39002
(Linehan AM36, 9/24/21)

Nebraska Congressional District 1

CONG21-39002-1

District 1 Statistics

Field	Value
District	1
Population	653822
Deviation	-13
% Deviation	-0%
18+_Pop	495560
% 18+_Pop	75.79%
18+_Wht	411120
% 18+_Wht	82.96%
18+_Blk	15756
% 18+_Blk	3.18%
18+_Ind	3711
% 18+_Ind	0.75%
18+_Asn	14750
% 18+_Asn	2.98%
18+_Hwn	370
% 18+_Hwn	0.07%
18+_Oth	20997
% 18+_Oth	4.24%
18+_WhtBlk	2768
% 18+_WhtBlk	0.56%
H18+_Pop	44433
% H18+_Pop	8.97%
18+_WhtInd	5286
% 18+_WhtInd	1.07%
18+_WhtAsn	2633
% 18+_WhtAsn	0.53%
18+_WhtHwn	185
% 18+_WhtHwn	0.04%



©2021 CALIPER; ©2020 HERE

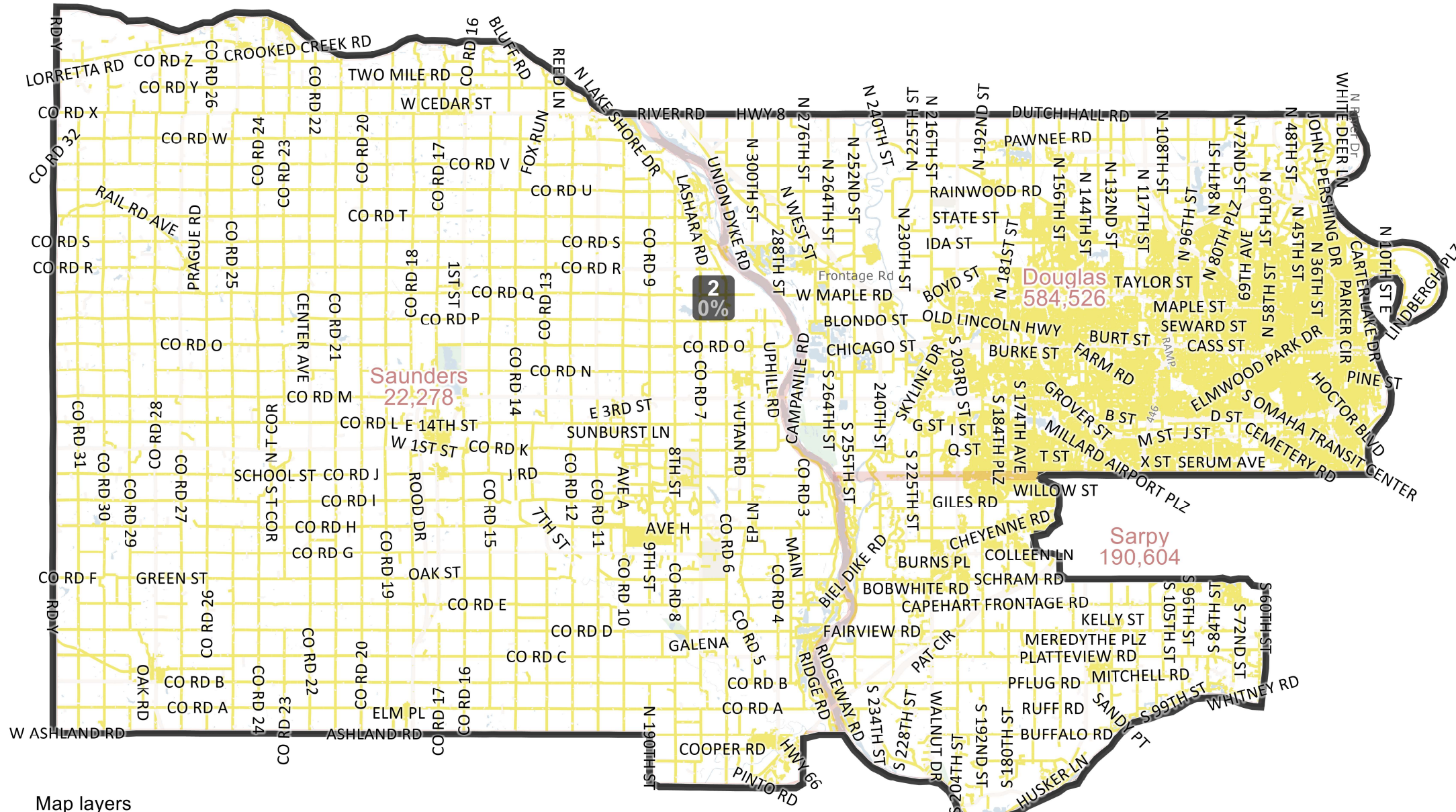
CONG21-39002-1
U.S. Bureau of the Census (Population Data), 2020



Created by - Legislative Research Office GIS
Source - U.S. Census Bureau
Date - September 24, 2021

Nebraska Congressional District 2

CONG21-39002-2



©2021 CALIPER; ©2020 HERE

District 2 Statistics

Field	Value
District	2
Population	653847
Deviation	12
% Deviation	0%
18+_Pop	484492
% 18+_Pop	74.1%
18+_Wht	358674
% 18+_Wht	74.03%
18+_Blk	45302
% 18+_Blk	9.35%
18+_Ind	3984
% 18+_Ind	0.82%
18+_Asn	20421
% 18+_Asn	4.21%
18+_Hwn	376
% 18+_Hwn	0.08%
18+_Oth	24550
% 18+_Oth	5.07%
18+_WhtBlk	3192
% 18+_WhtBlk	0.66%

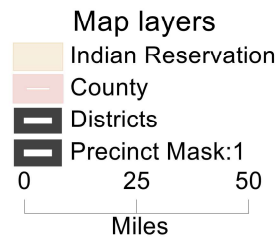
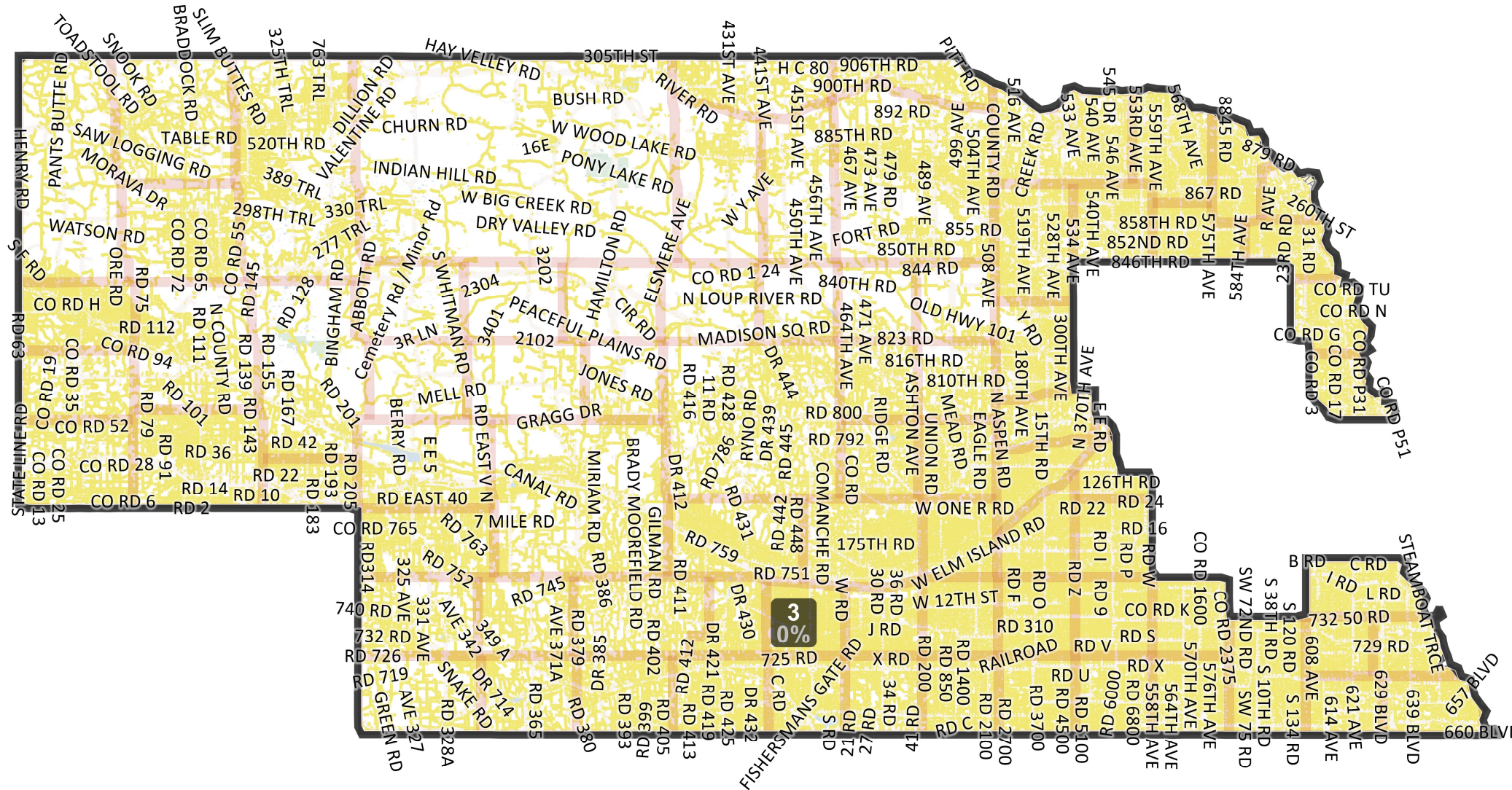
CONG21-39002-2
U.S. Bureau of the Census (Population Data), 2020



Created by - Legislative Research Office GIS
Source - U.S. Census Bureau
Date - September 24, 2021

Nebraska Congressional District 3

CONG21-39002-3



©2021 CALIPER; ©2020 HERE

District 3 Statistics	
Field	Value
District	3
Population	653835
Deviation	0
% Deviation	0%
18+_Pop	496075
% 18+_Pop	75.87%
18+_Wht	429448
% 18+_Wht	86.57%
18+_Blk	6036
% 18+_Blk	1.22%
18+_Ind	7401
% 18+_Ind	1.49%
18+_Asn	3995
% 18+_Asn	0.81%
18+_Hwn	347
% 18+_Hwn	0.07%
18+_Oth	24266
% 18+_Oth	4.89%
18+_WhtBlk	1093
% 18+_WhtBlk	0.22%

CONG21-39002-3
U.S. Bureau of the Census (Population Data), 2020



Created by - Legislative Research Office GIS
Source - U.S. Census Bureau
Date - September 24, 2021