

AMENDMENTS TO LB7

Introduced by Redistricting.

1 1. Strike the original sections and insert the following new
2 sections:

3 Section 1. Section 79-311, Reissue Revised Statutes of Nebraska, is
4 amended to read:

5 79-311 (1) For the purpose of section 79-310, the state is divided
6 into eight districts. Each district shall be entitled to one member on
7 the board.

8 (2) The numbers and boundaries of the districts are designated and
9 established by maps identified and labeled as maps ED21-39002,
10 ED21-39002-1, ED21-39002-2, ED21-39002-3, ED21-39002-4, ED21-39002-5,
11 ED21-39002-6, ED21-39002-7, and ED21-39002-8 ~~ED11-1, ED11-2, ED11-3,~~
12 ~~ED11-4, ED11-5, ED11-5A, ED11-6, ED11-7, and ED11-8,~~ filed with the Clerk
13 of the Legislature, and incorporated by reference as part of this
14 legislative bill ~~Laws 2011, LB702.~~

15 (3)(a) The Clerk of the Legislature shall transfer possession of the
16 maps referred to in subsection (2) of this section to the Secretary of
17 State on the effective date of this act ~~May 27, 2011.~~

18 (b) When questions of interpretation of district boundaries arise,
19 the maps referred to in subsection (2) of this section in possession of
20 the Secretary of State shall serve as the indication of the legislative
21 intent in drawing the district boundaries.

22 (c) Each election commissioner or county clerk shall obtain copies
23 of the maps referred to in subsection (2) of this section for the
24 election commissioner's or clerk's county from the Secretary of State.

25 (d) The Secretary of State shall also have available for viewing on
26 his or her website the maps referred to in subsection (2) of this section
27 identifying the boundaries for the districts.

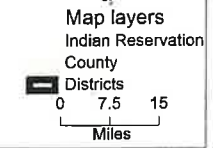
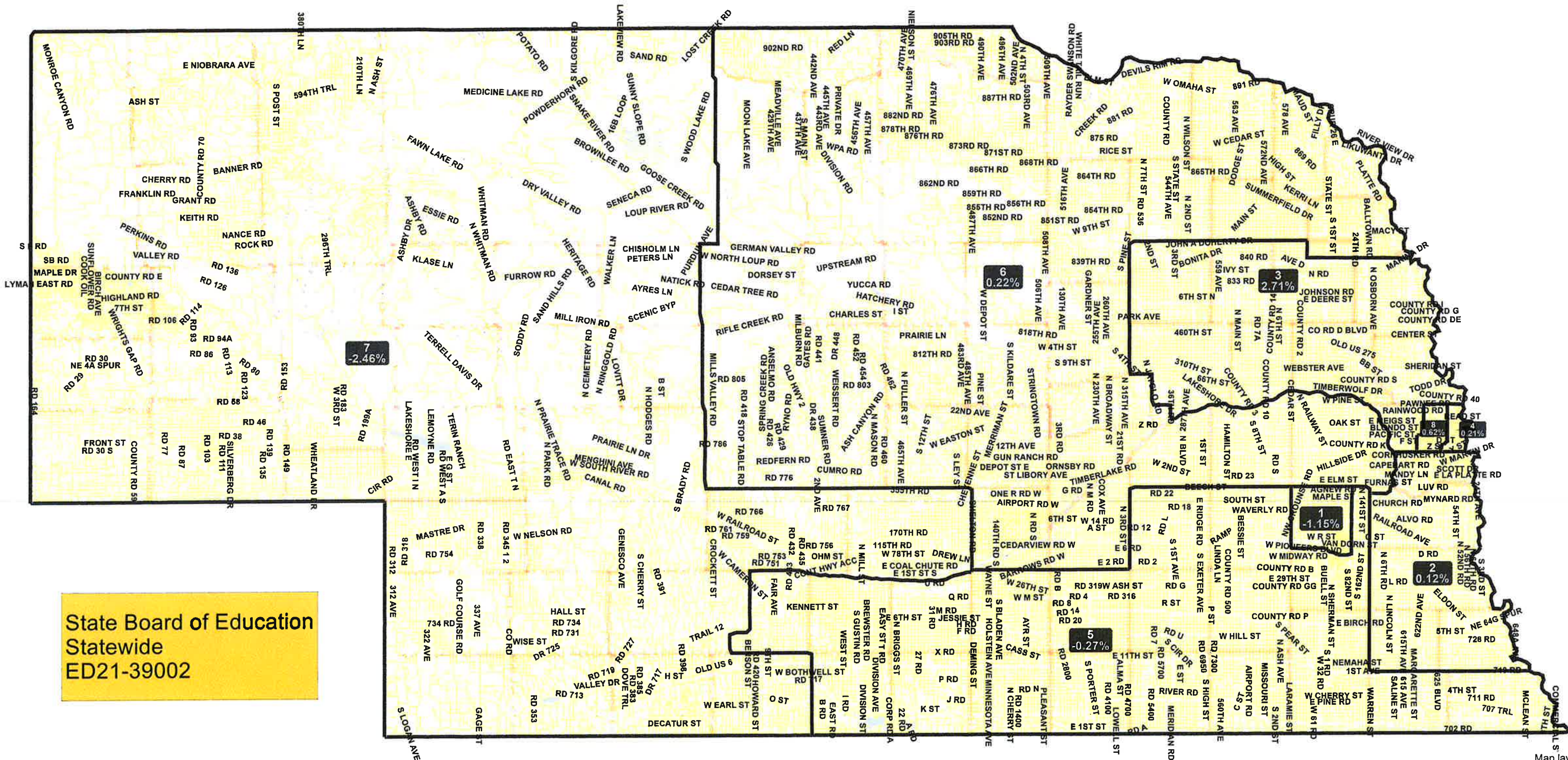
1 Sec. 2. Section 79-312, Reissue Revised Statutes of Nebraska, is
2 amended to read:

3 79-312 For purposes of section 79-311, the Legislature adopts the
4 official population figures and maps from the 2020 ~~2010~~ Census
5 Redistricting (Public Law 94-171) TIGER/Line Shapefiles published by the
6 United States Department of Commerce, Bureau of the Census.

7 Sec. 3. Original sections 79-311 and 79-312, Reissue Revised
8 Statutes of Nebraska, are repealed.

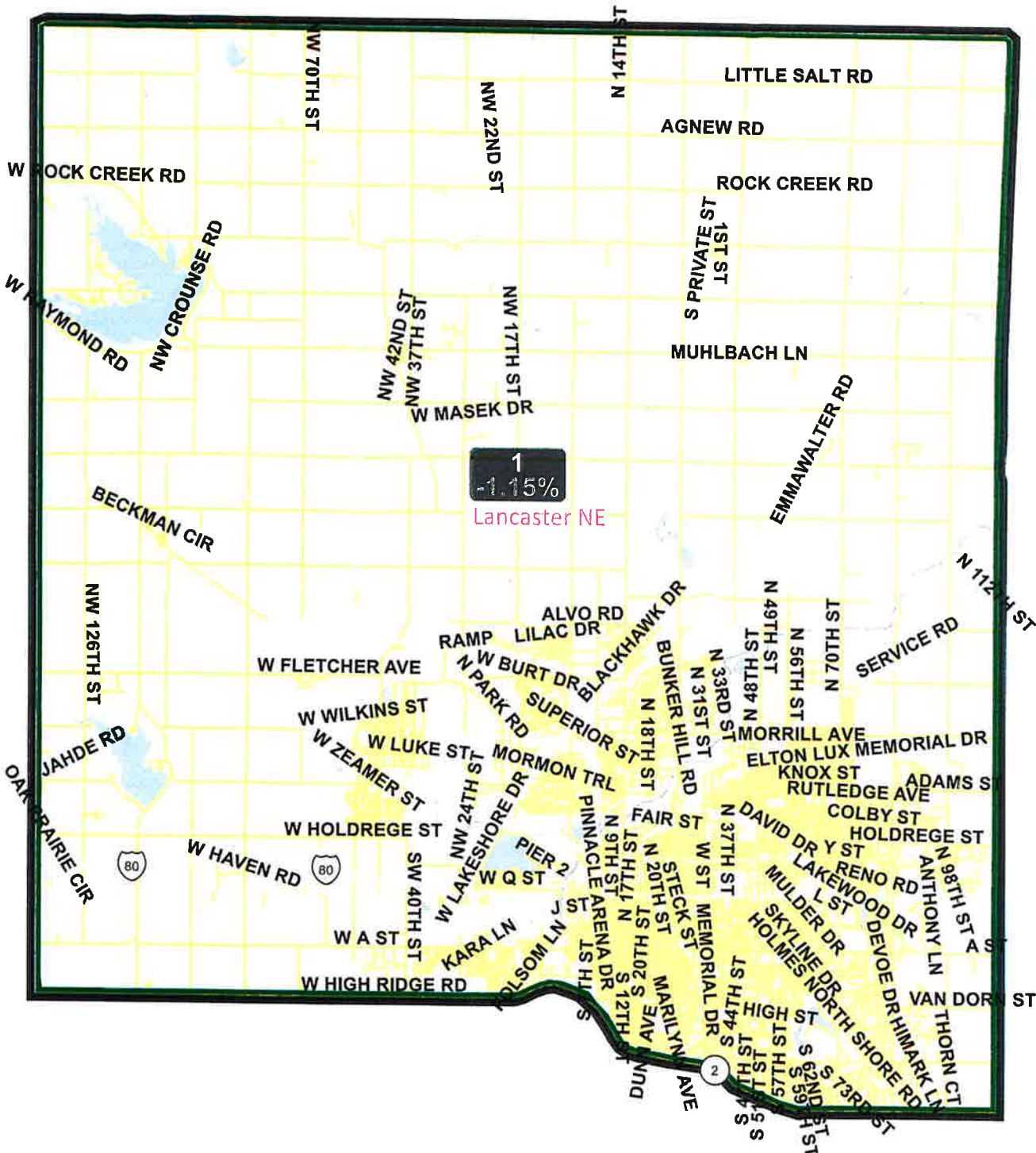
9 Sec. 4. Since an emergency exists, this act takes effect when
10 passed and approved according to law.

State Board of Education
Statewide
ED21-39002

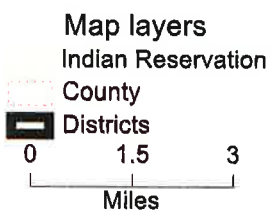


Board of Education District 1

ED21-39002-1



©2021 CALIPER; ©2020 HERE



District 1 Statistics

Field	Value
District	1
Population	242357
Deviation	-2,831
% Deviation	-1.15%
18+_Pop	189165
% 18+_Pop	78.05%
18+_Wht	152446
% 18+_Wht	62.9%
18+_Blk	8271
% 18+_Blk	3.41%
18+_Ind	1719
% 18+_Ind	0.71%
18+_Asn	9062
% 18+_Asn	3.74%
18+_Hwn	148
% 18+_Hwn	0.06%
18+_Oth	6766
% 18+_Oth	2.79%
18+_WhtBlk	1418
% 18+_WhtBlk	0.59%
H18+_Pop	14575
% H18+_Pop	6.01%

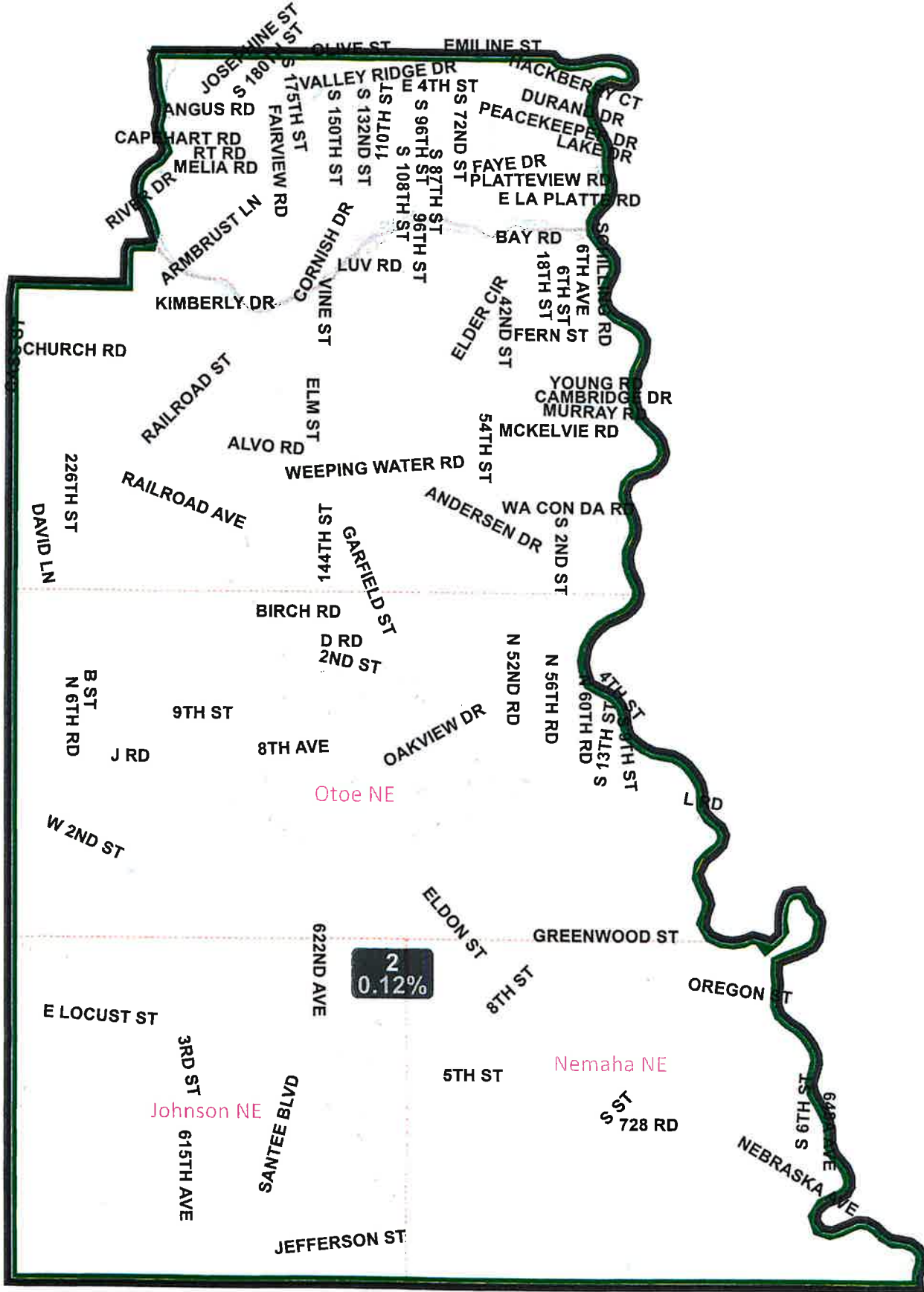
ED21-39002-1
 U.S. Bureau of the Census
 (Population Data), 2020



Created by - Legislative Research Office GIS
 Source - U.S. Census Bureau
 Date - September 21, 2021

Board of Education District 2

ED21-39002-2

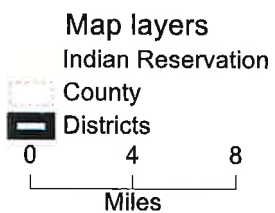


©2021 CALIPER; ©2020 HERE

District 2 Statistics

Field	Value
District	2
Population	245478
Deviation	290
% Deviation	0.12%
18+_Pop	180277
% 18+_Pop	73.44%
18+_Wht	152276
% 18+_Wht	62.03%
18+_Blk	5792
% 18+_Blk	2.36%
18+_Ind	922
% 18+_Ind	0.38%
18+_Asn	3953
% 18+_Asn	1.61%
18+_Hwn	178
% 18+_Hwn	0.07%
18+_Oth	5659
% 18+_Oth	2.31%
18+_WhtBlk	1002
% 18+_WhtBlk	0.41%
H18+_Pop	14072
% H18+_Pop	5.73%

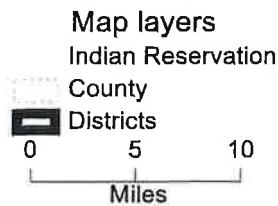
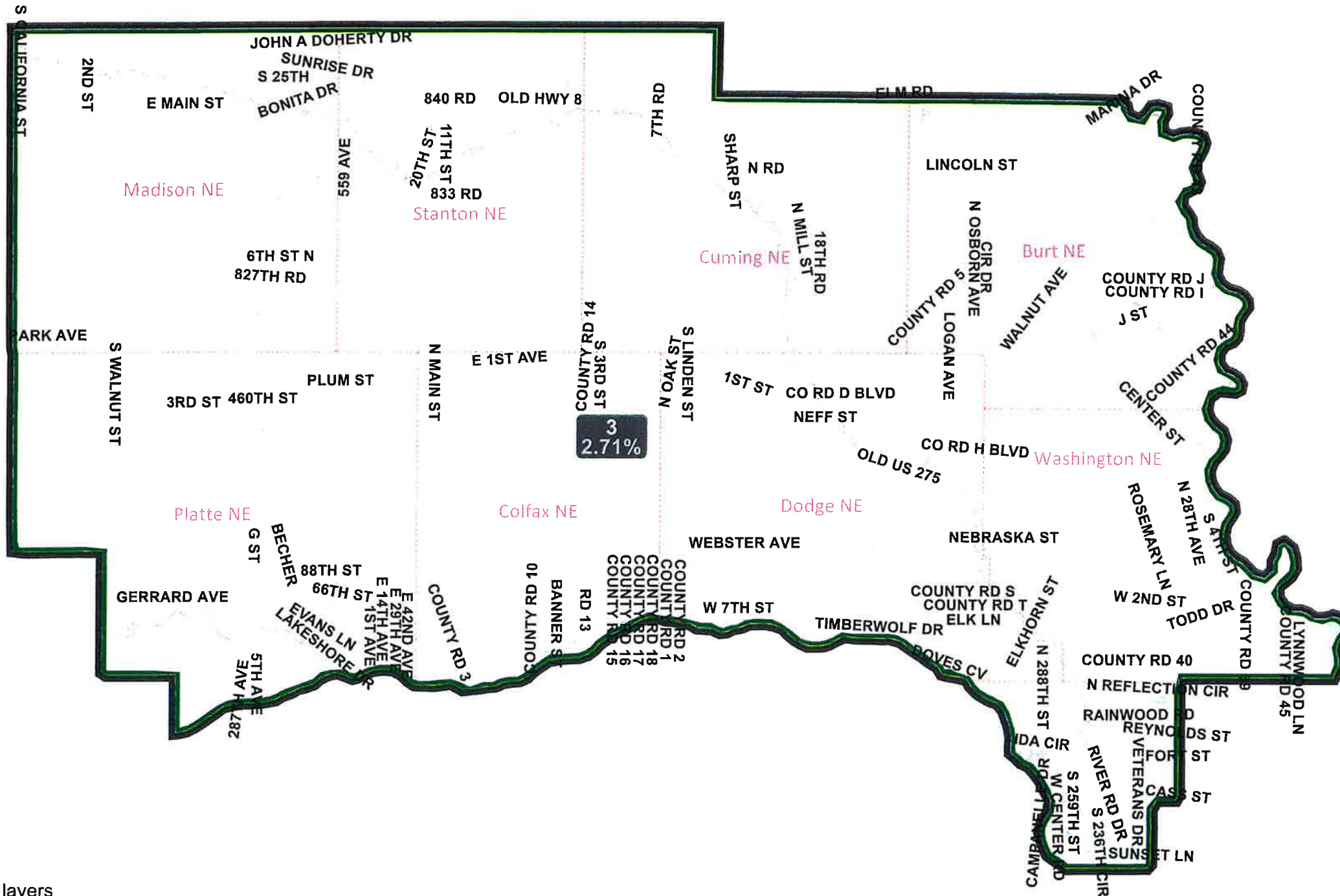
ED21-39002-2
 U.S. Bureau of the Census
 (Population Data), 2020



Created by - Legislative Research Office GIS
 Source - U.S. Census Bureau
 Date - September 21, 2021

Board of Education District 3

ED21-39002-3



©2021 CALIPER; ©2020 HERE

District 3 Statistics

Field	Value
District	3
Population	251837
Deviation	6,649
% Deviation	2.71%
18+_Pop	183217
% 18+_Pop	72.75%
18+_Wht	157049
% 18+_Wht	62.36%
18+_Blk	2245
% 18+_Blk	0.89%
18+_Ind	1249
% 18+_Ind	0.5%
18+_Asn	3914
% 18+_Asn	1.55%
18+_Hwn	77
% 18+_Hwn	0.03%
18+_Oth	9396
% 18+_Oth	3.73%
18+_WhtBlk	516
% 18+_WhtBlk	0.2%

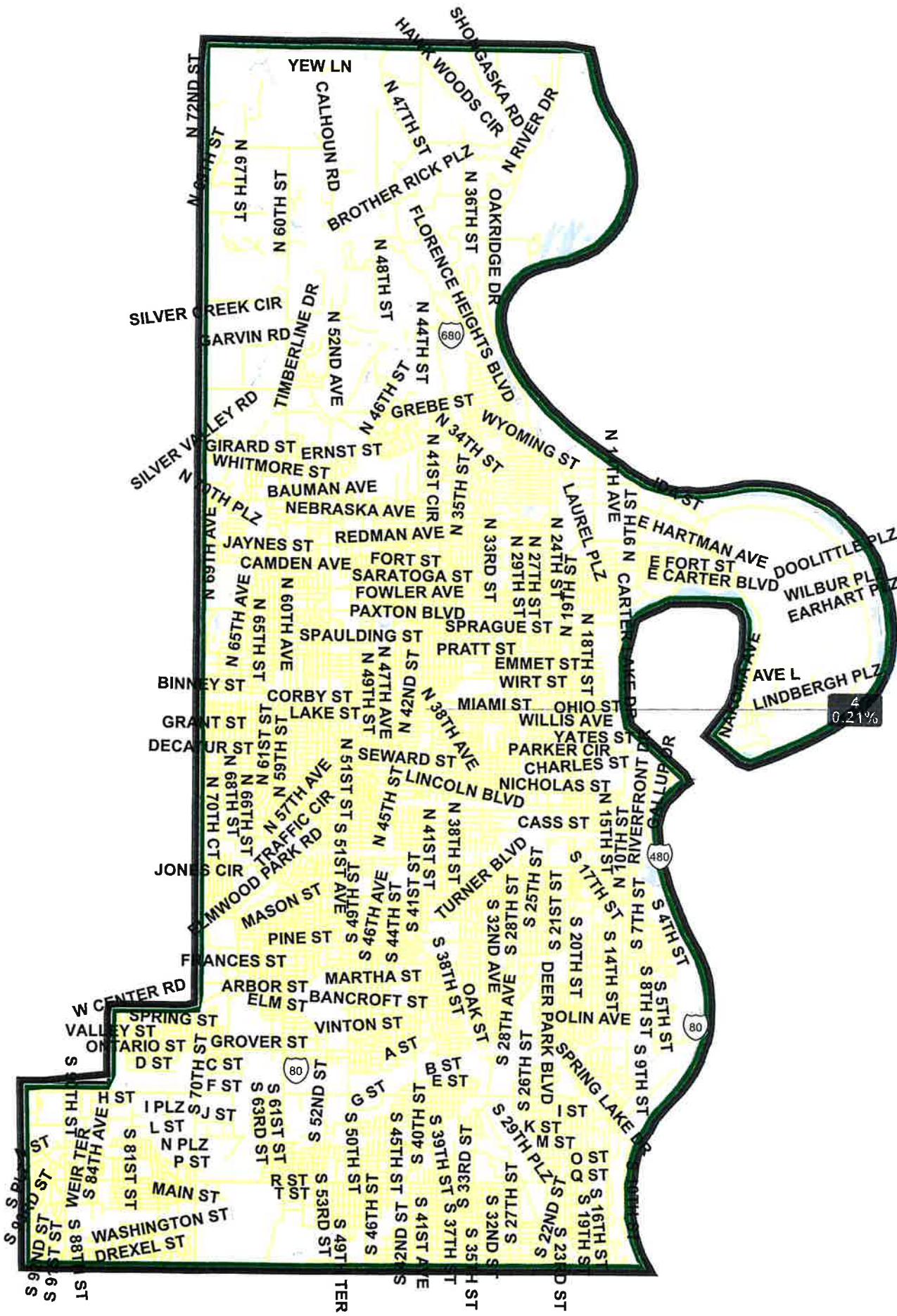
ED21-39002-3
 U.S. Bureau of the Census (Population Data), 2020



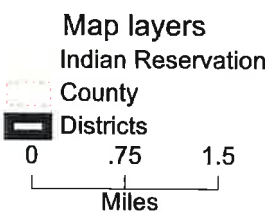
Created by - Legislative Research Office GIS
 Source - U.S. Census Bureau
 Date - September 21, 2021

Board of Education District 4

ED21-39002-4



©2021 CALIPER; ©2020 HERE



District 4 Statistics

Field	Value
District	4
Population	245713
Deviation	525
% Deviation	0.21%
18+_Pop	184611
% 18+_Pop	75.13%
18+_Wht	107161
% 18+_Wht	43.61%
18+_Blk	30779
% 18+_Blk	12.53%
18+_Ind	2882
% 18+_Ind	1.17%
18+_Asn	8186
% 18+_Asn	3.33%
18+_Hwn	166
% 18+_Hwn	0.07%
18+_Oth	19000
% 18+_Oth	7.73%
18+_WhtBlk	1596
% 18+_WhtBlk	0.65%
H18+_Pop	36803
% H18+_Pop	14.98%

ED21-39002-4
U.S. Bureau of the Census
(Population Data), 2020



Created by - Legislative Research Office GIS
Source - U.S. Census Bureau
Date - September 21, 2021

Board of Education District 5

ED21-39002-5

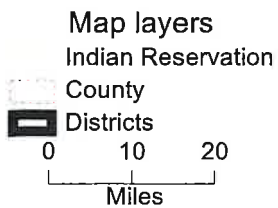


District 5 Statistics	
Field	Value
District	5
Population	244531
Deviation	-657
% Deviation	-0.27%
18+_Pop	185424
% 18+_Pop	75.83%
18+_Wht	167858
% 18+_Wht	68.64%
18+_Blk	2071
% 18+_Blk	0.85%
18+_Ind	922
% 18+_Ind	0.38%
18+_Asn	2721
% 18+_Asn	1.11%
18+_Hwn	65
% 18+_Hwn	0.03%
18+_Oth	4498
% 18+_Oth	1.84%
18+_WhtBlk	538
% 18+_WhtBlk	0.22%

ED21-39002-5
U.S. Bureau of the Census (Population Data), 2020



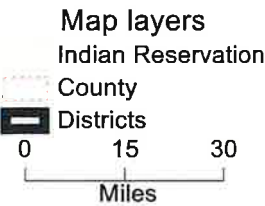
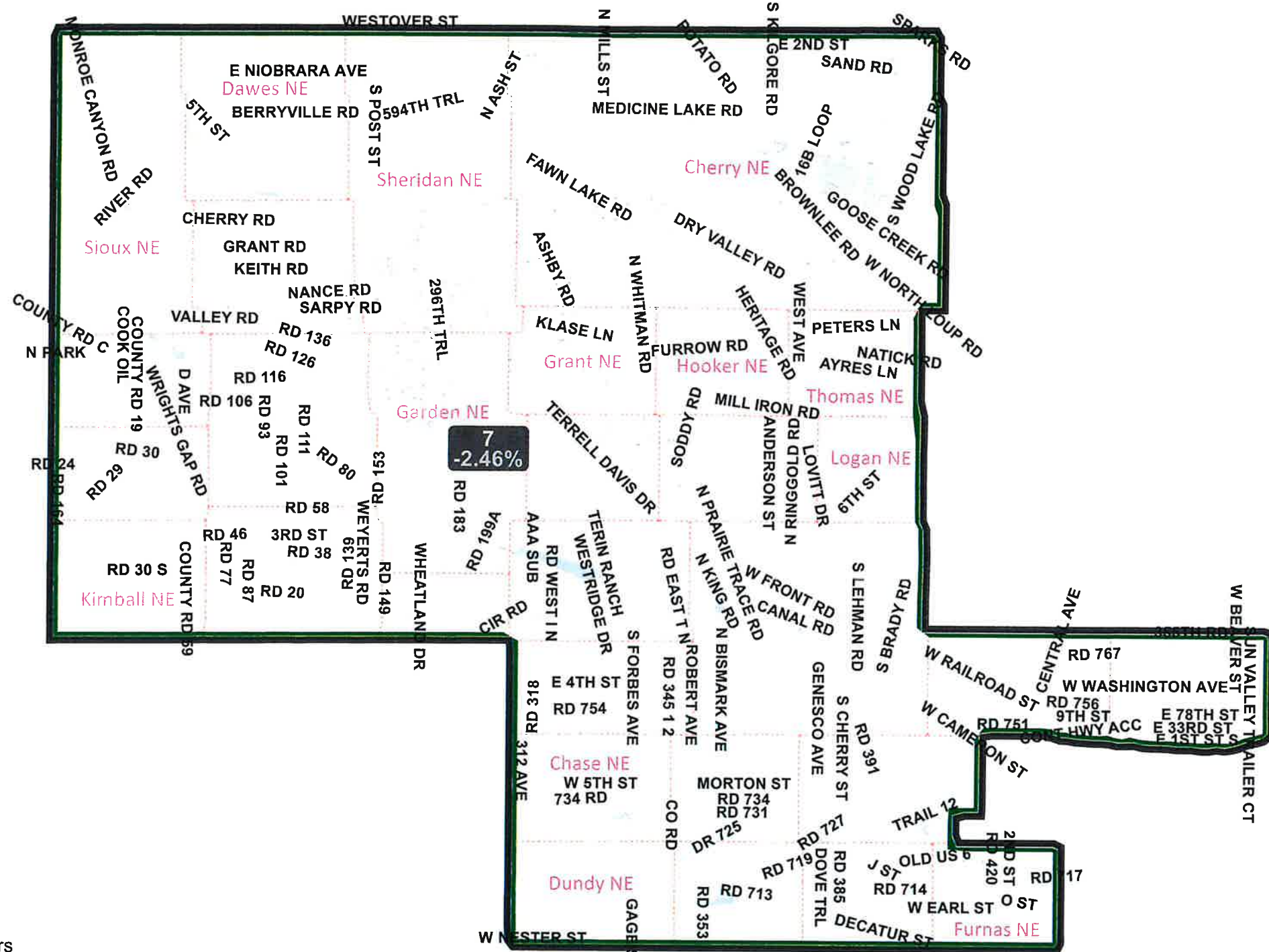
Created by - Legislative Research Office GIS
Source - U.S. Census Bureau
Date - September 21, 2021



©2021 CALIPER; ©2020 HERE

Board of Education District 7

ED21-39002-7



©2021 CALIPER; ©2020 HERE

District 7 Statistics

Field	Value
District	7
Population	239165
Deviation	-6,023
% Deviation	-2.46%
18+_Pop	182492
% 18+_Pop	76.3%
18+_Wht	157322
% 18+_Wht	65.78%
18+_Blk	2110
% 18+_Blk	0.88%
18+_Ind	2304
% 18+_Ind	0.96%
18+_Asn	1520
% 18+_Asn	0.64%
18+_Hwn	123
% 18+_Hwn	0.05%
18+_Oth	9031
% 18+_Oth	3.78%
18+_WhtBlk	394
% 18+_WhtBlk	0.16%

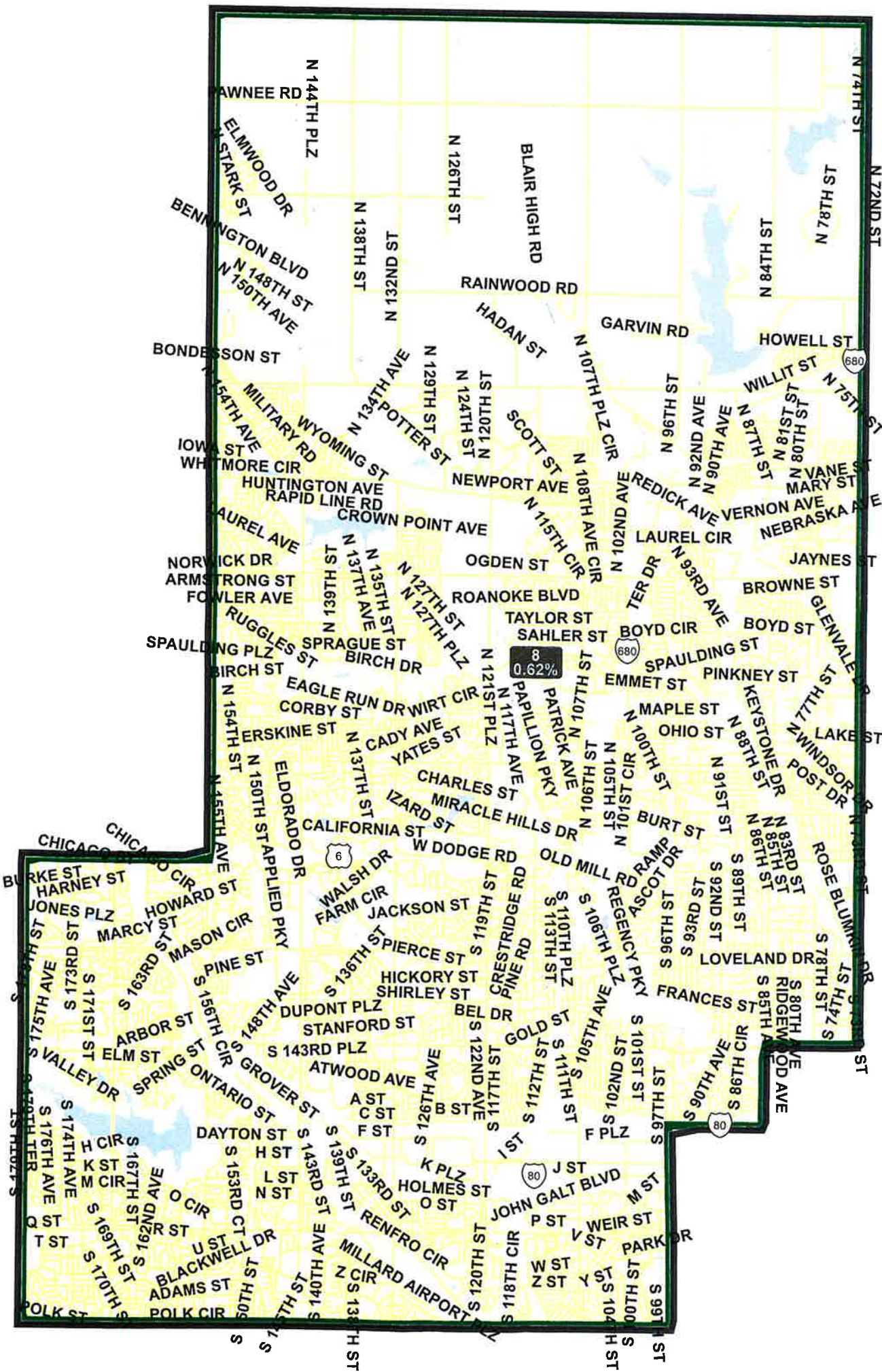
ED21-39002-7
 U.S. Bureau of the Census (Population Data), 2020



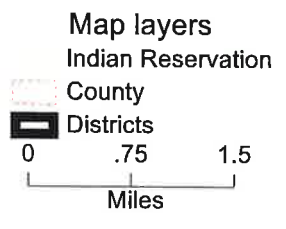
Created by - Legislative Research Office GIS
 Source - U.S. Census Bureau
 Date - September 21, 2021

Board of Education District 8

ED21-39002-8



©2021 CALIPER; ©2020 HERE



District 8 Statistics

Field	Value
District	8
Population	246703
Deviation	1,515
% Deviation	0.62%
18+_Pop	187556
% 18+_Pop	76.03%
18+_Wht	150758
% 18+_Wht	61.11%
18+_Blk	12962
% 18+_Blk	5.25%
18+_Ind	821
% 18+_Ind	0.33%
18+_Asn	8376
% 18+_Asn	3.4%
18+_Hwn	171
% 18+_Hwn	0.07%
18+_Oth	4388
% 18+_Oth	1.78%
18+_WhtBlk	1207
% 18+_WhtBlk	0.49%
H18+_Pop	10916
% H18+_Pop	4.42%

ED21-39002-8
 U.S. Bureau of the Census
 (Population Data), 2020



Created by - Legislative Research Office GIS
 Source - U.S. Census Bureau
 Date - September 21, 2021