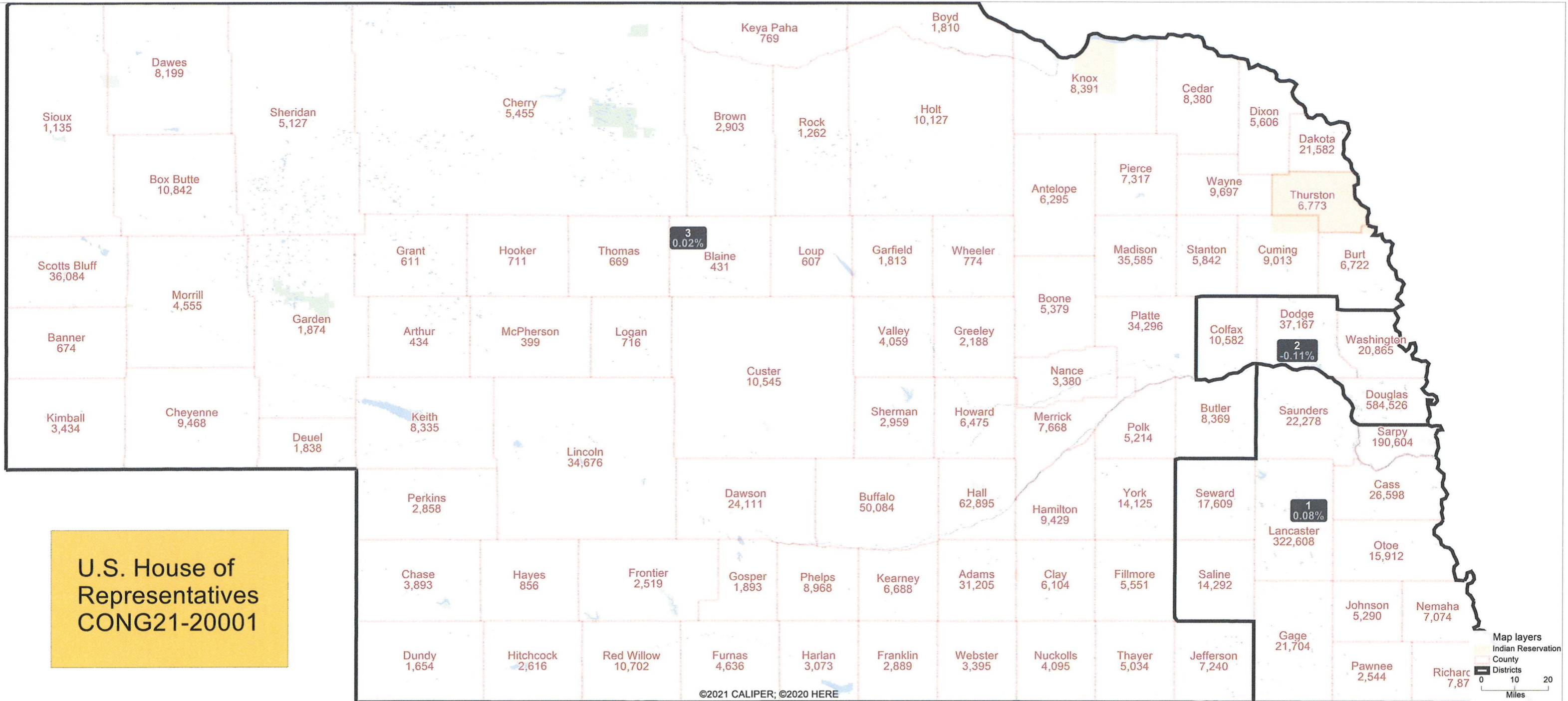


AMENDMENTS TO LB1

Introduced by McCollister, 20.

- 1 1. On page 2, strike beginning with "CONG21-39001" in line 9 through
- 2 "CONG21-39001-3A" in line 11 and insert "CONG21-20001, CONG21-20001-1,
- 3 CONG21-20001-2, and CONG21-20001-3".


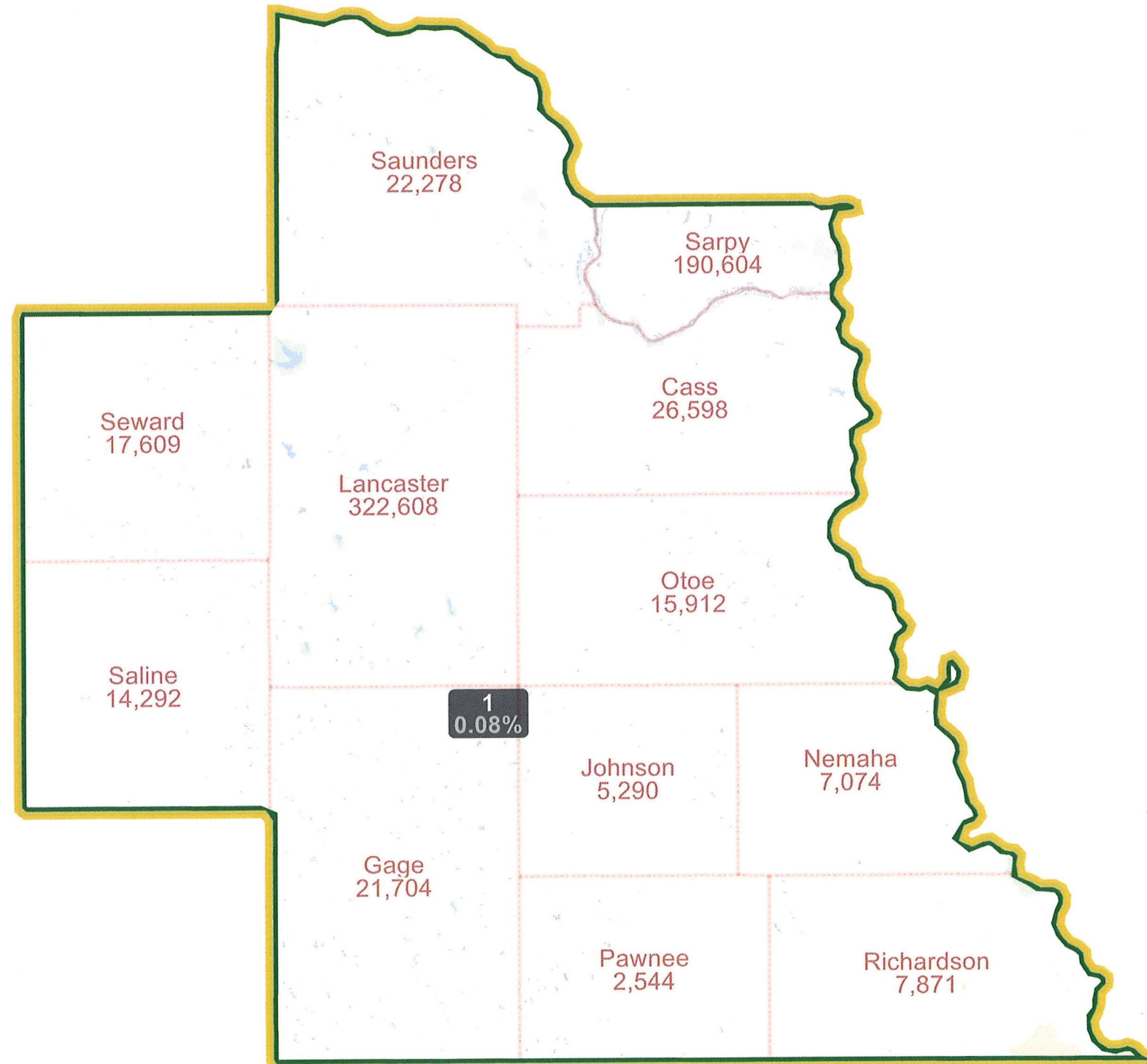
U.S. House of Representatives CONG21-20001



County	Population
Sioux	1,135
Dawes	8,199
Sheridan	5,127
Box Butte	10,842
Scotts Bluff	36,084
Morrill	4,555
Banner	674
Kimball	3,434
Cheyenne	9,468
Deuel	1,838
Garden	1,874
Grant	611
Hooker	711
Thomas	669
Blaine	431
Loup	607
Garfield	1,813
Wheeler	774
Antelope	6,295
Pierce	7,317
Wayne	9,697
Madison	35,585
Stanton	5,842
Cuming	9,013
Burt	6,722
Boone	5,379
Platte	34,296
Nance	3,380
Merrick	7,668
Polk	5,214
Butler	8,369
Saunders	22,278
Lincoln	34,676
Keith	8,335
McPherson	399
Logan	716
Valley	4,059
Greeley	2,188
Custer	10,545
Sherman	2,959
Howard	6,475
Morrison	7,668
Dodge	37,167
Washington	20,865
Douglas	584,526
Sarpy	190,604
Perkins	2,858
Dawson	24,111
Buffalo	50,084
Hall	62,895
Hamilton	9,429
York	14,125
Seward	17,609
Lancaster	322,608
Otoe	15,912
Chase	3,893
Hayes	856
Frontier	2,519
Gosper	1,893
Phelps	8,968
Kearney	6,688
Adams	31,205
Clay	6,104
Fillmore	5,551
Saline	14,292
Cass	26,598
Johnson	5,290
Nemaha	7,074
Dundy	1,654
Hitchcock	2,616
Red Willow	10,702
Furnas	4,636
Harlan	3,073
Franklin	2,889
Webster	3,395
Nuckolls	4,095
Thayer	5,034
Jefferson	7,240
Gage	21,704
Pawnee	2,544
Richardson	7,87
Keya Paha	769
Boyd	1,810
Knox	8,391
Cedar	8,380
Dixon	5,606
Dakota	21,582
Thurston	6,773

Nebraska Congressional District 1

CONG21-20001-1



©2021 CALIPER; ©2020 HERE

District 1 Statistics	
Field	Value
District	1
Population	654384
Deviation	549
% Deviation	0.08%
18+_Pop	494351
% 18+_Pop	75.54%
18+_Wht	417482
% 18+_Wht	63.8%
18+_Blk	15757
% 18+_Blk	2.41%
18+_Ind	3274
% 18+_Ind	0.5%
18+_Asn	15263
% 18+_Asn	2.33%
18+_Hwn	369
% 18+_Hwn	0.06%
18+_Oth	15088
% 18+_Oth	2.31%
18+_WhtBlk	2844
% 18+_WhtBlk	0.43%

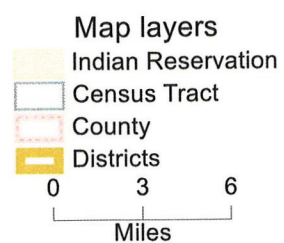
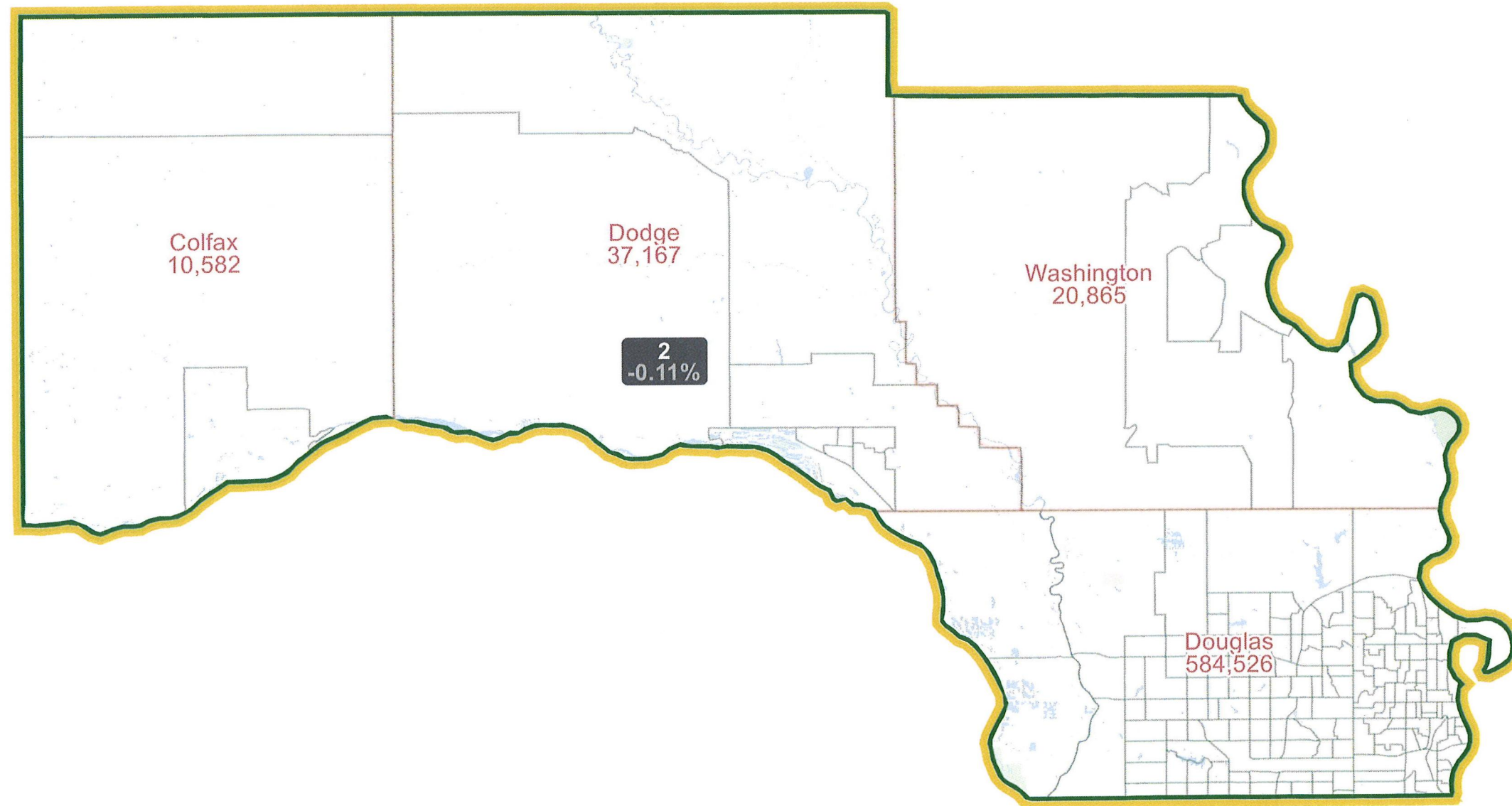
CONG21-20001-1
U.S. Bureau of the Census (Population Data), 2020



Created by - Legislative Research Office GIS
Source - U.S. Census Bureau
Date - September 17, 2021

Nebraska Congressional District 2

CONG21-20001-2



©2021 CALIPER; ©2020 HERE

District 2 Statistics

Field	Value
District	2
Population	653140
Deviation	-695
% Deviation	-0.11%
18+_Pop	487231
% 18+_Pop	74.6%
18+_Wht	357244
% 18+_Wht	54.7%
18+_Blk	45392
% 18+_Blk	6.95%
18+_Ind	4301
% 18+_Ind	0.66%
18+_Asn	19960
% 18+_Asn	3.06%
18+_Hwn	381
% 18+_Hwn	0.06%
18+_Oth	28097
% 18+_Oth	4.3%
18+_WhtBlk	3163
% 18+_WhtBlk	0.48%

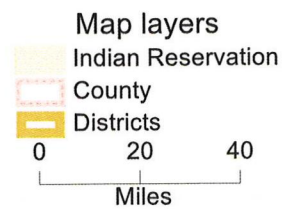
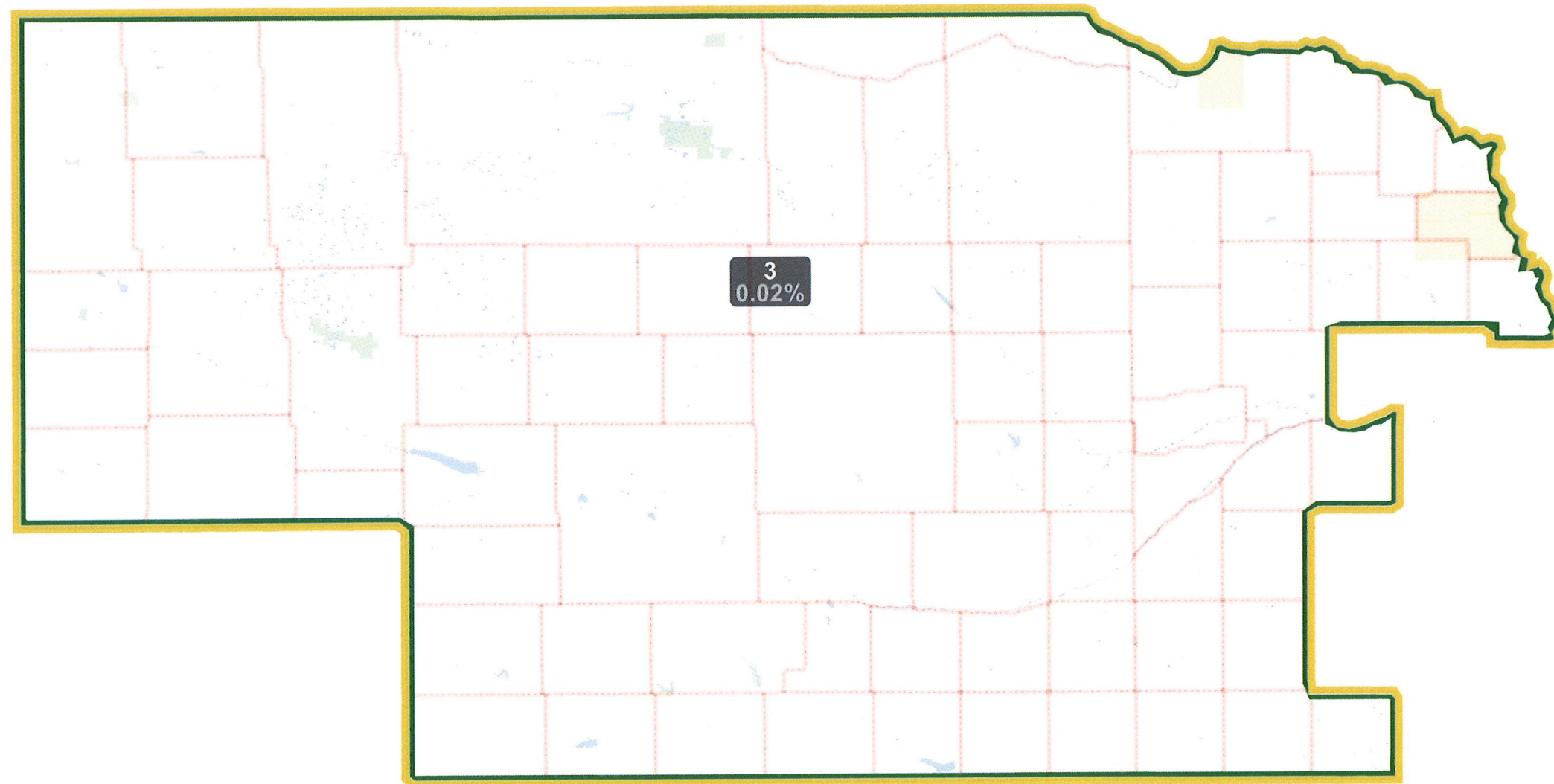
CONG21-20001-2
U.S. Bureau of the Census (Population Data), 2020



Created by - Legislative Research Office GIS
Source - U.S. Census Bureau
Date - September 17, 2021

Nebraska Congressional District 3

CONG21-20001-3



©2021 CALIPER; ©2020 HERE

District 3 Statistics

Field	Value
District	3
Population	653980
Deviation	145
% Deviation	0.02%
18+_Pop	494545
% 18+_Pop	75.62%
18+_Wht	424516
% 18+_Wht	64.91%
18+_Blk	5945
% 18+_Blk	0.91%
18+_Ind	7521
% 18+_Ind	1.15%
18+_Asn	3943
% 18+_Asn	0.6%
18+_Hwn	343
% 18+_Hwn	0.05%
18+_Oth	26628
% 18+_Oth	4.07%
18+_WhtBlk	1046
% 18+_WhtBlk	0.16%

CONG21-20001-3
U.S. Bureau of the Census (Population Data), 2020



Created by - Legislative Research Office GIS
Source - U.S. Census Bureau
Date - September 17, 2021