

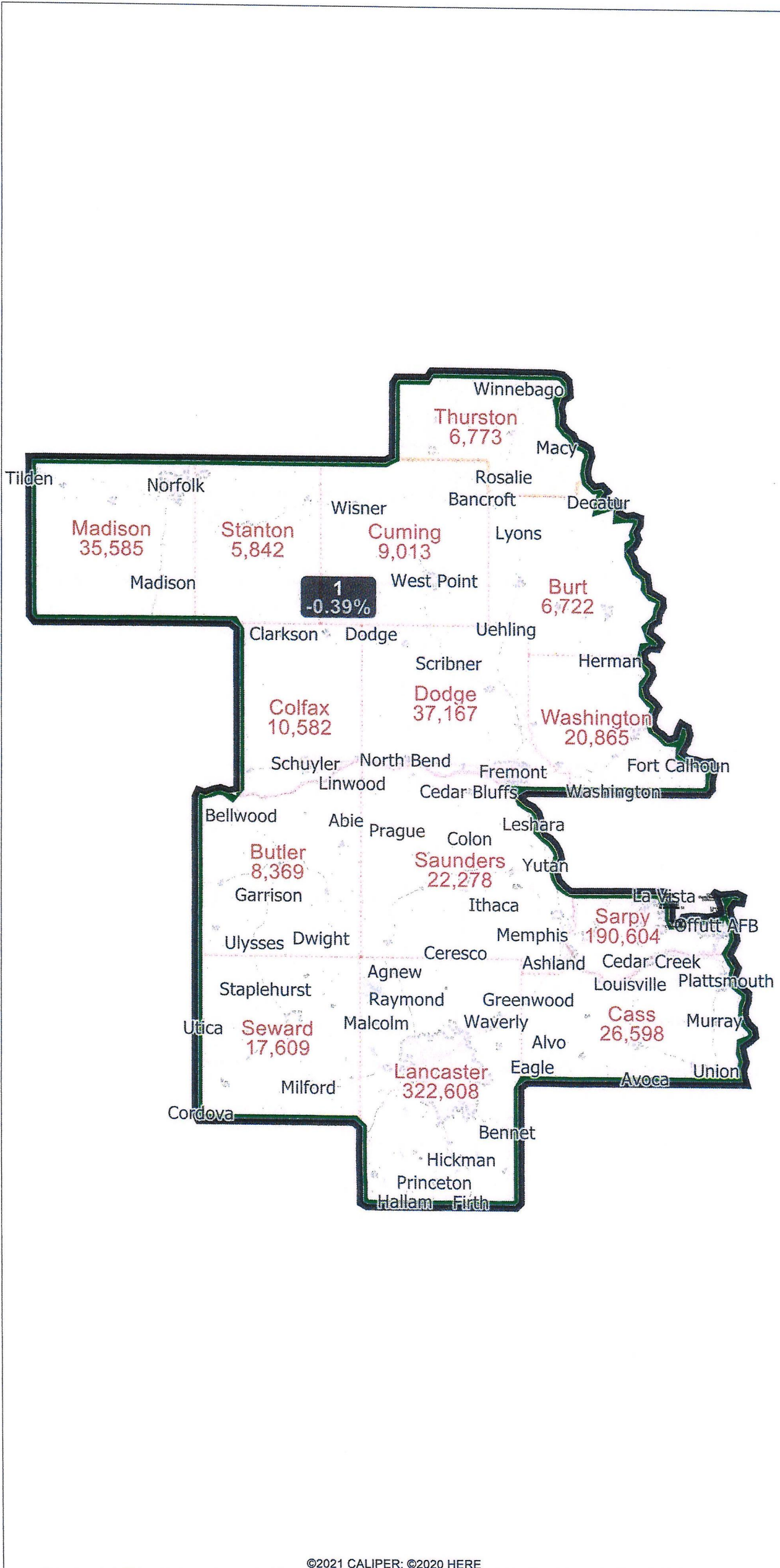
AMENDMENTS TO LB1

Introduced by Hunt, 8.

- 1 1. On page 2, strike beginning with "CONG21-39001" in line 9 through
- 2 "CONG21-39001-3A" in line 11 and insert "CONG21-50001, CONG21-50001-1,
- 3 CONG21-50001-1A, CONG21-50001-2, CONG21-50001-2A, and CONG21-50001-3".

Nebraska Congressional District 1

CONG21-50001-1



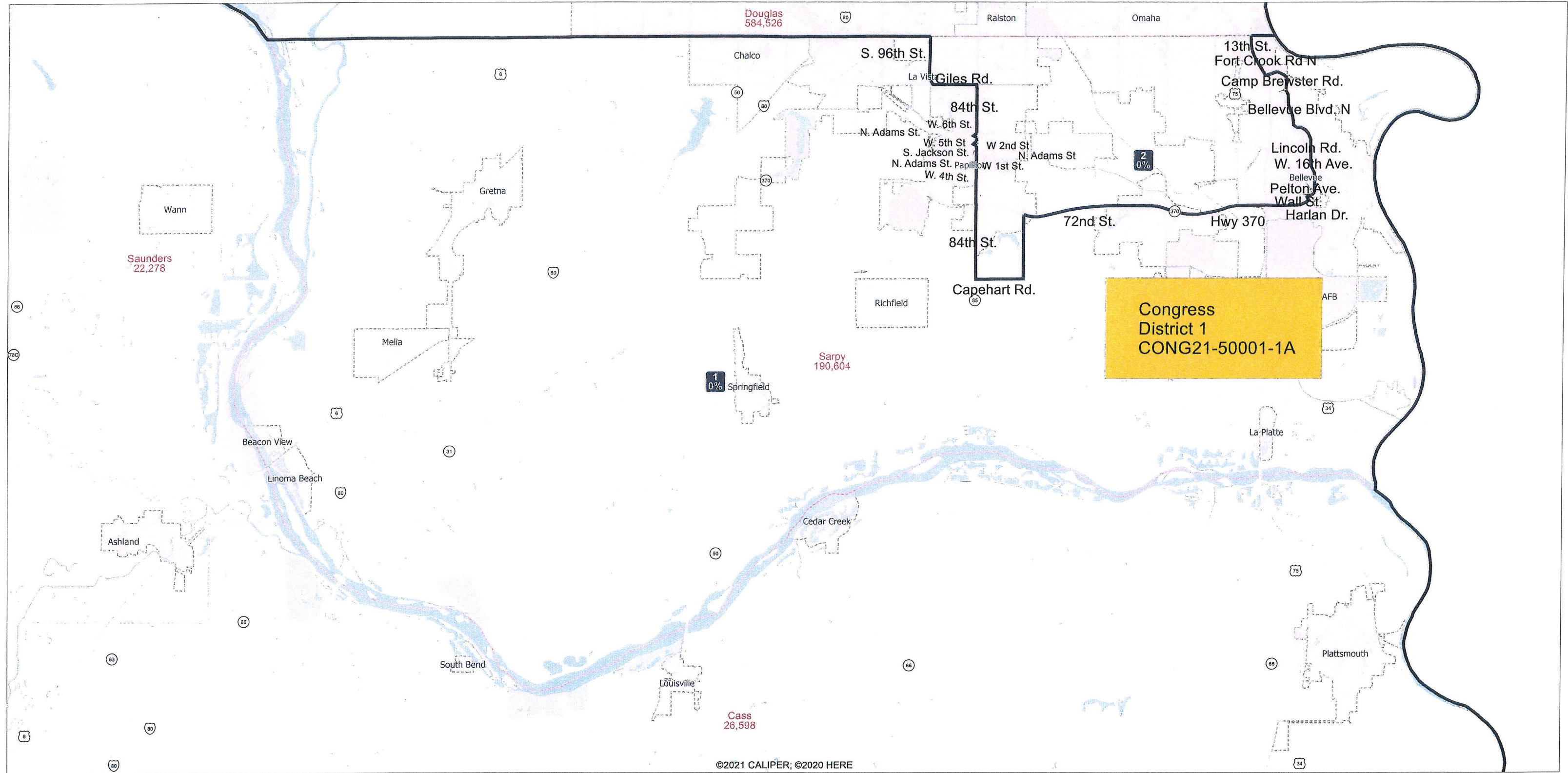
District 1 Statistics

Field	Value
District	1
Population	651306
Deviation	-2,529
% Deviation	-0.39%
18+_Pop	490575
% 18+_Pop	75.32%
H18+_Pop	34917
% H18+_Pop	7.12%
18+_Wht	415419
% 18+_Wht	84.68%
18+_Blk	13530
% 18+_Blk	2.76%
18+_WhtBlk	2591
% 18+_WhtBlk	0.53%
18+_Ind	5668
% 18+_Ind	1.16%
18+_Asn	13813
% 18+_Asn	2.82%
18+_Hwn	331
% 18+_Hwn	0.07%
18+_Oth	16472
% 18+_Oth	3.36%

CONG21-50001-1
 (Wayne Proposal, 9/9/21)
 U.S. Bureau of the Census
 (Population Data), 2020



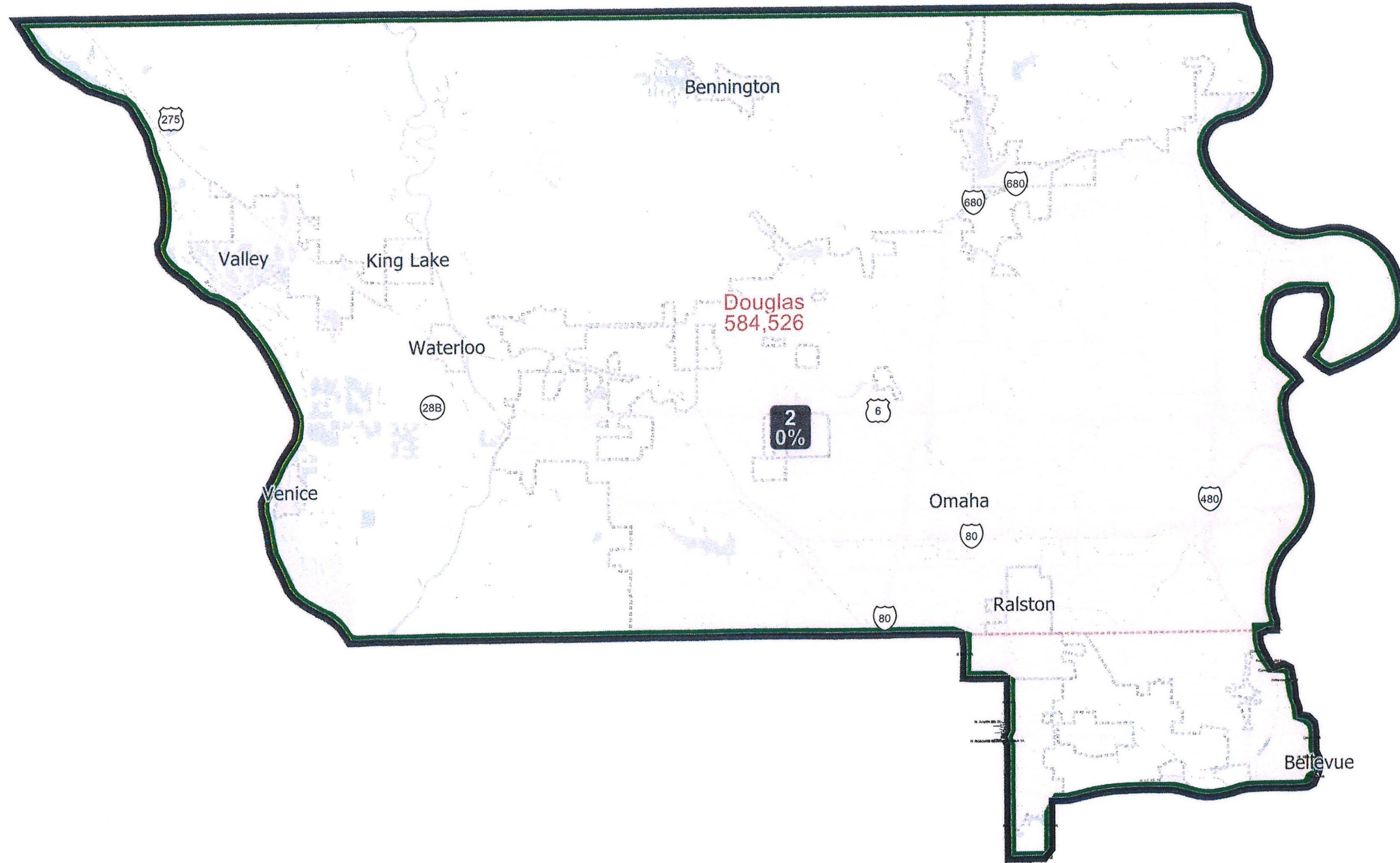
Created by - Legislative Research Office GIS
 Source - U.S. Census Bureau
 Date - September 13, 2021



Congress
District 1
CONG21-50001-1A

Nebraska Congressional District 2

CONG21-50001-2



©2021 CALIPER; ©2020 HERE

District 2 Statistics	
Field	Value
District	2
Population	653835
Deviation	0
% Deviation	0%
18+_Pop	487731
% 18+_Pop	74.6%
H18+_Pop	56675
% H18+_Pop	11.62%
18+_Wht	353951
% 18+_Wht	72.57%
18+_Blk	47367
% 18+_Blk	9.71%
18+_WhtBlk	3386
% 18+_WhtBlk	0.69%
18+_Ind	4223
% 18+_Ind	0.87%
18+_Asn	21307
% 18+_Asn	4.37%
18+_Hwn	434
% 18+_Hwn	0.09%
18+_Oth	26893
% 18+_Oth	5.51%

CONG21-50001-2
U.S. Bureau of the Census (Population Data), 2020



Created by - Legislative Research Office GIS
Source - U.S. Census Bureau
Date - September 13, 2021

Congress District 2
CONG21-50001-2A

Douglas
584,526

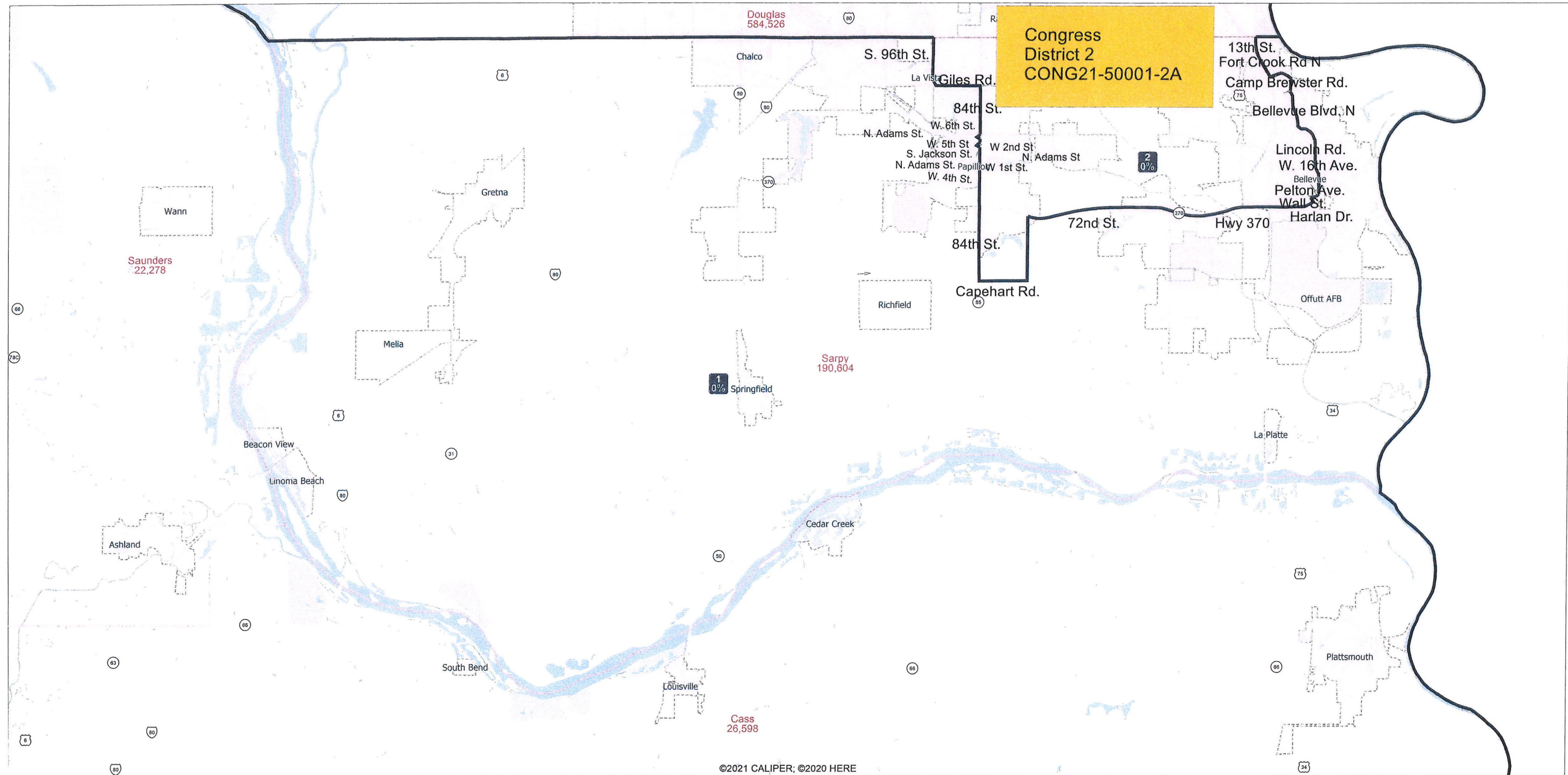
Saunders
22,278

Sarpy
190,604

Cass
26,598

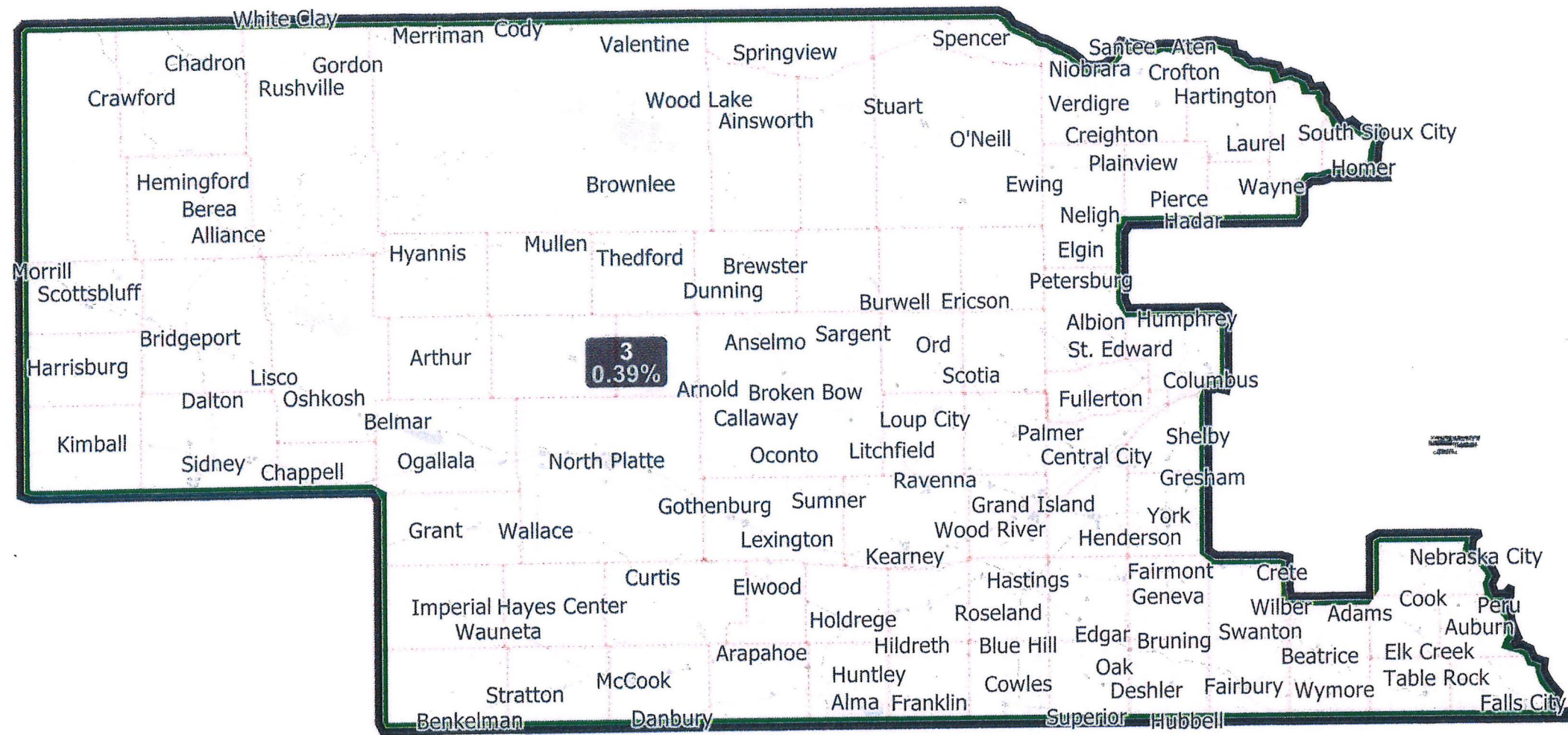
Springfield
10%

2
0%



Nebraska Congressional District 3

CONG21-50001-3



District 3 Statistics	
Field	Value
District	3
Population	656363
Deviation	2,528
% Deviation	0.39%
18+_Pop	497821
% 18+_Pop	75.85%
H18+_Pop	53705
% H18+_Pop	10.79%
18+_Wht	429872
% 18+_Wht	86.35%
18+_Blk	6197
% 18+_Blk	1.24%
18+_WhtBlk	1076
% 18+_WhtBlk	0.22%
18+_Ind	5205
% 18+_Ind	1.05%
18+_Asn	4046
% 18+_Asn	0.81%
18+_Hwn	328
% 18+_Hwn	0.07%
18+_Oth	26448
% 18+_Oth	5.31%

CONG21-50001-3
U.S. Bureau of the Census (Population Data), 2020



Created by - Legislative Research Office GIS
Source - U.S. Census Bureau
Date - September 13, 2021