

AMENDMENTS TO LB1

Introduced by Hansen, M., 26.

1 1. Strike the original sections and all amendments thereto and
2 insert the following new sections:

3 Section 1. Section 32-504, Reissue Revised Statutes of Nebraska, is
4 amended to read:

5 32-504 (1) Based on the 2020 ~~2010~~ Census of Population by the United
6 States Department of Commerce, Bureau of the Census, the State of
7 Nebraska is hereby divided into three districts for electing
8 Representatives in the Congress of the United States, and each district
9 shall be entitled to elect one representative.

10 (2) The numbers and boundaries of the districts are designated and
11 established by maps identified and labeled as maps CONG21-13001-1,
12 CONG21-13001-1A, CONG21-13001-2, CONG21-13001-2A, and CONG21-13001-3
13 ~~CON11-30001-1, CON11-30001A, CON11-30001-2, CON11-30001-3,
14 ~~CON11-30001-3A~~, filed with the Clerk of the Legislature, and incorporated
15 by reference as part of this legislative bill ~~Laws 2011, LB704~~.~~

16 (3)(a) The Clerk of the Legislature shall transfer possession of the
17 maps referred to in subsection (2) of this section to the Secretary of
18 State on the effective date of this act ~~May 27, 2011~~.

19 (b) When questions of interpretation of district boundaries arise,
20 the maps referred to in subsection (2) of this section in possession of
21 the Secretary of State shall serve as the indication of the legislative
22 intent in drawing the district boundaries.

23 (c) Each election commissioner or county clerk shall obtain copies
24 of the maps referred to in subsection (2) of this section for the
25 election commissioner's or clerk's county from the Secretary of State.

26 (d) The Secretary of State shall also have available for viewing on
27 his or her website the maps referred to in subsection (2) of this section

1 identifying the boundaries for the districts.

2 Sec. 2. Section 32-505, Reissue Revised Statutes of Nebraska, is
3 amended to read:

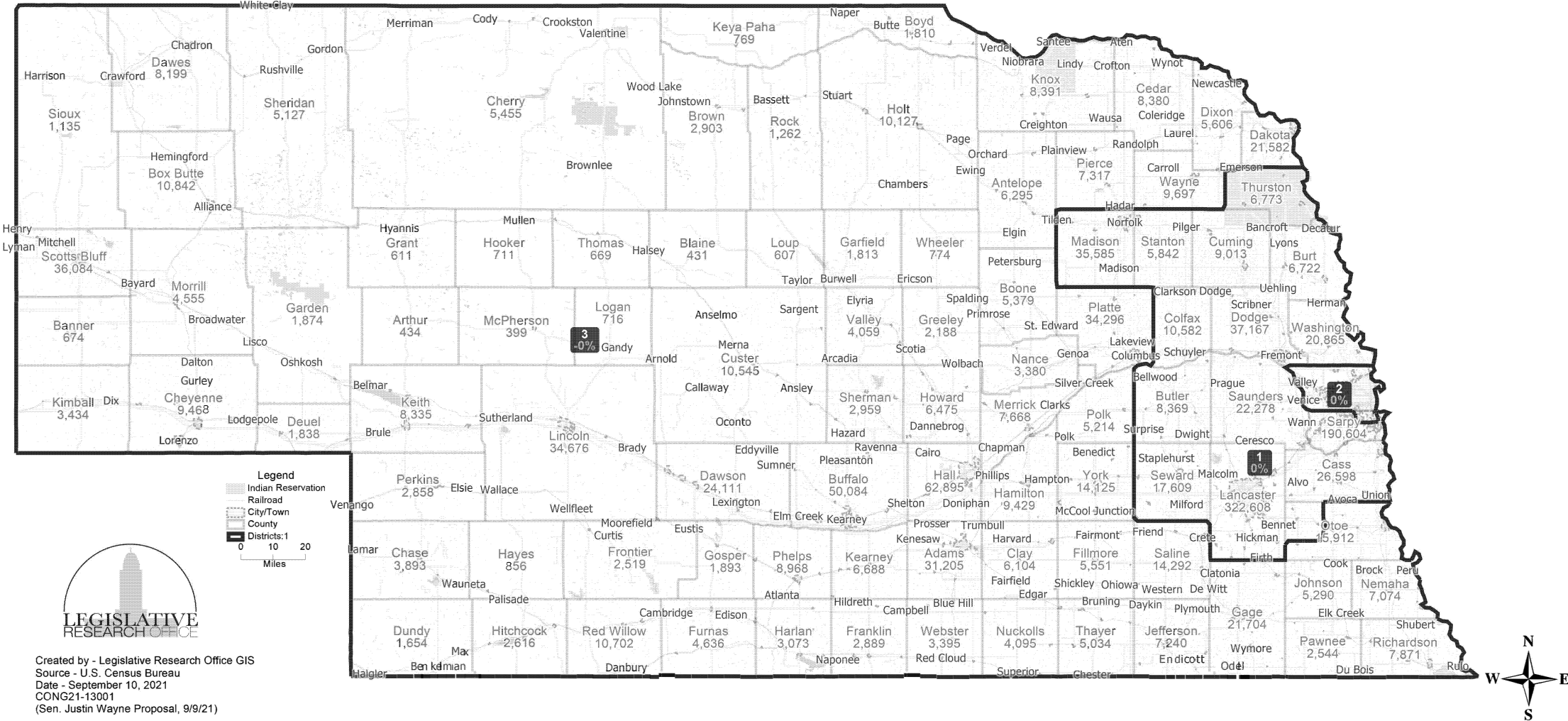
4 32-505 For purposes of section 32-504, the Legislature adopts the
5 official population figures and maps from the 2020 ~~2010~~ Census
6 Redistricting (Public Law 94-171) TIGER/Line Shapefiles published by the
7 United States Department of Commerce, Bureau of the Census.

8 Sec. 3. Original sections 32-504 and 32-505, Reissue Revised
9 Statutes of Nebraska, are repealed.

10 Sec. 4. Since an emergency exists, this act takes effect when
11 passed and approved according to law.

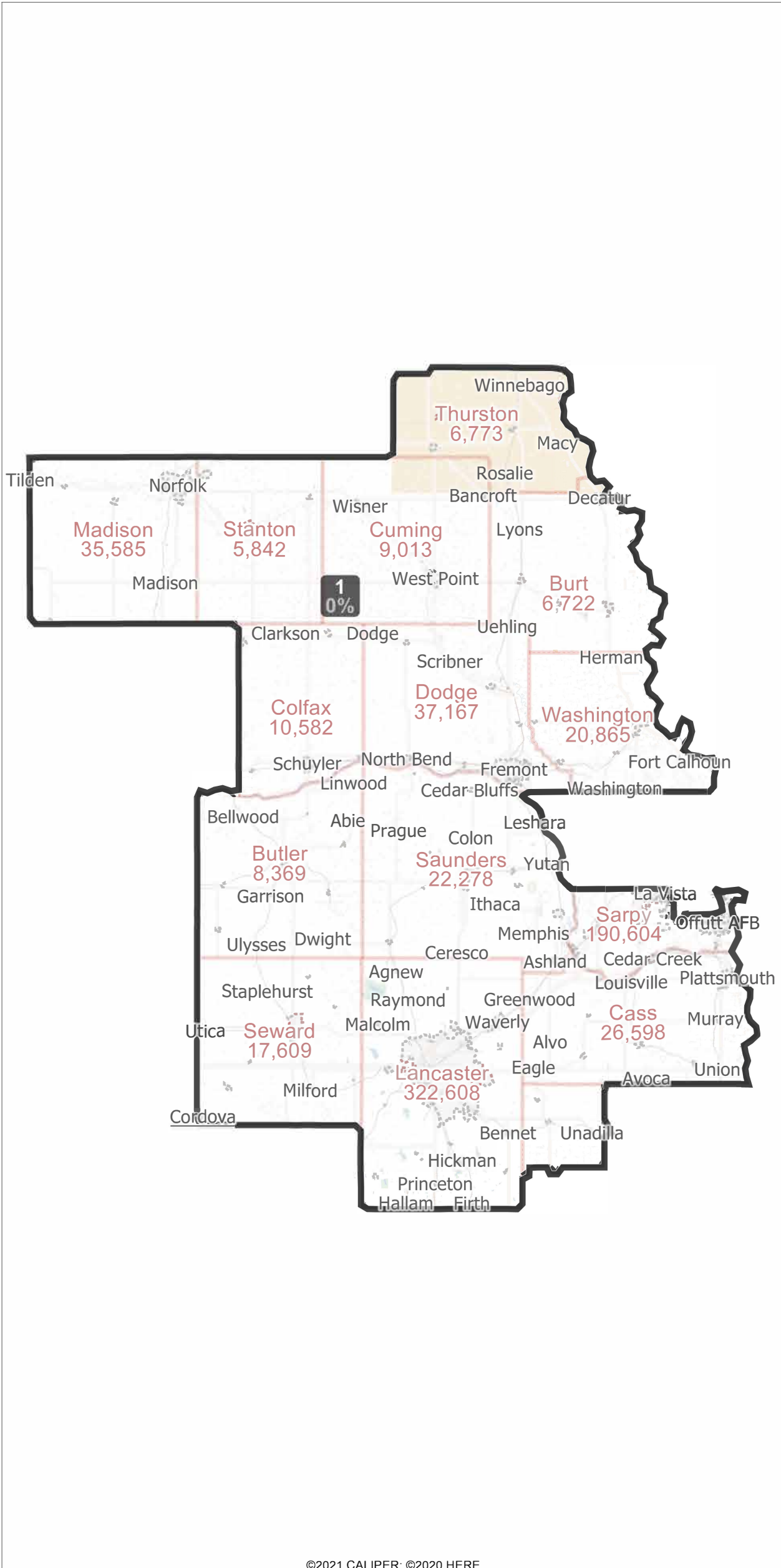
United States House of Representatives

CONG21-13001



Nebraska Congressional District 1

CONG21-13001-1



©2021 CALIPER; ©2020 HERE

District 1 Statistics

Field	Value
District	1
Population	653835
Deviation	0
% Deviation	0%
18+_Pop	492498
% 18+_Pop	75.32%
18+_Wht	417254
% 18+_Wht	84.72%
H18+_Pop	34953
% H18+_Pop	7.1%
18+_Blk	13536
% 18+_Blk	2.75%
18+_WhtBlk	2598
% 18+_WhtBlk	0.53%
18+_Ind	5668
% 18+_Ind	1.15%
18+_Asn	13823
% 18+_Asn	2.81%
18+_Hwn	331
% 18+_Hwn	0.07%
18+_Oth	16487
% 18+_Oth	3.35%

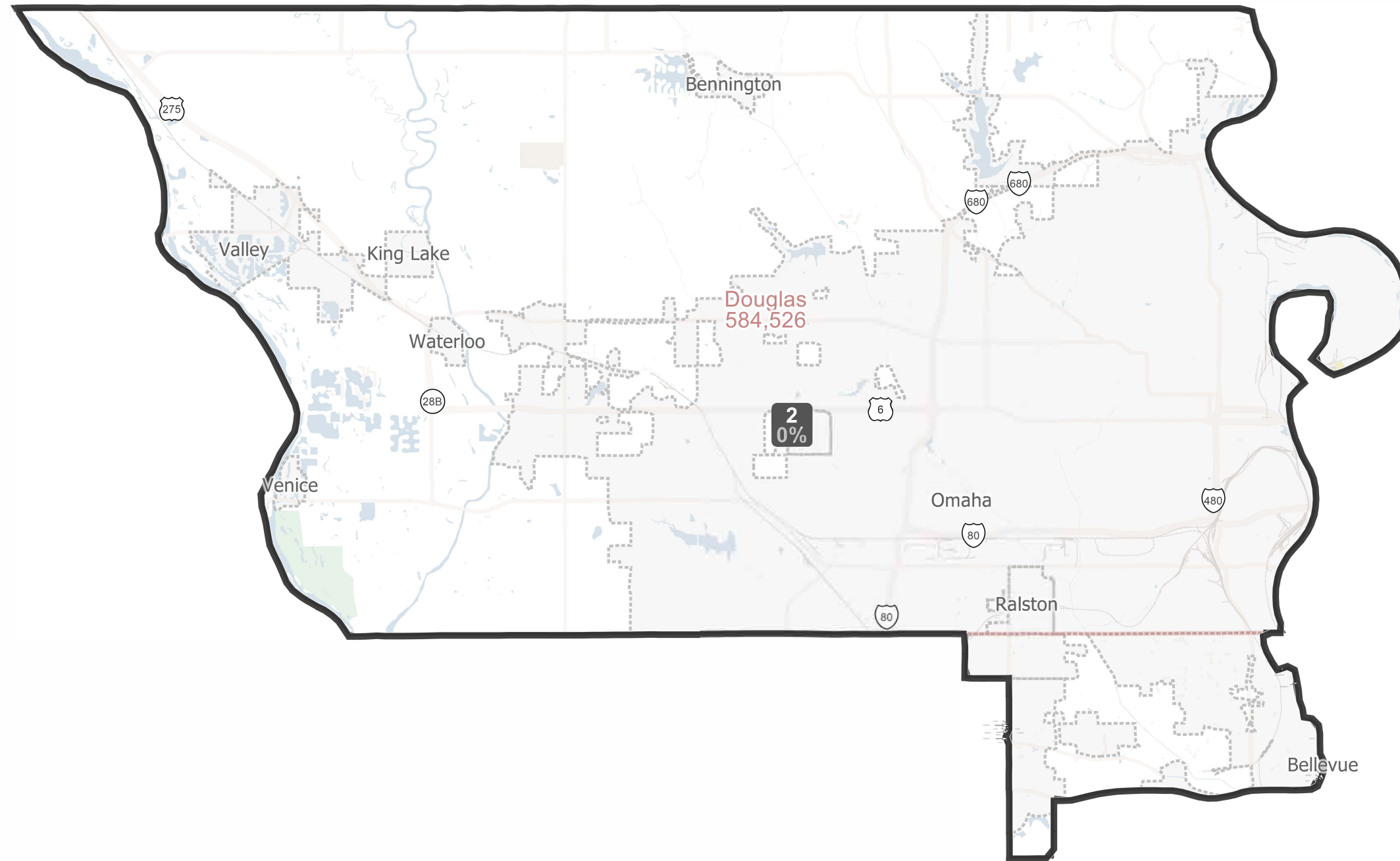
CONG21-13001-1
 (Wayne Proposal, 9/9/21)
 U.S. Bureau of the Census
 (Population Data), 2020



Created by - Legislative Research Office GIS
 Source - U.S. Census Bureau
 Date - September 13, 2021

Nebraska Congressional District 2

CONG21-13001-2



©2021 CALIPER; ©2020 HERE

District 2 Statistics	
Field	Value
District	2
Population	653835
Deviation	0
% Deviation	0%
18+_Pop	487731
% 18+_Pop	74.6%
18+_Wht	353951
% 18+_Wht	72.57%
H18+_Pop	56675
% H18+_Pop	11.62%
18+_Blk	47367
% 18+_Blk	9.71%
18+_WhtBlk	3386
% 18+_WhtBlk	0.69%
18+_Ind	4223
% 18+_Ind	0.87%
18+_Asn	21307
% 18+_Asn	4.37%
18+_Hwn	434
% 18+_Hwn	0.09%
18+_Oth	26893
% 18+_Oth	5.51%

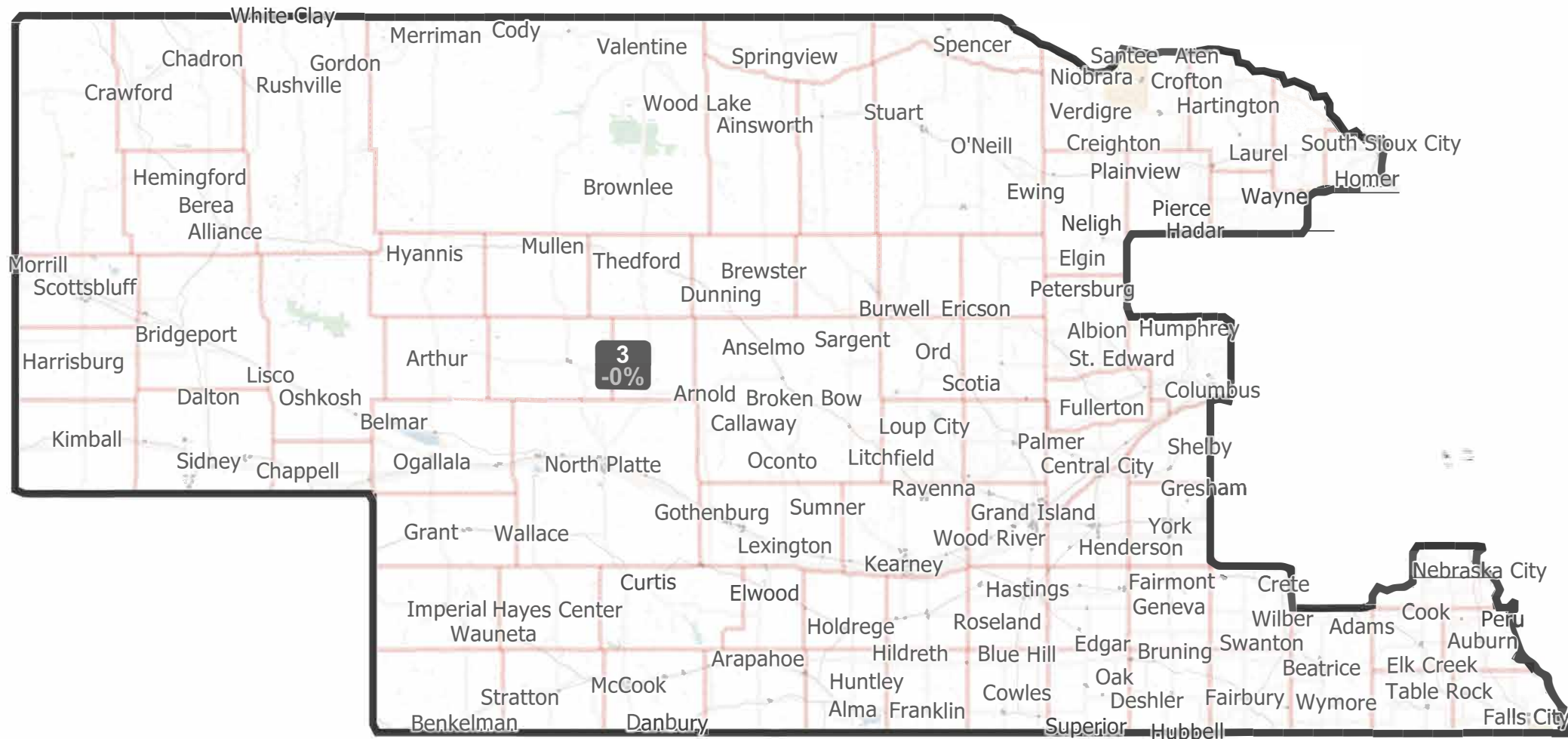
CONG21-13001-2 (Wayne Proposal, 9/9/21)
U.S. Bureau of the Census (Population Data), 2020



Created by - Legislative Research Office GIS
Source - U.S. Census Bureau
Date - September 13, 2021

Nebraska Congressional District 3

CONG21-13001-3



District 3 Statistics	
Field	Value
District	3
Population	653834
Deviation	-1
% Deviation	-0%
18+_Pop	495898
% 18+_Pop	75.84%
18+_Wht	428037
% 18+_Wht	86.32%
H18+_Pop	53669
% H18+_Pop	10.82%
18+_Blk	6191
% 18+_Blk	1.25%
18+_WhtBlk	1069
% 18+_WhtBlk	0.22%
18+_Ind	5205
% 18+_Ind	1.05%
18+_Asn	4036
% 18+_Asn	0.81%
18+_Hwn	328
% 18+_Hwn	0.07%
18+_Oth	26433
% 18+_Oth	5.33%

CONG21-13001-3 (Wayne Proposal, 9/9/21)
U.S. Bureau of the Census (Population Data), 2020



Created by - Legislative Research Office GIS
Source - U.S. Census Bureau
Date - September 13, 2021